

Compass Cards and Fare Information

Compass Cards can be loaded with the fare product of your choice, or you can add Stored Value (replaces FareSavers, and is perfect for single trip use and pay-as you-go travel). For your convenience, add products or Stored Value to your card at Compass Vending Machines, online at www.compasscard.ca, by phone at 604-398-2042, or at the Compass Customer Service Centre at Stadium-Chinatown Station. Once you have a Compass Card, be sure to register it by visiting www.compasscard.ca or by calling the phone number on the back of your card.

Compass Tickets - Great for occasional riders (single use trips and DayPasses), these limited use tickets are available at Compass Vending Machines.

Need more Compass information? Visit www.translink.ca/compasscard

Fare Information - Bus-Only travel is ONE zone all the time. For SkyTrain and SeaBus the **Peak Fare** zone structure is in effect Monday through Friday from the start of service until 6:30pm. During this time, the fare system is divided into three zones. After 6:30pm Monday through Friday, and all day Saturday, Sunday, and holidays **Off Peak Fares** apply so the system is ONE zone for all modes.

Need more Fare Information?

Visit www.translink.ca/en/transit-fares

or call Customer Information Services at 604-953-3333

Holiday Service

Visit www.translink.ca or call Customer Information Services at 604-953-3333 for details regarding holiday service.

Effective April 18, 2022

Subject to adjustments. www.translink.ca

Bus Timetable

Surrey
North Delta
White Rock
Langley

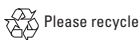


**Compass is your Key.
Load. Tap. Ride.**

Learn more at translink.ca/compasscard



SND0421-14M



Customer Information Services 604-953-3333

INDEX

ROUTE	PAGE
R1 King George Boulevard to Guildford/Newton Exchange.....	4, 5
301 Richmond-Brighthouse Station/Newton Exchange	6
310 Scottsdale/Ladner	7
311 Bridgeport Station/Scottsdale.....	4
312 Scott Road Station/Scottsdale	8
314 Sunbury/ Scott at 96 Ave/Surrey Central Station	9
316 Scottsdale/Surrey Central Station	10
319 Scott Road Station/Newton Exchange	10, 11, 12
320 Surrey Central Station/Fleetwood/Langley Centre	12, 13, 14
321 Surrey Central/Newton/White Rock.....	14, 15, 16
322 Scottsdale/Newton Exchange	48
323 / 324 / 325 Surrey Central Station/Newton Exchange.....	16, 17, 18
326 Surrey Central Station/Guildford.....	18
329 Scottsdale/Surrey Central Station.....	8
335 Newton Exchange/Surrey Central Station	19, 20
337 Fraser Heights/Guildford/Surrey Central Station	20, 21
340 Scottsdale/22nd Street Station	21
341 Newton Exchange/GuildfordExchange.....	22
342 Newton Exchange/Langley Centre	23
345 White Rock Centre/King George Station	24
350 White Rock Centre/Crescent Beach	31, 32
351 Bridgeport Station/White Rock Centre	24, 25
352 Bridgeport Station/Ocean Park.....	30
354 Bridgeport Station/White Rock South.....	30
360 Ocean Park/Peace Arch Hospital.....	49
361 White Rock Centre/Ocean Park	49
362 Seaside/White Rock Centre.....	50
363 Southpoint/Peace Arch Hospital	50, 51
364 Scottsdale/Langley Centre.....	32, 33
370 Cloverdale/Willowbrook.....	48
371 Surrey Central Station/Scott Road Station.....	33
372 Clayton Heights/Langley Centre.....	34
373 Guildford/Surrey Central Station.....	34, 35
375 White Rock South/Guildford	35
388 22nd Street Station/Carvolth Exchange.....	36
391 Scott Road Station/Scottsdale	30
393 Surrey Central Station/Newton Exchange	30
394 White Rock Centre/King George Station	36
395 King George Station/Langley Centre	35
501 / 502 Surrey Central Station/Langley Centre	37, 38, 39
503 Surrey Central Station/Aldergrove	39, 40, 41
509 Surrey Central Station/Walnut Grove	41
531 White Rock Centre/Willowbrook	42
555 Lougheed Station/Carvolth Exchange.....	43, 44
560 Murrayville/Langley Centre	45
561 Brookwood/Langley Centre	46
562 Walnut Grove/Langley Centre	46
563 Fernridge/Langley Centre.....	47
564 Willowbrook/Langley Centre	47
595 Langley Centre/Maple Meadows Station.....	43
640 Scott Road Station/Ladner Exchange	44, 45
N19 Surrey Central Station/Downtown.....	51
Maps: Downtown Vancouver & Surrey	26, 27
White Rock, Langley	28, 29
Stations & Exchanges.....	8, 9, 24, 26, 28, 36, 47, 49, 50

WELCOME ABOARD!

How to use this timetable

- All scheduled times are approximate and are subject to change.
- AM hours are in lightface type. PM hours are in boldface type.
- An (E) in any schedule indicates an estimated time.
- Route descriptions are provided at the top of each schedule. Route variations are explained at the bottom of each panel.

Accessibility

- All bus service in Metro Vancouver is wheelchair accessible.
- Accessible service is provided only at bus stops that are clearly marked with the international wheelchair symbol. To find out exact locations, please refer to the website www.translink.ca or call Customer Information Services 604-953-3333.

Cycling

- Bikes are welcome on SeaBus, West Coast Express and SkyTrain. All buses are bike-rack equipped.
- Bike lockers and bike parkades are available at many SkyTrain stations. Visit www.translink.ca for details.
- West Coast Express bike locker rental info, call 604-953-3333.

Contact Information

Customer Information Services 604-953-3333
(Trip planning, next bus, fare information,
general transit inquiries, feedback)

Compass Customer Service 604-398-2042
(Compass Card inquiries including ordering,
registering, adding stored value, card
balance and requesting Compass refunds)

Lost Property (Stadium-Chinatown Station) 604-953-3334
Lost Property (West Vancouver Transit) 604-985-3500

Access Transit Customer Care 604-953-3680
(HandyCard & HandyDART Registration)

HandyDART (Trip bookings and cancellations) 604-575-6600

West Vancouver Transit 604-985-7777

West Coast Express
Please contact Customer Information Services for all inquiries

Transit Police (non-emergency number) 604-515-8300
Or Text 87 77 77 (in an emergency call 911)

Website

For complete schedule, route information, visit www.translink.ca.

Etiquette on Transit

As more people take Transit and the system becomes increasingly crowded, it is imperative for riders to consider those around them.

Cell phones

When using a cell phone, please keep your conversation private.

Personal audio devices

There is a transit regulation that states that if others can hear the music through your headphones, it's too loud. Please keep your volume at a level where your enjoyment is respectful of the people around you.

Keep doorways clear

In order for people to get on a bus or SkyTrain, people first need to be allowed to get off. Please stand back and allow passengers to exit, before you board. Also, the area around an exit door may provide places to lean, but this makes it difficult for people wanting to get off. Please stand clear and allow passengers to exit easily.

Don't block the doors

Preventing SkyTrain's doors from closing can cause more trouble than it prevents. If the doors are held for too long, the train could shut down, causing delays.

Courtesy seats

Seats closest to the doors are designated for seniors and persons with disabilities. Your courtesy in offering these seats to others is appreciated. It's worth remembering that some people have disabilities that aren't always obvious. If someone asks you to give up a seat because they have a disability, please take their word for it.

Backpacks, luggage, grocery bags, laptops, etc.

Please remove your backpack and put it on the floor - especially when standing. If seating space is limited, please ensure that your personal items are not taking away seats from other passengers.

Personal hygiene

Please remember that many people suffer from allergies to certain scents - please apply any perfumes and colognes moderately.

SkyTrain

For SkyTrain station to station travel times, see back page.

For details on service frequency, and for more details on additional First/Last Trains that may not begin or end at their regular terminus refer to www.translink.ca or call Customer Information Services 604-953-3333

First/Last Trains Mon - Fri Saturday Sun/Holidays

Expo Line (Waterfront - King George)

Leaves King George	5:08am/12:38am	6:08am/12:38am	7:06am/11:38pm
Leaves Waterfront	5:32am/1:16am	6:48am/1:16am	7:48am/12:16am

Note - To reduce crowding on the first westbound Expo Line train an additional train has been added to service leaving Surrey Central Station at 5:06am on weekdays

Note - additional late night trips as far as New Westminster Station leave King George until 1:28am (Monday - Saturday) and 12:26am (Sunday & Holidays)

Expo Line (Waterfront - Production Way-University)

Leaves Production	5:09am/12:31am	6:11am/12:31am	7:11am/11:39pm
Leaves Waterfront	5:37am/12:44am	6:44am/12:40am	7:44am/11:43pm

Note - Last Expo Line to Production leaves Waterfront at 12:40am on Fridays.

Note - additional late night trips as far as Lougheed Station leave Waterfront until 1:11am (Monday - Saturday) and 12:11am (Sunday & Holidays)

Note - additional late night trips as far as New Westminster Station leave Production Way - University until 1:31am (Monday - Thursday), 1:28am (Friday & Saturday) and 12:29am (Sunday & Holidays)

Millennium Line (VCC-Clark - Lafarge Lake-Douglas)

Leaves VCC-Clark	5:30am/1:22am	6:30am/1:22am	7:30am/12:23am
Leaves Lafarge	5:04am/1:00am	6:05am/12:59am	6:56am/11:59pm

Note - additional late night trips as far as Lougheed Station leave VCC-Clark until 1:29am (Monday - Saturday) and 12:29am (Sunday & Holidays)

Canada Line (Waterfront - YVR-Airport - Richmond-Brighouse) All Days

Leaves Waterfront to YVR-Airport	4:48am/1:05am
Leaves Waterfront to Richmond-Brighouse	5:30am/1:15am

Leaves YVR-Airport to Waterfront	5:07am/12:56am
Leaves Richmond-Brighouse to Waterfront	5:02am/12:47am

R1 King George Blvd to Newton Exchange

From Guildford Exchange via 104 Ave, City Pkwy (Surrey Central Station), 102 Ave, King George Blvd (King George Station), 72 Ave, to Newton Exchange.

Guildford Exchange Bay 2 Surrey Central Station Bay 11 Newton Exchange (E)			Guildford Exchange Bay 2 Surrey Central Station Bay 11 Newton Exchange (E)			Guildford Exchange Bay 2 Surrey Central Station Bay 11 Newton Exchange (E)			Guildford Exchange Bay 2 Surrey Central Station Bay 11 Newton Exchange (E)		
MON TO FRI			MON TO FRI			SATURDAY			SATURDAY		
5.02	5.11	5.24	CONTINUED		5.05	5.12	5.25	CONTINUED	
5.17	5.26	5.39	2.56	3.09	3.32	5.25	5.32	5.45	4.15	4.26	4.45
5.32	5.41	5.54	3.06	3.19	3.42	5.39	5.47	6.00	4.25	4.36	4.55
5.46	5.56	6.09	3.16	3.29	3.52	5.54	6.02	6.15	4.35	4.46	5.05
5.59	6.09	6.22	3.22	3.35	3.58	6.09	6.17	6.30	4.45	4.56	5.15
6.07	6.17	6.32	3.29	3.41	4.04	6.24	6.32	6.45	4.55	5.06	5.25
6.17	6.27	6.42	3.38	3.50	4.13	6.37	6.46	7.00	5.05	5.16	5.35
6.27	6.37	6.52	3.46	3.58	4.22	6.49	6.58	7.12	5.16	5.27	5.46
6.37	6.47	7.02	3.55	4.07	4.31	7.01	7.10	7.24	5.26	5.37	5.56
6.47	6.57	7.12	4.04	4.16	4.40	7.13	7.22	7.36	5.38	5.48	6.06
6.55	7.05	7.22	4.12	4.24	4.48	7.25	7.34	7.48	5.48	5.58	6.16
7.05	7.15	7.32	4.20	4.32	4.56	7.37	7.46	8.00	5.58	6.08	6.26
7.15	7.25	7.42	4.28	4.40	5.04	7.49	7.58	8.12	6.08	6.18	6.36
7.25	7.35	7.52	4.36	4.48	5.12	8.01	8.10	8.24	6.18	6.28	6.46
7.33	7.44	8.02	4.44	4.56	5.20	8.13	8.22	8.36	6.28	6.38	6.56
7.43	7.54	8.12	4.52	5.04	5.28	8.25	8.34	8.48	6.38	6.48	7.06
7.53	8.04	8.22	5.01	5.13	5.36	8.37	8.46	9.00	6.48	6.58	7.16
8.03	8.14	8.32	5.09	5.21	5.44	8.49	8.58	9.12	6.58	7.08	7.26
8.13	8.24	8.42	5.17	5.29	5.52	9.01	9.10	9.24	7.10	7.20	7.36
8.23	8.34	8.52	5.26	5.38	6.00	9.11	9.20	9.36	7.20	7.30	7.46
8.34	8.44	9.02	5.34	5.46	6.08	9.23	9.32	9.48	7.30	7.40	7.56
8.44	8.54	9.12	5.42	5.54	6.16	9.34	9.43	10.00	7.41	7.50	8.06
8.54	9.04	9.22	5.50	6.02	6.24	9.46	9.55	10.12	7.51	8.00	8.16
9.04	9.14	9.32	6.01	6.12	6.32	9.58	10.07	10.24	8.01	8.10	8.26
9.14	9.24	9.42	6.09	6.20	6.40	10.08	10.19	10.36	8.11	8.20	8.36
9.24	9.34	9.52	6.18	6.29	6.48	10.20	10.31	10.48	8.23	8.32	8.48
9.34	9.44	10.02	6.26	6.37	6.56	10.32	10.43	11.00	8.35	8.44	9.00
9.44	9.54	10.12	6.34	6.45	7.04	10.44	10.55	11.12	8.47	8.56	9.12
9.54	10.04	10.22	6.42	6.53	7.12	10.56	11.07	11.24	8.59	9.08	9.24
10.03	10.14	10.32	6.50	7.01	7.20	11.08	11.19	11.36	9.12	9.21	9.37
10.13	10.24	10.42	6.58	7.09	7.28	11.20	11.31	11.48	9.25	9.34	9.50
10.23	10.34	10.52	7.09	7.19	7.36	11.31	11.42	12.00	9.40	9.49	10.04
10.33	10.44	11.02	7.17	7.27	7.44	11.43	11.54	12.12	9.55	10.04	10.19
10.43	10.54	11.12	7.25	7.35	7.52	11.55	12.06	12.24	10.10	10.19	10.34
10.53	11.04	11.22	7.34	7.44	8.00	12.06	12.17	12.35	10.25	10.34	10.49
11.03	11.14	11.32	7.43	7.53	8.09	12.16	12.27	12.45	10.41	10.50	11.04
11.13	11.24	11.42	7.53	8.03	8.19	12.26	12.37	12.55	10.56	11.05	11.19
11.23	11.34	11.52	8.03	8.13	8.29	12.36	12.47	1.05	11.11	11.20	11.34
11.33	11.44	12.02	8.18	8.28	8.44	12.46	12.57	1.15	11.26	11.35	11.49
11.43	11.54	12.12	8.33	8.43	8.59	12.56	1.07	1.25	11.42	11.51	12.04
11.53	12.04	12.22	8.50	8.59	9.14	1.06	1.17	1.35	11.57	12.06	12.19
12.02	12.13	12.32	9.05	9.14	9.29	1.16	1.27	1.45	12.12	12.21	12.34
12.12	12.23	12.42	9.20	9.29	9.44	1.26	1.37	1.55	12.27	12.36	12.49
12.22	12.33	12.52	9.35	9.44	9.59	1.33	1.45	2.05	12.43	12.51	1.04
12.32	12.43	1.02	9.51	10.00	10.14	1.43	1.55	2.15	12.58	1.06	1.19
12.42	12.53	1.12	10.06	10.15	10.29	1.53	2.05	2.25			
12.52	1.03	1.22	10.21	10.30	10.44	2.03	2.15	2.35			
1.02	1.13	1.32	10.36	10.45	10.59	2.13	2.25	2.45			
1.12	1.23	1.42	10.52	11.00	11.14	2.23	2.35	2.55			
1.22	1.33	1.52	11.07	11.15	11.29	2.33	2.45	3.05			
1.32	1.43	2.02	11.22	11.30	11.44	2.43	2.55	3.15			
1.42	1.53	2.12	11.37	11.45	11.59	2.53	3.05	3.25			
1.51	2.02	2.22	11.52	12.00	12.14	3.03	3.15	3.35			
2.01	2.12	2.32	12.07	12.15	12.29	3.13	3.25	3.45			
2.11	2.22	2.42	12.22	12.30	12.44	3.23	3.35	3.55			
2.21	2.32	2.52	12.37	12.45	12.59	3.34	3.46	4.05			
2.27	2.39	3.02	12.55	1.03	1.16	3.44	3.56	4.15			
2.37	2.49	3.12				3.54	4.06	4.25			
2.46	2.59	3.22				4.05	4.16	4.35			
CONTINUED						CONTINUED					

R1 King George Blvd to Newton Exchange

Guildford Exchange to Surrey Central Station and Newton Exchange (Refer to Monday to Friday for routing)

Guildford Exchange Bay 2 Surrey Central Station Bay 11 Newton Exchange (E)			Guildford Exchange Bay 2 Surrey Central Station Bay 11 Newton Exchange (E)			Guildford Exchange Bay 2 Surrey Central Station Bay 11 Newton Exchange (E)			Guildford Exchange Bay 2 Surrey Central Station Bay 11 Newton Exchange (E)		
SUN & HOL			SUN & HOL			SUN & HOL			SUN & HOL		
5.04	5.12	5.25	CONTINUED		5.04	5.12	5.25	CONTINUED	
5.22	5.30	5.43	11.12	11.23	11.39	5.22	5.30	5.43	11.12	11.23	11.39
5.36	5.44	5.58	11.24	11.35	11.51	5.36	5.44	5.58	11.24	11.35	11.51
5.50	5.59	6.13	11.34	11.45	12.03	5.50	5.59	6.13	11.34	11.45	12.03
6.05	6.14	6.28	11.46	11.57	12.15	6.05	6.14	6.28	11.46	11.57	12.15
6.20	6.29	6.43	11.56	12.07	12.25	6.20	6.29	6.43	11.56	12.07	12.25
6.35	6.44	6.58	12.06	12.17	12.35	6.35	6.44	6.58	12.06	12.17	12.35
6.50	6.59	7.13	12.16	12.27	12.45	6.50	6.59	7.13	12.16	12.27	12.45
7.05	7.14	7.28	12.26	12.37	12.55	7.05	7.14	7.28	12.26	12.37	12.55
7.20	7.29	7.43	12.36	12.47	1.05	7.20	7.29	7.43	12.36	12.47	1.05
7.35	7.44	7.58	12.46	12.57	1.15	7.35	7.44	7.58	12.46	12.57	1.15
7.50	7.59	8.13	12.56	1.07	1.25	7.50	7.59	8.13	12.56	1.07	1.25
8.05	8.14	8.28	1.06	1.17	1.35	8.05	8.14	8.28	1.06	1.17	1.35
8.20	8.29	8.43	1.16	1.27	1.45	8.20	8.29	8.43	1.16	1.27	1.45
8.35	8.44	8.58	1.26	1.37	1.55	8.35	8.44	8.58	1.26	1.37	1.55
8.49	8.58	9.13	1.36	1.47	2.05	8.49	8.58	9.13	1.36	1.47	2.05
9.04	9.13	9.28	1.46	1.57	2.15	9.04	9.13	9.28	1.46	1.57	2.15
9.19	9.28	9.43	1.56	2.07	2.25	9.19	9.28	9.43	1.56	2.07	2.25
9.34	9.43	9.58	2.05	2.16	2.35	9.34	9.43	9.58	2.05	2.16	2.35
9.48	9.57	10.13	2.15	2.26	2.45	9.48	9.57	10.13	2.15	2.26	2.45
10.02	10.11	10.27	2.25	2.36	2.55	10.02	10.11	10.27	2.25	2.36	2.55
10.12	10.23	10.39	2.35	2.46	3.05	10.12	10.23	10.39	2.35	2.46	3.05
10.24	10.35	10.51	2.45	2.56	3.15	10.24	10.35	10.51	2.45	2.56	3.15
10.36	10.47	11.03	2.55	3.06	3.25	10.36	10.47	11.03	2.55	3.06	3.25
10.48	10.59	11.15	3.06	3.17	3.35	10.48	10.59	11.15	3.06	3.17	3.35
11.00	11.11	11.27	3.16	3.27	3.45	11.00	11.11	11.27	3.16	3.27	3.45
CONTINUED			CONTINUED			CONTINUED			CONTINUED		

311 Bridgeport Station / 311 Scottsdale

From Scottsdale Exchange via Mall Access Rd, Scott Rd, Hwy 10, Hwy 99, Bridgeport Rd, Great Canadian Way to Bridgeport Station.

From Bridgeport Station via Great Canadian Way, Sea Island Way, Hwy 99, Hwy 10, Scott Rd, Mall Access Rd to Scottsdale Exchange.

Scottsdale Exchange Bay 8		Bridgeport Station (E)		Bridgeport Station Bay 6		Scottsdale Exchange (E)	
MONDAY TO FRIDAY		MONDAY TO FRIDAY		MONDAY TO FRIDAY			

R1 King George Blvd to Guildford Exchange

From Newton Exchange via 72 Ave, King George Blvd (King George Station), 102 Ave, City Pkwy (Surrey Central Station), 104 Ave, to Guildford Exchange.

Newton Exchange Bay 3	Surrey Central Station Bay 13	Guildford Exchange (E)	Newton Exchange Bay 3	Surrey Central Station Bay 13	Guildford Exchange (E)	Newton Exchange Bay 3	Surrey Central Station Bay 13	Guildford Exchange (E)	Newton Exchange Bay 3	Surrey Central Station Bay 13	Guildford Exchange (E)
MON TO FRI			MON TO FRI			MON TO FRI			SATURDAY		
5:06	5:20	5:27	CONTINUED		CONTINUED		5:05	5:17	5:23
5:21	5:35	5:42	12:10	12:29	12:40	6:08	6:27	6:37	5:20	5:33	5:41
5:36	5:50	5:59	12:20	12:39	12:50	6:16	6:35	6:45	5:35	5:48	5:56
5:51	6:05	6:14	12:30	12:49	1:00	6:24	6:43	6:53	5:50	6:03	6:12
6:06	6:21	6:30	12:40	12:59	1:10	6:32	6:50	7:00	6:05	6:18	6:27
6:20	6:36	6:45	12:50	1:09	1:20	6:40	6:58	7:08	6:20	6:34	6:43
6:30	6:47	6:56	1:00	1:19	1:30	6:48	7:05	7:15	6:35	6:49	6:58
6:40	6:57	7:06	1:10	1:29	1:40	6:56	7:13	7:23	6:50	7:05	7:14
6:50	7:07	7:16	1:20	1:39	1:50	7:05	7:22	7:31	7:02	7:17	7:26
7:00	7:17	7:26	1:30	1:49	2:00	7:15	7:32	7:41	7:14	7:29	7:38
7:10	7:27	7:36	1:40	1:59	2:10	7:25	7:42	7:51	7:26	7:41	7:50
7:20	7:37	7:47	1:50	2:09	2:20	7:40	7:56	8:05	7:38	7:53	8:02
7:30	7:47	7:58	2:00	2:19	2:30	7:55	8:11	8:20	7:50	8:05	8:14
7:40	7:57	8:08	2:10	2:29	2:41	8:10	8:26	8:35	8:02	8:17	8:26
7:50	8:07	8:18	2:20	2:39	2:51	8:25	8:41	8:50	8:14	8:29	8:38
8:00	8:17	8:28	2:30	2:50	3:02	8:40	8:56	9:05	8:26	8:41	8:50
8:10	8:27	8:38	2:40	3:00	3:12	8:55	9:11	9:20	8:38	8:53	9:02
8:20	8:37	8:48	2:50	3:10	3:22	9:10	9:26	9:35	8:50	9:05	9:14
8:30	8:48	8:59	3:00	3:20	3:32	9:25	9:41	9:50	9:02	9:18	9:28
8:40	8:58	9:09	3:10	3:30	3:42	9:40	9:56	10:05	9:14	9:30	9:40
8:50	9:08	9:19	3:20	3:40	3:52	9:55	10:11	10:20	9:26	9:42	9:52
9:00	9:18	9:29	3:30	3:50	4:02	10:10	10:26	10:35	9:38	9:54	10:05
9:10	9:28	9:39	3:40	4:00	4:12	10:25	10:41	10:50	9:50	10:06	10:17
9:20	9:38	9:49	3:50	4:10	4:22	10:40	10:55	11:04	10:02	10:20	10:31
9:30	9:48	9:59	3:58	4:18	4:30	10:55	11:10	11:19	10:14	10:32	10:43
9:40	9:58	10:09	4:06	4:26	4:39	11:10	11:24	11:32	10:26	10:44	10:55
9:50	10:08	10:19	4:14	4:34	4:47	11:25	11:39	11:47	10:38	10:57	11:08
10:00	10:18	10:29	4:22	4:41	4:54	11:40	11:54	12:02	10:50	11:09	11:20
10:10	10:28	10:39	4:30	4:49	5:02	11:55	12:09	12:17	11:02	11:21	11:32
10:20	10:38	10:49	4:38	4:57	5:10	12:10	12:23	12:31	11:14	11:33	11:44
10:30	10:48	10:59	4:46	5:05	5:18	12:25	12:38	12:46	11:26	11:45	11:56
10:40	10:58	11:09	4:54	5:13	5:26	12:40	12:53	1:01	11:38	11:58	12:10
10:50	11:08	11:19	5:02	5:21	5:33	12:55	1:08	1:16	11:50	12:10	12:22
11:00	11:19	11:30	5:10	5:29	5:41	1:10	1:23	1:30	12:02	12:22	12:34
11:10	11:29	11:40	5:18	5:37	5:49				12:12	12:32	12:44
11:20	11:39	11:50	5:26	5:45	5:57				12:22	12:42	12:54
11:30	11:49	12:00	5:34	5:54	6:06				12:32	12:53	1:05
11:40	11:59	12:10	5:42	6:02	6:14				12:42	1:03	1:15
11:50	12:09	12:20	5:50	6:10	6:22				12:52	1:13	1:25
12:00	12:19	12:30	5:59	6:19	6:31				1:02	1:23	1:35
CONTINUED			CONTINUED			CONTINUED					

STOPPING PROCEDURES - 311

- To Bridgeport Station

Stops for **pick-up and drop-off** are made at all local stops up to Hwy 10 at 96, and at Massey Exchange (Hwy 99 at Steveston Hwy). **Note** - request stop only for Massey Exchange.

- To Scottsdale Exchange

Starting at Massey Exchange (Hwy 99 at Steveston Hwy), stops are made for both **pick-up and drop-off** at all stops to Scottsdale Exchange.

R1 King George Blvd to Guildford Exchange

Newton Exchange to Surrey Central Station and Guildford Exchange (Refer to Monday to Friday for routing)

Newton Exchange Bay 3	Surrey Central Station Bay 13	Guildford Exchange (E)	Newton Exchange Bay 3	Surrey Central Station Bay 13	Guildford Exchange (E)	Newton Exchange Bay 3	Surrey Central Station Bay 13	Guildford Exchange (E)	Newton Exchange Bay 3	Surrey Central Station Bay 13	Guildford Exchange (E)
SATURDAY			SATURDAY			SUN & HOL			SUN & HOL		
.....	CONTINUED		CONTINUED		CONTINUED		CONTINUED	
1:12	1:33	1:45	7:52	8:08	8:17	9:20	9:34	9:44	4:32	4:50	5:01
1:22	1:43	1:55	8:06	8:22	8:31	9:35	9:50	10:00	4:42	5:00	5:11
1:32	1:53	2:05	8:21	8:37	8:46	9:49	10:04	10:14	4:52	5:10	5:21
1:42	2:03	2:15	8:36	8:52	9:01	10:01	10:17	10:27	5:02	5:20	5:31
1:52	2:13	2:25	8:51	9:07	9:16	10:13	10:29	10:39	5:12	5:30	5:41
2:02	2:23	2:35	9:06	9:21	9:30	10:25	10:41	10:51	5:22	5:40	5:51
2:12	2:33	2:45	9:21	9:36	9:45	10:37	10:54	11:05	5:32	5:50	6:00
2:22	2:43	2:55	9:36	9:51	10:00	10:49	11:06	11:17	5:42	6:00	6:10
2:32	2:52	3:04	9:51	10:06	10:15	11:01	11:18	11:29	5:52	6:09	6:19
2:42	3:02	3:14	10:06	10:21	10:30	11:13	11:30	11:41	6:02	6:19	6:29
2:52	3:12	3:24	10:21	10:36	10:45	11:25	11:42	11:53	6:12	6:29	6:39
3:02	3:22	3:34	10:36	10:51	11:00	11:37	11:54	12:05	6:22	6:39	6:49
3:12	3:32	3:44	10:51	11:06	11:15	11:49	12:06	12:17	6:32	6:49	6:59
3:22	3:42	3:54	11:06	11:21	11:30	12:01	12:18	12:30	6:42	6:59	7:09
3:32	3:52	4:04	11:21	11:36	11:45	12:12	12:29	12:41	6:52	7:09	7:19
3:42	4:02	4:14	11:36	11:51	12:00	12:22	12:39	12:51	7:02	7:19	7:29
3:52	4:12	4:24	11:51	12:06	12:15	12:32	12:51	1:03	7:12	7:29	7:39
4:02	4:22	4:34	12:06	12:18	12:27	12:42	1:01	1:13	7:22	7:38	7:48
4:12	4:32	4:44	12:21	12:33	12:42	12:52	1:11	1:23	7:32	7:48	7:58
4:22	4:42	4:54	12:36	12:48	12:57	1:02	1:21	1:33	7:42	7:58	8:08
4:32	4:52	5:04	12:55	1:07	1:16	1:12	1:31	1:43	7:52	8:08	8:18
4:42	5:02	5:14				1:22	1:41	1:53	8:02	8:21	8:31
4:52	5:12	5:24	SUN & HOL			1:32	1:51	2:03	8:22	8:36	8:46
5:02	5:22	5:34	5:05	5:17	5:23	1:42	2:01	2:13	8:37	8:51	9:01
5:12	5:32	5:44	5:20	5:32	5:40	1:52	2:11	2:23	8:52	9:06	9:16
5:22	5:42	5:53	5:35	5:48	5:58	2:02	2:20	2:32	9:07	9:21	9:31
5:32	5:52	6:02	5:50	6:03	6:13	2:12	2:30	2:42	9:22	9:36	9:46
5:42	6:02	6:12	6:05	6:18	6:28	2:22	2:40	2:52	9:37	9:51	10:00
5:52	6:10	6:20	6:20	6:33	6:43	2:32	2:50	3:02	9:52	10:06	10:15
6:02	6:20	6:30	6:35	6:48	6:58	2:42	3:00	3:12	10:07	10:21	10:30
6:12	6:30	6:40	6:50	7:03	7:13	2:52	3:10	3:22	10:22	10:36	10:45
6:22	6:40	6:50	7:05	7:19	7:29	3:02	3:20	3:32	10:37	10:51	11:00
6:32	6:50	7:00	7:20	7:34	7:44	3:12	3:30	3:42	10:51	11:05	11:14
6:42	7:00	7:10	7:35	7:49	7:59	3:22	3:40	3:52	11:06	11:20	11:29
6:52	7:10	7:20	7:50	8:03	8:13	3:32	3:50	4:02	11:21	11:35	11:44
7:02	7:19	7:28	8:05	8:18	8:28	3:42	4:00	4:12	11:36	11:50	11:59
7:12	7:29	7:38	8:20	8:33	8:43	3:52	4:10	4:21	11:51	12:05	12:14
7:22	7:38	7:47	8:35	8:49	8:59	4:02	4:20	4:31	12:06	12:18	12:27
7:32	7:48	7:57	8:50	9:04	9:14	4:12	4:30	4:41	12:21	12:33	12:42
7:42	7:58	8:07	9:05	9:19	9:29	4:22	4:40	4:51	12:36	12:48	12:57
CONTINUED			CONTINUED			CONTINUED			12:55	1:07	1:16

RAPID BUS STOPPING PROCEDURES - R1

Stops for **pick-up and drop-off** at the following bus stops.

- To Guildford Exchange

Newton Exchange; King George Blvd at 76 Ave, 80 Ave, 88 Ave, 96 Ave, King George Station; Surrey Central Station; 104 Ave at Whalley Blvd, 140 St, 144 St, 148 St, Guildford Exchange.

- To Newton Exchange

Guildford Exchange; 104 Ave at 148 St, 144 St, 140 St, Whalley Blvd; Surrey Central Station; King George Blvd at King George Station, 96 Ave, 88 Ave, 80 Ave, 76 Ave; Newton Exchange.

301 Richmond-Brighouse Station 301 Newton Exchange

From Newton Exchange via 137 St, 72 Ave, 122 St, Mall Access Rd, Scottsdale Exchange, Mall Access Rd, Scott Rd, 84 Ave, Nordel Way, Hwy 91, Alex Fraser Bridge, Cliveden Interchange, Hwy 91, Westminster Interchange, Hwy 91, Alderbridge, Garden City, Westminster Hwy, No. 3 Rd to Saba (Richmond-Brighouse Station).

From Richmond-Brighouse Station via Saba, Buswell, Westminster Hwy, Garden City, Alderbridge, Hwy 91, Westminster Interchange, Hwy 91, Cliveden Interchange, Alex Fraser Bridge, Hwy 91, Nordel Way, 84 Ave, Scott Rd, Mall Access Rd, Scottsdale Exchange, Mall Access Rd, 122 St, 72 Ave, 137 St to Newton Exchange.

Newton Exchange Bay 10 Scottsdale Exchange Bay 8 Richmond-Brighouse Station (E)	Newton Exchange Bay 10 Scottsdale Exchange Bay 8 Richmond-Brighouse Station (E)	Richmond-Brighouse Station Bay 6 Scottsdale Exchange Bay 5 Newton Exchange (E)	Richmond-Brighouse Station Bay 6 Scottsdale Exchange Bay 5 Newton Exchange (E)
MONDAY TO FRIDAY		MONDAY TO FRIDAY	
4.23 4.30 5.02 4.48 4.55 5.27 5.03 5.10 5.43 5.18 5.25 6.00 5.33 5.42 6.18 5.48 5.57 6.35 6.03 6.12 6.51 6.18 6.27 7.08 6.33 6.43 7.24 6.48 6.58 7.41 7.03 7.13 7.58 7.18 7.28 8.13 7.33 7.43 8.28 7.48 7.58 8.43 8.03 8.13 8.58 8.18 8.29 9.12 8.33 8.44 9.26 8.48 8.59 9.41 9.03 9.14 9.55 9.31 9.42 10.23 10.01 10.11 10.52 10.31 10.41 11.22 11.01 11.12 11.53 11.31 11.42 12.23 12.01 12.13 12.54 12.31 12.43 1.24 1.01 1.13 1.54 1.31 1.43 2.24 2.01 2.13 2.54 2.31 2.43 3.26 CONTINUED CONTINUED 2.58 3.10 3.53 3.09 3.21 4.04 3.24 3.36 4.19 3.39 3.53 4.37 3.54 4.08 4.52 4.09 4.23 5.08 4.24 4.38 5.23 4.39 4.51 5.36 4.54 5.06 5.53 5.09 5.21 6.08 5.24 5.36 6.21 5.39 5.51 6.34 5.54 6.06 6.47 6.11 6.25 7.06 6.37 6.51 7.31 7.07 7.20 7.58 7.37 7.48 8.25 8.07 8.17 8.51 8.37 8.47 9.21 9.07 9.17 9.51 11.36 12.14 12.26 12.05 12.44 12.56 12.35 1.14 1.26 1.04 1.43 1.56 1.34 2.13 2.26 2.03 2.44 2.57 2.18 3.02 3.16 2.30 3.17 3.31 2.44 3.31 3.46 2.56 3.46 4.01 CONTINUED	5.15 5.47 5.57 5.38 6.11 6.21 5.56 6.30 6.41 6.11 6.45 6.56 6.26 7.00 7.11 6.41 7.15 7.26 6.55 7.30 7.41 7.09 7.45 7.56 7.24 8.00 8.11 7.39 8.15 8.26 7.53 8.30 8.41 8.08 8.45 8.56 8.24 9.00 9.11 8.39 9.15 9.26 8.54 9.30 9.41 9.09 9.45 9.56 9.37 10.13 10.24 10.05 10.43 10.54 10.36 11.14 11.25 11.07 11.45 11.56 12.05 12.44 12.56 12.35 1.14 1.26 1.04 1.43 1.56 1.34 2.13 2.26 2.03 2.44 2.57 2.18 3.02 3.16 2.30 3.17 3.31 2.44 3.31 3.46 2.56 3.46 4.01 CONTINUED CONTINUED 3.11 4.01 4.16 3.26 4.16 4.31 3.41 4.31 4.46 3.59 4.47 5.01 4.14 5.02 5.16 4.29 5.17 5.31 4.45 5.32 5.46 5.00 5.47 6.01 5.15 6.02 6.16 5.33 6.17 6.31 5.48 6.32 6.46 6.04 6.47 7.01 6.29 7.12 7.26 7.02 7.42 7.56 7.36 8.14 8.26 8.08 8.45 8.56 8.38 9.15 9.26 9.08 9.45 9.56 9.41 10.17 10.27 12.05 12.44 12.56 12.35 1.14 1.26 1.04 1.43 1.56 1.34 2.13 2.26 2.03 2.44 2.57 2.18 3.02 3.16 2.30 3.17 3.31 2.44 3.31 3.46 2.56 3.46 4.01 CONTINUED

301 Richmond-Brighouse Station 301 Newton Exchange

Newton Exchange to Richmond-Brighouse Station
(Refer to Monday to Friday for routing)

Richmond-Brighouse Station to Newton Exchange
(Refer to Monday to Friday for routing)

Newton Exchange Bay 10 Scottsdale Exchange Bay 8 Richmond-Brighouse Station (E)	Newton Exchange Bay 10 Scottsdale Exchange Bay 8 Richmond-Brighouse Station (E)	Richmond-Brighouse Station Bay 6 Scottsdale Exchange Bay 5 Newton Exchange (E)	Richmond-Brighouse Station Bay 6 Scottsdale Exchange Bay 5 Newton Exchange (E)
SATURDAY		SATURDAY	
5.30 5.40 6.12 6.00 6.10 6.42 6.30 6.40 7.12 7.00 7.10 7.44 7.30 7.40 8.14 8.00 8.10 8.44 8.30 8.40 9.16 9.00 9.10 9.48 9.30 9.40 10.18 10.00 10.11 10.52 10.30 10.41 11.22 11.00 11.11 11.52 11.30 11.41 12.22 12.00 12.12 12.55 12.30 12.42 1.25 CONTINUED CONTINUED 1.00 1.14 1.57 1.30 1.44 2.29 2.00 2.14 2.59 2.30 2.44 3.29 3.00 3.14 3.59 3.30 3.44 4.27 4.00 4.14 4.57 4.30 4.44 5.27 5.00 5.14 5.55 5.30 5.44 6.23 6.00 6.13 6.52 6.30 6.43 7.22 7.00 7.12 7.49 7.30 7.42 8.19 CONTINUED	6.30 7.03 7.13 7.01 7.34 7.44 7.31 8.04 8.14 8.01 8.34 8.44 8.28 9.04 9.14 8.58 9.34 9.44 9.30 10.06 10.16 10.00 10.36 10.46 10.31 11.08 11.19 11.01 11.38 11.49 11.32 12.10 12.21 12.02 12.40 12.51 12.33 1.12 1.23 1.03 1.42 1.53 1.33 2.12 2.23 CONTINUED CONTINUED 1.56 2.38 2.51 2.24 3.06 3.19 2.52 3.35 3.49 3.22 4.05 4.19 3.52 4.35 4.49 4.21 5.05 5.19 4.51 5.35 5.49 5.22 6.05 6.19 5.52 6.35 6.49 6.28 7.07 7.19 6.58 7.37 7.49 7.30 8.08 8.19 8.02 8.37 8.48 8.32 9.07 9.18 CONTINUED
SUNDAY & HOLIDAYS		SUNDAY & HOLIDAYS	
5.30 5.39 6.14 6.00 6.09 6.44 6.30 6.39 7.14 7.00 7.09 7.44 7.30 7.39 8.14 8.00 8.09 8.44 8.30 8.39 9.14 9.00 9.10 9.45 9.30 9.40 10.15 10.00 10.10 10.48 10.30 10.40 11.18 11.00 11.10 11.48 11.30 11.40 12.18 12.00 12.10 12.48 12.30 12.42 1.21 CONTINUED CONTINUED 1.00 1.12 1.51 1.30 1.42 2.21 2.00 2.13 2.52 2.30 2.43 3.25 3.00 3.11 3.53 3.30 3.41 4.23 4.00 4.11 4.53 4.30 4.41 5.22 5.00 5.11 5.49 5.30 5.41 6.19 6.00 6.10 6.46 6.30 6.40 7.16 7.00 7.10 7.46 7.30 7.40 8.16 CONTINUED	6.30 7.02 7.11 7.05 7.37 7.46 7.35 8.07 8.16 8.05 8.37 8.46 8.33 9.06 9.16 9.03 9.36 9.46 9.32 10.06 10.16 10.02 10.36 10.46 10.32 11.06 11.16 11.01 11.35 11.46 11.29 12.05 12.16 12.01 12.37 12.48 12.31 1.07 1.20 1.00 1.38 1.51 1.30 2.08 2.21 CONTINUED CONTINUED 2.00 2.38 2.51 2.30 3.08 3.21 3.00 3.38 3.51 3.30 4.09 4.22 4.00 4.39 4.52 4.30 5.09 5.22 5.00 5.39 5.51 5.30 6.09 6.21 6.00 6.39 6.51 6.31 7.08 7.20 7.02 7.38 7.50 7.32 8.08 8.20 8.01 8.36 8.46 8.33 9.06 9.16 CONTINUED

STOPPING PROCEDURES - 301

Stops for **pick-up and drop-off** at the following bus stops.

- To Richmond-Brighouse Station

Newton Exchange; 72 Ave at 132 St, 128 St, 126 St, 124 St, 122 St; Scottsdale Exchange; Scott Rd at 80 Ave; 84 Ave at Scott, 116 St, 112 St, 108 St; Cliveden Interchange; Westminster Interchange; Alderbridge at May; Garden City at Lansdowne; Westminster at Garden City; Richmond-Brighouse Station.

- To Newton Exchange

Richmond-Brighouse Station; Garden City at Westminster, Lansdowne; Alderbridge at May; Westminster Interchange; Cliveden Interchange; 84 Ave at 108 St, 112 St, 116 St; Scott at 84 Ave, 80 Ave; Scottsdale Exchange; 72 Ave at 122 St, 124 St, 126 St, 128 St, 132 St; Newton Exchange.

310 Scottsdale / 310 Ladner

From Ladner Village via 51 St, 47A Ave, Ladner Trunk, Harvest Dr, Ladner Exchange, Harvest Dr, Ladner Trunk, 72 St, Churchill, 80 St, Ladner Trunk; then some trips detour to Delta View Life Enrichment Centre; then all trips via Ladner Trunk, Hwy 10, Scott Rd, Mall Access Rd to Scottsdale Exchange.

From Scottsdale Exchange via Mall Access Rd, Scott Rd, Hwy 10, Ladner Trunk; then some trips detour to Delta View Life Enrichment Centre; then all trips via Ladner Trunk, 80 St, Churchill, 72 St, Ladner Trunk, Harvest Dr, Ladner Exchange, Harvest Dr, Ladner Trunk Rd, Arthur Dr, 45 Ave, 51 St to Ladner Village.

51 St at 47 Ave #60275 Ladner Exchange Bay 3 Scottsdale Exchange (E)	51 St at 47 Ave #60275 Ladner Exchange Bay 3 Scottsdale Exchange (E)	Scottsdale Exchange Bay 1 Ladner Exchange Bay 2 51 St at 47 Ave # 60275 (E)	Scottsdale Exchange Bay 1 Ladner Exchange Bay 2 51 St at 47 Ave # 60275 (E)
MONDAY TO FRIDAY		MONDAY TO FRIDAY	
6.15 6.20 6.47 6.35 6.40 7.07 6.45 6.50* 7.24 6.55 7.00 7.29 7.16 7.21 7.51 7.36 7.41 8.11 7.56 8.01 8.31 8.16 8.21 8.52 8.36 8.41 9.12 9.06 9.11 9.42 9.30 9.35 10.06 10.00 10.05 10.36 10.30 10.35 11.06 11.00 11.05 11.36 11.30 11.35 12.06 12.00 12.05 12.36 12.30 12.35 1.06 1.00 1.05 1.36 1.30 1.35 2.06 2.00 2.05 2.36 2.30 2.35 3.09 3.00 3.05 3.39 CONTINUED CONTINUED 3.10 3.15 3.53 3.20 3.25 4.03 3.40 3.45 4.19 4.00 4.05 4.39 4.20 4.25 4.58 4.40 4.45 5.18 4.55 5.00* 5.36 4.58 5.03 5.36 5.15 5.20 5.52 5.35 5.40 6.12 5.55 6.00 6.29 6.15 6.20 6.48 6.35 6.40 7.08 6.55 7.00 7.28 7.25 7.30 7.58 7.55 8.00 8.28 8.25 8.30 8.58 8.55 9.00 9.28	5.39 6.07 6.15 5.59 6.27 6.35 6.02* 6.37 6.45 6.18 6.47 6.55 6.38 7.08 7.16 6.58 7.28 7.36 7.18 7.48 7.56 7.38 8.08 8.16 7.58 8.28 8.36 8.28 8.58 9.06 8.53 9.22 9.30 9.23 9.52 10.00 9.53 10.22 10.30 10.23 10.52 11.00 10.53 11.22 11.30 11.22 11.52 12.00 11.52 12.22 12.30 12.22 12.52 1.00 12.52 1.22 1.30 1.22 1.52 2.00 1.50 2.22 2.30 CONTINUED CONTINUED 2.21 2.52 3.00 2.25* 3.02 3.10 2.41 3.12 3.20 3.01 3.32 3.40 3.21 3.52 4.00 3.41 4.12 4.20 4.00 4.32 4.40 4.10* 4.47 4.55 4.18 4.50 4.58 4.35 5.07 5.15 4.55 5.27 5.35 5.15 5.47 5.55 5.35 6.07 6.15 5.55 6.27 6.35 6.17 6.47 6.55 6.47 7.17 7.25 7.17 7.47 7.55 7.47 8.17 8.25 8.17 8.47 8.55
SATURDAY		SATURDAY	
7.21 7.26 7.55 7.51 7.56 8.25 8.14 8.19* 8.50 8.26 8.31 9.00 8.56 9.01 9.30 9.26 9.31 10.02 9.56 10.01 10.32 10.26 10.31 11.02 10.56 11.01 11.32 11.26 11.31 12.02 11.56 12.01 12.32 12.26 12.31 1.02 12.56 1.01 1.32 1.26 1.31 2.02 1.56 2.01 2.32 2.19 2.24* 2.59 CONTINUED CONTINUED 2.26 2.31 3.02 2.56 3.01 3.32 3.26 3.31 4.02 3.56 4.01 4.29 4.16 4.21* 4.58 4.26 4.31 4.59 4.56 5.01 5.29 5.26 5.31 5.59 5.56 6.01 6.29 6.26 6.31 6.59 6.56 7.01 7.29 7.26 7.31 7.59 7.56 8.01 8.29 8.26 8.31 8.59 8.51 8.56 9.24	6.41 7.13 7.21 7.15 7.43 7.51 7.33* 8.06 8.14 7.50 8.18 8.26 8.20 8.48 8.56 8.49 9.18 9.26 9.19 9.48 9.56 9.49 10.18 10.26 10.19 10.48 10.56 10.49 11.18 11.26 11.18 11.48 11.56 11.48 12.18 12.26 12.18 12.48 12.56 12.48 1.18 1.26 1.16 1.48 1.56 1.29* 2.03 2.11 CONTINUED CONTINUED 1.46 2.18 2.26 2.16 2.48 2.56 2.46 3.18 3.26 3.16 3.48 3.56 3.21* 3.58 4.06 3.46 4.18 4.26 4.16 4.48 4.56 4.48 5.18 5.26 5.18 5.48 5.56 5.48 6.18 6.26 6.18 6.48 6.56 6.48 7.18 7.26 7.18 7.48 7.56 7.48 8.18 8.26 8.13 8.43 8.51

* Trips route to Deltaview Life Enrichment Centre, arriving approximately 18 minutes later.

310 Scottsdale / 310 Ladner

From Ladner Village via 51 St, 47A Ave, Ladner Trunk, Harvest Dr, Ladner Exchange, Harvest Dr, Ladner Trunk, 72 St, Churchill, 80 St, Ladner Trunk; then some trips detour to Delta View Life Enrichment Centre; then all trips via Ladner Trunk, Hwy 10, Scott Rd, Mall Access Rd to Scottsdale Exchange.

From Scottsdale Exchange via Mall Access Rd, Scott Rd, Hwy 10, Ladner Trunk; then some trips detour to Delta View Life Enrichment Centre; then all trips via Ladner Trunk, 80 St, Churchill, 72 St, Ladner Trunk, Harvest Dr, Ladner Exchange, Harvest Dr, Ladner Trunk Rd, Arthur Dr, 45 Ave, 51 St to Ladner Village.

51 St at 47 Ave #60275 Ladner Exchange Bay 3 Scottsdale Exchange (E)	51 St at 47 Ave #60275 Ladner Exchange Bay 3 Scottsdale Exchange (E)	Scottsdale Exchange Bay 1 Ladner Exchange Bay 2 51 St at 47 Ave # 60275 (E)	Scottsdale Exchange Bay 1 Ladner Exchange Bay 2 51 St at 47 Ave # 60275 (E)
SUNDAY & HOLIDAYS		SUNDAY & HOLIDAYS	
7.50 7.55 8.22 8.12 8.17* 8.48 8.26 8.31 8.58 8.56 9.01 9.28 9.26 9.31 10.01 9.56 10.01 10.31 10.26 10.31 11.01 10.56 11.01 11.31 11.26 11.31 12.01 11.56 12.01 12.32 12.26 12.31 1.02 12.56 1.01 1.32 1.26 1.31 2.02 1.56 2.01 2.32 2.16 2.21* 2.57 CONTINUED CONTINUED 2.26 2.31 3.02 2.56 3.01 3.31 3.26 3.31 4.01 3.56 4.01 4.31 4.05 4.10* 4.46 4.26 4.31 5.01 4.56 5.01 5.31 5.26 5.31 6.01 5.56 6.01 6.27 6.26 6.31 6.57 6.56 7.01 7.27 7.26 7.31 7.57 7.56 8.01 8.27 8.26 8.31 8.57 8.53 8.58 9.24	7.15 7.42 7.50 7.33* 8.04 8.12 7.51 8.18 8.26 8.21 8.48 8.56 8.49 9.18 9.26 9.19 9.48 9.56 9.49 10.18 10.26 10.19 10.48 10.56 10.49 11.18 11.26 11.19 11.48 11.56 11.49 12.18 12.26 12.18 12.48 12.56 12.48 1.18 1.26 1.18 1.48 1.56 1.21* 1.59 2.07 CONTINUED CONTINUED 1.48 2.18 2.26 2.18 2.48 2.56 2.48 3.18 3.26 3.18 3.48 3.56 3.20* 3.57 4.05 3.48 4.18 4.26 4.18 4.48 4.56 4.48 5.18 5.26 5.18 5.48 5.56 5.48 6.18 6.26 6.18 6.48 6.56 6.48 7.18 7.26 7.18 7.48 7.56 7.48 8.18 8.26 8.15 8.45 8.53

* Trips route to Deltaview Life Enrichment Centre, arriving approximately 18 minutes later.

312 Scott Road Station / 312 Scottsdale

From Scottsdale Exchange via Mall Access Rd, Scott Rd, 72 Ave, 112 St, 92A Ave, 114 St, 96 Ave, Scott Rd, access road to Scott Road Station.

From Scott Road Station via access road, Scott Rd, 96 Ave, 114 St, 92A Ave, 112 St, 72 Ave, Scott Rd, Mall Access Rd to Scottsdale Exchange.

Scottsdale Exchange Bay 6	Scott at 96 Ave (E) #54910	Scott Road Station (E)	Scottsdale Exchange Bay 6	Scott at 96 Ave (E) #54910	Scott Road Station (E)	Scott Road Station Bay 8	96 Ave at Scott (E) #59864	Scottsdale Exchange (E)	Scott Road Station Bay 8	96 Ave at Scott (E) #59864	Scottsdale Exchange (E)								
MONDAY TO FRIDAY						MONDAY TO FRIDAY													
5.24	5.41	5.48	CONTINUED	-	5.36	5.57	CONTINUED	-	5.36	5.57							
5.39	6.01	6.09	4.13	4.38	4.48	5.46	5.53	6.11	3.53	4.02	4.28	5.46	5.53	6.11	3.53	4.02	4.28		
6.02	6.24	6.32	4.30	4.55	5.05	6.11	6.18	6.39	4.13	4.22	4.48	6.11	6.18	6.39	4.13	4.22	4.48		
6.22	6.44	6.52	4.47	5.12	5.22	6.37	6.44	7.05	4.33	4.42	5.08	6.37	6.44	7.05	4.33	4.42	5.08		
6.47	7.12	7.21	5.06	5.31	5.41	6.55	7.02	7.23	4.55	5.04	5.30	6.55	7.02	7.23	4.55	5.04	5.30		
7.12	7.37	7.46	5.25	5.49	5.58	7.12	7.20	7.43	5.15	5.24	5.50	7.12	7.20	7.43	5.15	5.24	5.50		
7.37	8.02	8.11	5.49	6.13	6.22	7.32	7.40	8.03	5.38	5.47	6.13	7.32	7.40	8.03	5.38	5.47	6.13		
8.02	8.27	8.36	6.13	6.37	6.46	7.54	8.02	8.25	6.01	6.10	6.36	7.54	8.02	8.25	6.01	6.10	6.36		
8.27	8.52	9.01	6.43	7.07	7.16	8.16	8.24	8.47	6.31	6.40	7.04	8.16	8.24	8.47	6.31	6.40	7.04		
8.56	9.21	9.30	7.13	7.33	7.41	8.38	8.46	9.09	6.53	7.02	7.26	8.38	8.46	9.09	6.53	7.02	7.26		
9.26	9.48	9.56	7.43	8.03	8.11	9.10	9.18	9.39	7.15	7.24	7.47	9.10	9.18	9.39	7.15	7.24	7.47		
9.56	10.18	10.26	8.10	8.30	8.38	9.40	9.48	10.09	7.35	7.43	8.04	9.40	9.48	10.09	7.35	7.43	8.04		
10.26	10.48	10.57	8.36	8.56	9.04	10.10	10.18	10.39	7.55	8.03	8.24	10.10	10.18	10.39	7.55	8.03	8.24		
10.56	11.19	11.28	9.06	9.26	9.34	10.40	10.48	11.09	8.27	8.35	8.56	10.40	10.48	11.09	8.27	8.35	8.56		
11.26	11.49	11.58	9.36	9.56	10.04	11.26	11.49	11.49	8.59	9.07	9.28	11.26	11.49	11.49	8.59	9.07	9.28		
11.56	12.19	12.28	10.06	10.25	10.32	11.42	11.50	12.11	9.30	9.38	9.59	11.42	11.50	12.11	9.30	9.38	9.59		
12.26	12.50	12.59	10.36	10.55	11.02	12.12	12.20	12.41	10.02	10.09	10.30	12.12	12.20	12.41	10.02	10.09	10.30		
12.56	1.20	1.29	11.06	11.23	11.30	12.40	12.48	1.11	10.34	10.41	11.00	12.40	12.48	1.11	10.34	10.41	11.00		
1.26	1.50	1.59	11.36	11.53	12.00	1.10	1.18	1.41	11.05	11.12	11.31	1.10	1.18	1.41	11.05	11.12	11.31		
1.56	2.20	2.29	12.06	12.22	12.28	1.40	1.48	2.11	11.35	11.42	12.01	1.40	1.48	2.11	11.35	11.42	12.01		
2.26	2.51	3.01	1.06	1.22	1.28	2.08	2.17	2.41	12.05	12.12	12.31	2.08	2.17	2.41	12.05	12.12	12.31		
3.06	3.31	3.41				2.36	2.45	3.11	12.33	12.40	12.59	2.36	2.45	3.11	12.33	12.40	12.59		
3.26	3.51	4.01				3.06	3.15	3.41	1.01	1.07	1.25	3.06	3.15	3.41	1.01	1.07	1.25		
3.49	4.14	4.24				3.33	3.42	4.08	1.28	1.34	1.52	3.33	3.42	4.08	1.28	1.34	1.52		
CONTINUED						CONTINUED													
SATURDAY						SATURDAY													
5.37	5.56	6.03	CONTINUED	6.08	6.15	6.33	CONTINUED	6.08	6.15	6.33	CONTINUED					
6.07	6.26	6.33	12.31	12.56	1.05	6.38	6.45	7.03	7.12	7.21	7.44	6.38	6.45	7.03	7.12	7.21	7.44		
6.38	6.57	7.04	1.01	1.26	1.35	7.12	7.19	7.37	7.42	7.50	8.13	7.12	7.19	7.37	7.42	7.50	8.13		
7.09	7.29	7.36	EVERY 30 MINUTES	UNTIL		7.42	7.57	8.04	8.12	8.20	8.41	7.42	7.57	8.04	8.12	8.20	8.41		
7.37	7.57	7.06				8.42	8.50	9.11	8.42	8.50	9.11	8.42	8.50	9.11	8.42	8.50	9.11		
8.05	8.25	8.32	8.31	8.51	8.58	9.12	9.20	9.41	9.12	9.20	9.41	9.12	9.20	9.41	9.12	9.20	9.41		
8.33	8.53	9.00	9.01	9.21	9.28	9.42	9.50	10.11	9.43	9.50	10.11	9.42	9.50	10.11	9.43	9.50	10.11		
9.01	9.21	9.28	9.31	9.51	9.58	10.13	10.20	10.41	10.13	10.20	10.41	10.13	10.20	10.41	10.13	10.20	10.41		
9.31	9.51	9.58	10.01	10.21	10.28	10.42	10.51	11.11	10.44	10.51	11.11	10.42	10.51	11.11	10.44	10.51	11.11		
10.01	10.21	10.28	10.31	10.51	10.58	11.14	11.21	11.41	11.14	11.21	11.41	10.42	10.51	11.11	11.14	11.21	11.41		
10.31	10.53	11.01	11.01	11.20	11.27	11.52	12.01	12.21	11.32	11.39	11.59	11.52	12.01	12.21	11.32	11.39	11.59		
11.01	11.23	11.31	11.31	11.50	11.57	12.04	12.12	12.29	12.04	12.09	12.28	12.04	12.12	12.29	12.04	12.09	12.28		
11.31	11.53	12.01	12.04	12.22	12.29	12.34	12.52	12.59	12.34	12.52	12.59	12.34	12.52	12.59	12.34	12.52	12.59		
12.01	12.24	12.33	12.34	12.52	12.59	1.05	1.23	1.30	12.34	12.52	12.59	1.05	1.23	1.30	12.34	12.52	12.59		
CONTINUED						CONTINUED													
SUNDAY & HOLIDAYS						SUNDAY & HOLIDAYS													
8.00	8.19	8.26	CONTINUED	8.15	8.22	8.40	CONTINUED	8.15	8.22	8.40	CONTINUED					
8.30	8.49	8.56	4.00	4.22	4.31	8.44	8.51	9.10	3.44	3.52	4.14	8.44	8.51	9.10	3.44	3.52	4.14		
9.00	9.20	9.27	4.30	4.52	5.01	9.14	9.21	9.40	4.14	4.22	4.44	9.14	9.21	9.40	4.14	4.22	4.44		
9.30	9.50	9.57	5.00	5.22	5.31	9.44	9.51	10.10	4.45	4.53	5.14	9.44	9.51	10.10	4.45	4.53	5.14		
10.00	10.20	10.27	5.30	5.52	6.00	10.14	10.21	10.40	5.15	5.23	5.44	10.14	10.21	10.40	5.15	5.23	5.44		
10.30	10.50	10.58	6.00	6.22	6.30	10.44	10.51	11.11	5.45	5.53	6.14	10.44	10.51	11.11	5.45	5.53	6.14		
11.00	11.20	11.28	6.30	6.52	7.00	11.15	11.22	11.42	6.15	6.23	6.44	11.15	11.22	11.42	6.15	6.23	6.44		
11.30	11.51	11.59	7.00	7.22	7.30	11.46	11.53	12.13	6.45	6.53	7.14	11.46	11.53	12.13	6.45	6.53	7.14		
12.00	12.21	12.29	7.30	7.52	8.00	12.17	12.24	12.44	7.15	7.23	7.44	12.17	12.24	12.44	7.15	7.23	7.44		
12.30	12.51	12.59	8.00	8.20	8.28	12.47	12.54	1.14	7.46	7.53	8.14	12.47	12.54	1.14	7.46	7.53	8.14		
1.00	1.22	1.31	8.30	8.50	8.58	1.16	1.23	1.44	8.16	8.23	8.44	1.16	1.23	1.44	8.16	8.23	8.44		
1.30	1.52	2.01	9.00	9.20	9.28	1.45	1.53	2.14	8.46	8.53	9.14	1.45	1.53	2.14	8.46	8.53	9.14		
2.00	2.22	2.31	9.30	9.50	9.58	2.15	2.23	2.44	9.15	9.22	9.43	2.15	2.23	2.44	9.15	9.22	9.43		
2.30	2.52	3.01	10.00	10.19	10.26	2.45	2.53	3.14	10.16	10.23	10.42	2.45	2.53	3.14	10.16	10.23	10.42		
3.00	3.22	3.31	11.00	11.19	11.26	3.15	3.23	3.44	11.31	11.38	11.57	3.15	3.23	3.44	11.31	11.38	11.57		
3.30	3.52	4.01	12.02	12.21	12.28	CONTINUED	CONTINUED	12.33	12.40	12.58		12.02	12.21	12.28	CONTINUED	CONTINUED	12.33	12.40	12.58
CONTINUED						CONTINUED													

329 Scottsdale / 329 Surrey Central Station

From Surrey Central Station via City Pkwy, 104 Ave, King George Blvd (King George Station), 96 Ave, 124 St, 92 Ave, Scott Rd, 84 Ave, 124 St, 75 Ave, 121A St, Mall Access Rd to Scottsdale Exchange.

From Scottsdale Exchange via Mall Access Rd, 121A St, 75 Ave, 124 St, 84 Ave, Scott Rd, 96 Ave, King George Blvd (King George Station), 102 Ave, City Pkwy to Surrey Central Station.

Surrey Central Station Bay 14	Scott at 92 Ave #55203	84 Ave at Scott (E) #55814	Scottsdale Exchange (E)	Scottsdale Exchange Bay 2	Scott at 96 Ave (E)	96 Ave at Scott #54909	Surrey Central Station (E)
MONDAY TO FRIDAY				MONDAY TO FRIDAY			
-	7.07	7.10	7.19	9.54	-	10.08	10.21
-	7.37	7.40	7.49	10.50	-	11.08	11.22
9.12	-	9.29	9.37	11.50	-	12.08	12.23
10.12	-	10.31					

314 Scott at 96 Ave/Sunbury

From Surrey Central Station via City Pkwy, 104 Ave, King George Blvd (King George Station), 96 Ave, 124 St, 92 Ave, Scott to 96 Ave. Trips to Sunbury take regular route to 92 Ave, then continue via Scott Rd, 84 Ave, Brooke, Dunlop, Centre St to River Rd.

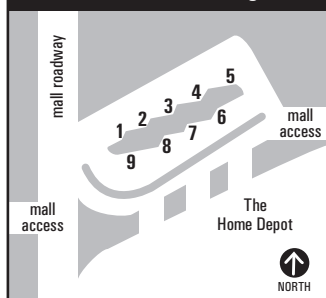
Surrey Central Station Bay 14	96 Ave at King George (E) #54998	96 Ave at Scott (E)	Sunbury (River at Centre) (E)	Surrey Central Station Bay 14	96 Ave at King George (E) #54998	96 Ave at Scott (E)	Sunbury (River at Centre) (E)
MONDAY TO FRIDAY				SATURDAY			
-	5.21	5.34	-	7.01	7.06	7.18	-
6.06	6.11	-	6.37	8.01	8.06	8.18	-
6.36	6.41	-	7.07	8.40	8.45	-	9.14
7.03	7.08	-	7.36	9.40	9.45	-	10.15
7.41	7.46	-	8.16	10.40	10.45	-	11.15
8.10	8.15	-	8.45	11.40	11.45	-	12.15
8.41	8.46	-	9.15	12.39	12.45	-	1.15
9.41	9.46	-	10.15	1.39	1.45	-	2.15
10.42	10.47	-	11.16	2.40	2.45	-	3.15
11.39	11.45	-	12.15	3.40	3.45	-	4.15
12.40	12.46	-	1.17	4.40	4.45	-	5.15
1.38	1.44	-	2.17	5.50	5.55	6.09	-
2.35	2.41	-	3.17	6.35	6.40	6.54	-
3.46	3.52	-	4.28	7.35	7.41	7.55	-
4.14	4.20	-	5.26	8.35	8.40	8.53	-
4.42	4.48	-	5.44	9.10	9.15	9.27	-
5.10	5.17	-	5.54	10.00	10.05	10.17	-
5.45	5.51	6.06	-	10.45	10.50	11.02	-
6.15	6.21	6.36	-	11.30	11.34	11.46	-
6.43	6.49	7.05	-	12.15	12.19	12.31	-
7.17	7.23	7.37	-	SUNDAY & HOLIDAYS			
8.15	8.21	8.35	-	7.50	7.54	8.05	-
9.15	9.20	9.34	-	8.50	8.54	9.05	-
10.15	10.20	10.32	-	9.50	9.54	10.06	-
11.15	11.20	11.32	-	10.50	10.55	11.07	-
12.15	12.19	12.30	-	11.50	11.55	12.07	-
				12.50	12.55	1.07	-
				1.50	1.55	2.08	-
				2.50	2.55	3.08	-
				3.50	3.55	4.09	-
				4.50	4.56	5.10	-
				5.50	5.55	6.09	-
				6.50	6.55	7.09	-
				7.50	7.55	8.09	-
				8.50	8.55	9.08	-
				9.50	9.55	10.07	-
				10.50	10.55	11.07	-
				11.50	11.55	12.07	-

314 Surrey Central Station

From 96 Ave at Scott Rd via 96 Ave, King George Blvd (King George Station), 102 Ave, City Pkwy to Surrey Central Station. Some trips start from River Rd at Centre St via River, Brooke, 84 Ave, Scott, 96 Ave, then regular route.

Sunbury (River at Centre) #54955	96 Ave at Scott #54909	Surrey Central Station (E)	Sunbury (River at Centre) #54955	96 Ave at Scott #54909	Surrey Central Station (E)
MONDAY TO FRIDAY			SATURDAY		
-	6.21	6.36	-	7.25	7.39
6.37	6.53	7.08	-	8.25	8.39
7.07	7.23	7.38	9.14	9.32	9.46
7.36	7.52	8.07	10.15	10.33	10.48
8.16	8.32	8.48	11.15	11.33	11.48
8.45	9.01	9.17	12.15	12.33	12.49
9.15	9.32	9.48	1.15	1.33	1.50
10.15	10.32	10.48	2.15	2.33	2.49
11.16	11.33	11.48	3.15	3.33	3.49
12.15	12.32	12.47	4.15	4.33	4.47
1.17	1.36	1.51	5.15	5.32	5.45
2.17	2.37	2.53	-	6.09	6.22
3.17	3.38	3.54	-	6.54	7.06
4.28	4.49	5.05	-	7.55	8.07
4.56	5.17	5.33	-	8.53	9.05
5.24	5.44	6.00	-	9.27	9.39
5.54	6.14	6.29	-	10.17	10.28
-	6.46	7.01	-	11.02	11.13
-	7.46	7.58	-	11.46	11.57
-	8.46	8.58	-	12.31	12.42
-	9.45	9.57	SUNDAY & HOLIDAYS		
-	10.46	10.58	-	8.05	8.17
-	11.46	11.56	-	9.05	9.17
-	12.46	12.56	-	10.06	10.19
			-	11.07	11.20
			-	12.07	12.20
			-	1.07	1.21
			-	2.08	2.22
			-	3.08	3.21
			-	4.09	4.22
			-	5.10	5.23
			-	6.09	6.21
			-	7.09	7.21
			-	8.09	8.21
			-	9.08	9.20
			-	10.07	10.18
			-	11.07	11.18
			-	12.07	12.17

Scottsdale Exchange



- 1 310 Ladner
- 322 Newton Exchange
- 2 316 Surrey Central Station
- 329 Surrey Central Station
- 3 340 22nd Street Station
- 4 319 Newton Exchange
- 5 301 Newton Exchange
- 6 312 Scott Road Station
- 7 319 Scott Road Station
- 8 311 Bridgeport Station (AM peak)
- 301 Richmond-Brighouse Station
- 9 364 Langley Centre
- 391 Scott Road Station (AM peak)

316 Scottsdale / 316 Surrey Central Station

From Surrey Central Station via City Pkwy, 102 Ave, University Dr, Old Yale Rd, 132 St, 100 Ave, 123A St, 96 Ave, 116 St, 72 Ave, Scott Rd, Mall Access Rd, to Scottsdale Exchange.

From Scottsdale Exchange via Mall Access Rd, Scott Rd, 72 Ave, 116 St, 96 Ave, 123A St, 100 Ave, 132 St, Old Yale Rd, University Dr to Surrey Central Station.

Surrey Central Station Bay 7	96 Ave at Scott #59864	Scottsdale Exchange (E)	Surrey Central Station Bay 7	96 Ave at Scott #59864	Scottsdale Exchange (E)	Scottsdale Exchange Bay 2	96 Ave at Scott #59864	Surrey Central Station (E)	Scottsdale Exchange Bay 2	96 Ave at Scott #59864	Surrey Central Station (E)
MONDAY TO FRIDAY			MONDAY TO FRIDAY			MONDAY TO FRIDAY			MONDAY TO FRIDAY		
-	5.02	5.16 CONTINUED			5.30	5.45	5.57 CONTINUED		
-	5.40	5.54	2.26	2.41	3.01	6.00	6.15	6.28	3.04	3.28	3.43
5.47	5.57	6.12	2.51	3.06	3.26	6.30	6.45	6.58	3.30	3.54	4.09
6.17	6.29	6.44	3.20	3.35	3.55	7.00	7.16	7.29	3.56	4.20	4.35
6.47	7.00	7.15	3.50	4.05	4.25	7.30	7.47	8.02	4.28	4.52	5.07
7.19	7.32	7.48	4.20	4.35	4.55	8.00	8.18	8.33	5.00	5.24	5.39
7.52	8.05	8.24	4.50	5.05	5.24	8.30	8.49	9.03	5.32	5.56	6.10
8.23	8.36	8.55	5.21	5.36	5.55	9.00	9.17	9.30	6.01	6.24	6.37
8.53	9.06	9.23	5.51	6.06	6.25	9.30	9.47	10.00	6.37	6.58	7.11
9.23	9.35	9.52	6.23	6.38	6.57	10.00	10.17	10.30	7.07	7.27	7.40
9.53	10.06	10.23	6.53	7.07	7.25	10.30	10.47	11.00	7.37	7.54	8.07
10.23	10.36	10.53	7.53	8.07	8.24	11.00	11.17	11.30	8.34	8.51	9.03
10.53	11.06	11.23	8.53	9.06	9.23	11.30	11.47	12.00	9.34	9.50	10.02
11.23	11.37	11.55	9.53	10.06	10.22	12.00	12.17	12.30			
11.52	12.06	12.24				12.30	12.48	1.02			
12.22	12.36	12.54				1.00	1.18	1.32			
12.52	1.06	1.24				1.30	1.50	2.05			
1.21	1.35	1.53				2.00	2.20	2.35			
1.51	2.05	2.23				2.30	2.52	3.07			
CONTINUED						CONTINUED					
SATURDAY			SATURDAY			SATURDAY			SATURDAY		
6.34	6.44	6.58 CONTINUED			6.02	6.18	6.28 CONTINUED		
7.08	7.18	7.32	4.12	4.25	4.45	6.30	6.46	6.58	3.30	3.51	4.04
7.42	7.54	8.11	4.42	4.55	5.15	7.00	7.16	7.28	4.00	4.21	4.34
8.12	8.24	8.41	5.12	5.25	5.45	7.30	7.46	7.58	4.30	4.51	5.04
8.42	8.54	9.11	5.42	5.55	6.14	8.00	8.16	8.29	5.00	5.21	5.34
9.12	9.24	9.41	6.12	6.25	6.43	8.30	8.46	8.59	5.30	5.51	6.04
9.42	9.54	10.11	6.42	6.55	7.13	9.00	9.16	9.29	6.00	6.21	6.34
10.12	10.24	10.42	7.12	7.25	7.43	9.30	9.46	9.59	6.30	6.51	7.04
10.42	10.54	11.12	7.42	7.55	8.13	10.00	10.16	10.29	7.00	7.19	7.32
11.12	11.24	11.43	8.12	8.25	8.42	10.30	10.47	11.00	7.30	7.47	8.00
11.42	11.54	12.13	8.42	8.55	9.12	11.00	11.18	11.31	8.00	8.17	8.30
12.12	12.25	12.44	9.12	9.25	9.42	11.30	11.48	12.01	8.30	8.46	8.59
12.42	12.55	1.15	9.42	9.55	10.12	12.00	12.18	12.31	9.00	9.16	9.29
1.12	1.25	1.45	10.10	10.23	10.37	12.30	12.50	1.03	9.30	9.46	9.59
1.42	1.55	2.15				1.00	1.20	1.33			
2.12	2.25	2.45				1.30	1.50	2.03			
2.42	2.55	3.15				2.00	2.21	2.34			
3.12	3.25	3.45				2.30	2.51	3.04			
3.42	3.55	4.15				3.00	3.21	3.34			
CONTINUED						CONTINUED					
SUNDAY & HOLIDAYS			SUNDAY & HOLIDAYS			SUNDAY & HOLIDAYS			SUNDAY & HOLIDAYS		
8.35	8.47	9.03 CONTINUED			8.10	8.25	8.39	6.21	6.38	6.50
9.35	9.47	10.03	5.35	5.49	6.06	9.10	9.26	9.39	7.21	7.38	7.52
10.35	10.48	11.05	6.35	6.51	7.08	10.21	10.37	10.50	8.21	8.37	8.49
11.35	11.49	12.06	7.35	7.49	8.05	11.21	11.38	11.51	9.21	9.37	9.49
12.35	12.49	1.06	8.35	8.48	9.04	12.21	12.39	12.52	10.21	10.35	10.46
1.35	1.49	2.07	9.35	9.48	10.03	1.21	1.40	1.53	11.11	11.25	11.36
2.35	2.49	3.07	10.35	10.46	11.01	2.21	2.40	2.53			
3.35	3.49	4.07				3.21	3.40	3.53			
4.35	4.49	5.07				4.21	4.40	4.53			
CONTINUED						CONTINUED					

319 Scott Road Station

From Newton Exchange via 72 Ave, 122 St, Mall Access Rd, Scottsdale Exchange, Mall Access Rd, Scott Rd, access road to Scott Road Station.

Newton Exchange Bay 4	Scottsdale Exchange Bay 7	Scott at 96 Ave #54910	Scott Road Station (E)	Newton Exchange Bay 4	Scottsdale Exchange Bay 7	Scott at 96 Ave #54910	Scott Road Station (E)	Newton Exchange Bay 4	Scottsdale Exchange Bay 7	Scott at 96 Ave #54910	Scott Road Station (E)
MONDAY TO FRIDAY				MONDAY TO FRIDAY				MONDAY TO FRIDAY			
4.32	4.40	4.50	4.55 CONTINUED			 CONTINUED			
-	4.44	4.54	4.59	2.27	2.40	2.57	3.05	-	6.20	6.36	6.43
4.40	4.48	4.58	5.03	-	2.44	3.01	3.09	6.11	6.24	6.40	6.47
-	4.52	5.02	5.07	2.35	2.48	3.05	3.13	-	6.28	6.44	6.51
4.48	4.56	5.06	5.11	2.39	2.52	3.09	3.17	6.19	6.32	6.48	6.55
-	5.00	5.10	5.15	-	2.55	3.12	3.20	-	6.36	6.52	6.59
4.56	5.04	5.14	5.19	2.46	2.59	3.16	3.24	6.27	6.40	6.56	7.03
-	5.08	5.18	5.23	-	3.02	3.20	3.28	-	6.44	7.00	7.07
5.04	5.12	5.22	5.27	2.53	3.06	3.24	3.32	6.35	6.48	7.04	7.11
-	5.16	5.28	5.34	-	3.10	3.28	3.36	-	6.52	7.08	7.15
5.12	5.20	5.32	5.38	3.01	3.14	3.32	3.40	6.44	6.57	7.13	7.20
-	5.24	5.36	5.42	-	3.18	3.36	3.44	-	7.02	7.16	7.23
5.20	5.28	5.40	5.46	3.09	3.22	3.40	3.48	6.55	7.07	7.21	7.28
-	5.32	5.44	5.51	-	3.26	3.44	3.52	-	7.12	7.26	7.33
5.27	5.36	5.48	5.55	-	3.26	3.44	3.52	7.05	7.17	7.31	7.38
-	5.40	5.52	5.59	3.16	3.29	3.47	3.55	-	7.22	7.36	7.43
5.35	5.44	5.56	6.03	-	3.32	3.50	3.58	7.15	7.27	7.41	7.48
-	5.48	6.00	6.07	3.23	3.36	3.54	4.02	-	7.32	7.46	7.53
5.43	5.52	6.04	6.11	-	3.40	3.58	4.06	7.26	7.37	7.51	7.58
-	5.56	6.08	6.15	3.31	3.44	4.02	4.10	7.34	7.45	7.59	8.06
5.50	6.00	6.13	6.21	-	3.48	4.06	4.13	7.42	7.53	8.07	8.14
-	6.04	6.17	6.25	3.39	3.52	4.10	4.17	7.50	8.01	8.14	8.21
5.58	6.08	6.21	6.29	-	3.56	4.14	4.21	7.58	8.09	8.22	8.29
-	6.12	6.25	6.33	3.47	4.00	4.18	4.25	8.06	8.17	8.30	8.37
6.06	6.16	6.29	6.37	-	4.04	4.22	4.29	8.14	8.25	8.38	8.45
-	6.20	6.33	6.41	3.55	4.08	4.26	4.33	8.23	8.33	8.46	8.53
6.14	6.24	6.37	6.45	-	4.12	4.30	4.37	8.31	8.41	8.54	9.01
THEN EVERY 4/8 MINUTES FROM SCOTTSDALE/NEWTON UNTIL				4.03	4.16	4.34	4.41	8.39	8.49	9.02	9.09
8.20	8.32	8.46	8.55	-	4.20	4.38	4.45	8.47	8.57	9.10	9.17
-	8.36	8.50	8.59	4.11	4.24	4.42	4.49	8.55	9.05	9.18	9.25
8.28	8.40	8.54	9.03	-	4.28	4.46	4.53	9.02	9.12	9.25	9.32
-	8.45	8.59	9.07	4.19	4.32	4.50	4.57	9.10	9.20	9.33	9.40
8.39	8.50	9.04	9.12	-	4.36	4.54	5.01	9.18	9.28	9.41	9.48
-	8.55	9.09	9.17	4.27	4.40	4.58	5.05	9.26	9.36	9.48	9.55
8.49	9.00	9.14	9.21	-	4.44	5.02	5.09	9.34	9.44	9.56	10.03
-	9.05	9.19	9.26	4.35	4.48	5.06	5.13	9.42	9.52	10.04	10.11
8.59	9.10	9.24	9.31	-	4.52	5.10	5.17	9.51	10.00	10.12	10.19
-	9.16	9.30	9.37	4.43	4.56	5.14	5.21	9.59	10.08	10.20	10.27
9.11	9.22	9.36	9.43	-	5.00	5.18	5.25	10.07	10.16	10.28	10.35
-	9.28	9.42	9.49	4.51	5.04	5.22	5.29	10.15	10.24	10.36	10.43
9.23	9.34	9.48	9.55	-	5.08	5.26	5.33	10.23	10.32	10.44	10.51
9.29	9.40	9.54	10.01	4.59	5.12	5.30	5.37	10.33	10.42	10.54	11.01
9.35	9.46	10.00	10.07	-	5.14	5.32	5.39	10.43	10.52	11.04	11.11
9.41	9.52	10.06	10.13	5.05	5.19	5.37	5.44	10.54	11.02	11.13	11.19
9.48	9.59	10.13	10.20	-	5.24	5.42	5.49	11.04	11.12	11.23	11.29
9.56	10.07	10.22	10.29	5.14	5.28	5.46	5.53	11.14	11.22	11.33	11.39
EVERY 7/8 MINUTES UNTIL				-	5.32	5.49	5.56	11.24	11.32	11.43	11.49
1.33	1.45	2.01	2.09	5.22	5.36	5.53	6.00	11.34	11.42	11.53	11.59
1.40	1.52	2.08	2.16	-	5.40	5.57	6.04	11.44	11.52	12.03	12.09
1.47	2.00	2.17	2.25	5.30	5.44	6.01	6.08	11.54	12.02	12.11	12.17
1.55	2.08	2.25	2.33	-	5.48	6.05	6.12	12.06	12.14	12.23	12.29
2.03	2.16	2.33	2.41	5.38	5.52	6.09	6.16	12.18	12.26	12.35</	

319 Scott Road Station

Newton Exchange to Scottsdale Exchange and Scott Road Station
(Refer to Monday to Friday for routing)

Newton Exchange Bay 4	Scottsdale Exchange Bay 7	Scott at 96 Ave #54910	Scott Road Station (E)	Newton Exchange Bay 4	Scottsdale Exchange Bay 7	Scott at 96 Ave #54910	Scott Road Station (E)	Newton Exchange Bay 4	Scottsdale Exchange Bay 7	Scott at 96 Ave #54910	Scott Road Station (E)
SATURDAY				SATURDAY				SUN & HOL			
5:15	5:24	5:35	5:41 CONTINUED			 CONTINUED			
5:30	5:39	5:50	5:56	6:47	6:59	7:14	7:21	4:18	4:30	4:45	4:51
5:38	5:47	5:59	6:06	6:54	7:05	7:20	7:27	4:26	4:38	4:53	4:59
5:46	5:55	6:07	6:14	7:00	7:11	7:26	7:33	4:34	4:46	5:01	5:07
5:53	6:03	6:15	6:22	7:06	7:17	7:32	7:39	4:42	4:54	5:09	5:15
6:02	6:12	6:24	6:31	7:12	7:23	7:38	7:45	4:50	5:02	5:17	5:23
6:10	6:20	6:32	6:39	7:18	7:29	7:44	7:51	4:58	5:10	5:25	5:31
6:18	6:28	6:40	6:47	7:24	7:35	7:48	7:55	5:06	5:18	5:33	5:39
6:26	6:36	6:48	6:55	7:32	7:43	7:56	8:03	5:14	5:26	5:41	5:47
6:34	6:44	6:56	7:03	7:40	7:51	8:04	8:11	5:22	5:34	5:49	5:55
6:42	6:52	7:04	7:11	7:48	7:59	8:12	8:19	5:30	5:42	5:57	6:03
6:50	7:00	7:12	7:19	7:56	8:07	8:20	8:27	5:38	5:50	6:05	6:11
6:58	7:08	7:20	7:27	8:04	8:15	8:28	8:35	5:46	5:58	6:13	6:19
7:06	7:16	7:28	7:35	8:11	8:22	8:35	8:42	5:54	6:06	6:20	6:26
7:14	7:24	7:36	7:43	8:20	8:30	8:43	8:50	6:02	6:14	6:28	6:34
7:22	7:32	7:44	7:51	8:28	8:38	8:51	8:58	6:10	6:22	6:36	6:42
7:30	7:40	7:52	7:59	8:36	8:46	8:59	9:06	6:18	6:30	6:44	6:50
7:38	7:48	8:00	8:07	8:44	8:54	9:07	9:14	6:26	6:38	6:52	6:58
7:46	7:56	8:08	8:15	8:52	9:02	9:15	9:22	6:34	6:46	7:00	7:06
7:54	8:04	8:16	8:23	9:00	9:10	9:23	9:30	6:42	6:54	7:08	7:14
8:02	8:12	8:24	8:31	9:08	9:18	9:31	9:38	6:51	7:02	7:16	7:22
8:10	8:20	8:32	8:39	9:16	9:26	9:39	9:46	6:59	7:10	7:24	7:30
8:18	8:28	8:40	8:47	9:24	9:34	9:47	9:54	7:07	7:18	7:32	7:38
8:26	8:36	8:48	8:55	9:32	9:42	9:55	10:02	7:15	7:26	7:40	7:46
8:34	8:44	8:56	9:03	9:40	9:50	10:03	10:10	7:24	7:34	7:47	7:53
8:42	8:52	9:05	9:12	9:48	9:58	10:11	10:18	7:31	7:41	7:54	8:00
8:50	9:00	9:13	9:20	9:56	10:06	10:18	10:24	7:39	7:49	8:02	8:08
8:58	9:08	9:21	9:28	10:05	10:15	10:27	10:33	7:47	7:57	8:10	8:16
9:06	9:16	9:29	9:36	10:15	10:25	10:37	10:43	7:55	8:05	8:18	8:24
9:14	9:24	9:37	9:44	10:25	10:35	10:47	10:53	8:03	8:13	8:26	8:32
9:21	9:32	9:47	9:54	10:35	10:45	10:57	11:03	8:11	8:21	8:33	8:39
9:30	9:41	9:56	10:03	10:45	10:55	11:07	11:13	8:19	8:29	8:41	8:47
9:38	9:49	10:04	10:11	10:55	11:05	11:17	11:23	8:27	8:37	8:49	8:55
9:46	9:57	10:12	10:19	11:05	11:15	11:27	11:33	8:35	8:45	8:57	9:03
9:54	10:05	10:20	10:27	11:15	11:25	11:37	11:43	8:43	8:53	9:05	9:11
10:02	10:13	10:28	10:35	11:25	11:35	11:47	11:53	8:51	9:01	9:13	9:19
10:10	10:21	10:36	10:43	11:35	11:45	11:57	12:03	8:59	9:09	9:21	9:27
10:18	10:29	10:44	10:51	11:45	11:55	12:07	12:13	9:07	9:17	9:29	9:35
10:25	10:37	10:52	10:59	11:56	12:05	12:16	12:22	9:16	9:26	9:38	9:44
10:33	10:45	11:00	11:07	12:10	12:19	12:30	12:36	9:26	9:36	9:48	9:54
10:41	10:53	11:08	11:15	12:25	12:34	12:45	12:51	9:36	9:46	9:58	10:04
10:49	11:01	11:16	11:23	12:40	12:49	1:00	1:06	9:46	9:56	10:08	10:14
10:57	11:09	11:24	11:31	1:25	1:34	1:45	1:51	9:57	10:06	10:17	10:23
11:05	11:17	11:32	11:39	1:10	1:19	1:30	1:36	10:07	10:16	10:27	10:33
11:13	11:25	11:40	11:47	1:25	1:34	1:45	1:51	10:17	10:26	10:37	10:43
11:20	11:33	11:49	11:56	SUN & HOL				10:27	10:36	10:47	10:53
THEN EVERY 6 MINUTES UNTIL				6:00	6:11	6:22	6:28	10:37	10:46	10:57	11:03
5:26	5:39	5:56	6:03	6:05	6:16	6:27	6:33	10:47	10:56	11:07	11:13
5:32	5:45	6:02	6:09	6:10	6:21	6:32	6:38	10:57	11:06	11:17	11:23
5:39	5:52	6:09	6:16	6:16	6:27	6:38	6:44	11:07	11:16	11:27	11:33
5:46	5:59	6:16	6:23	6:24	6:35	6:46	6:52	11:17	11:26	11:37	11:43
5:53	6:05	6:20	6:27	6:32	6:43	6:54	7:00	11:27	11:36	11:47	11:53
5:59	6:11	6:26	6:33	6:40	6:51	7:02	7:08	11:37	11:46	11:57	12:03
6:05	6:17	6:32	6:39	6:48	6:59	7:10	7:16	11:47	11:56	12:07	12:13
6:11	6:23	6:38	6:45	6:57	7:07	7:18	7:24	11:58	12:06	12:16	12:21
6:17	6:29	6:44	6:51	7:05	7:15	7:26	7:32	12:13	12:21	12:31	12:36
6:23	6:35	6:50	6:57	7:13	7:23	7:34	7:40	12:33	12:41	12:51	12:56
6:29	6:41	6:56	7:03	THEN EVERY 8 MINUTES UNTIL							
6:35	6:47	7:02	7:09	4:10	4:22	4:37	4:43				
6:41	6:53	7:08	7:15	CONTINUED							

319 Newton Exchange

From Scott Road Station via access road, Scott Rd, Mall Access Rd, Scottsdale Exchange, Mall Access Rd, 122 St, 72 Ave to Newton Exchange.

Scott Road Station Bay 9	Scott at 96 Ave (E) #55201	Scottsdale Exchange Bay 4	Newton Exchange (E)	Scott Road Station Bay 9	Scott at 96 Ave (E) #55201	Scottsdale Exchange Bay 4	Newton Exchange (E)	Scott Road Station Bay 9	Scott at 96 Ave (E) #55201	Scottsdale Exchange Bay 4	Newton Exchange (E)
MONDAY TO FRIDAY				MONDAY TO FRIDAY				MONDAY TO FRIDAY			
5:01	5:08	5:17	5:26 CONTINUED			 CONTINUED			
5:05	5:12	5:21	-	2:14	2:25	2:39	2:54	6:29	6:40	6:56	-
5:09	5:16	5:25	5:34	2:21	2:32	2:46	3:01	6:34	6:45	6:59	7:12
5:13	5:20	5:29	-	2:28	2:39	2:53	3:08	6:39	6:50	7:04	-
5:17	5:24	5:33	5:42	2:35	2:46	3:02	3:17	6:44	6:55	7:09	7:22
5:21	5:28	5:37	-	2:42	2:53	3:09	3:24	6:49	7:00	7:14	-
5:25	5:32	5:41	5:50	2:49	3:00	3:16	3:31	6:54	7:05	7:19	7:32
5:28	5:35	5:44	-	2:56	3:07	3:23	3:38	6:59	7:10	7:24	-
5:31	5:38	5:47	5:57	3:00	3:12	3:28	-	7:04	7:14	7:28	7:40
5:35	5:42	5:51	-	3:04	3:16	3:32	3:47	7:09	7:19	7:33	-
5:39	5:46	5:55	6:05	3:08	3:20	3:36	-	7:14	7:24	7:38	7:50
5:43	5:50	5:59	-	3:12	3:24	3:40	3:55	7:19	7:29	7:43	-
5:47	5:54	6:05	6:15	3:16	3:28	3:44	-	7:24	7:34	7:48	8:00
5:51	5:58	6:09	-	3:20	3:32	3:48	4:03	7:29	7:39	7:53	8:05
5:54	6:01	6:12	6:22	3:24	3:36	3:52	-	7:34	7:43	7:56	8:08
5:58	6:05	6:16	-	3:28	3:40	3:56	4:11	7:39	7:47	8:01	8:13
6:02	6:10	6:21	6:31	3:33	3:45	4:01	-	7:46	7:54	8:08	8:20
THEN EVERY 4/8 MINUTES TO SCOTTSDALE/NEWTON UNTIL				3:36	3:48	4:04	4:19	7:54	8:02	8:16	8:28
8:03	8:12	8:24	8:35	3:40	3:52	4:08	-	8:03	8:11	8:24	8:35
8:08	8:17	8:29	-	3:44	3:56	4:12	4:27	8:12	8:20	8:33	8:44
8:13	8:22	8:34	8:45	3:48	4:00	4:16	-	8:21	8:29	8:42	8:53
8:18	8:27	8:39	-	3:52	4:04	4:20	4:35	8:29	8:37	8:50	9:01
8:23	8:32	8:44	8:55	3:56	4:08	4:24	-	8:37	8:45	8:58	9:09
8:28	8:37	8:49	-	4:00	4:12	4:28	4:43	8:45	8:53	9:06	9:17
8:33	8:42	8:54	9:05	4:04	4:16	4:32	-	8:53	9:01	9:14	9:25
8:38	8:47	8:59	-	4:08	4:20	4:36	4:51	9:01	9:09	9:21	9:31
8:45	8:54	9:06	9:17	4:12	4:24	4:40	-	9:09	9:17	9:29	9:39
8:50	8:59	9:11	-	4:16	4:28	4:44	4:59	9:17	9:25	9:37	9:47
8:55	9:04	9:16	9:27	4:20	4:32	4:48	-	9:25	9:33	9:45	9:55
9:00	9:09	9:21	-	4:24	4:36	4:52	5:07	9:33	9:41	9:53	10:03
9:06	9:15	9:27	9:38	4:28	4:40	4:56	-	9:41	9:49	10:01	10:11
9:14	9:23	9:35	9:46	4:32	4:44	5:00	5:15	9:49	9:57	10:09	10:19
9:22	9:31	9:43	9:54	4:36	4:48	5:04	-	9:57	10:05	10:17	10:27
9:30	9:39	9:51	10:02	4:40	4:52	5:08	5:23	10:05	10:13	10:24	10:34
9:38	9:47	9:59	10:10	4:44	4:56	5:12	-	10:13	10:21	10:32	10:42
9:46	9:55	10:07	10:18	4:48	5:00	5:16	5:30	10:21	10:29	10:40	10:50
9:54	10:03	10:15	10:26	4:52	5:04	5:20	-	10:31	10:39	10:50	11:00
10:02	10:11	10:23	10:34	4:56	5:08	5:24	5:38	10:41	10:49	11:00	11:10
10:10	10:19	10:31	10:42	5:00	5:12	5:28	-	10:51	10:59	11:10	11:20
10:18	10:27	10:39	10:50	5:04	5:15	5:30	5:44	11:01	11:09	11:20	11:29

319 Newton Exchange

Scott Road Station to Scottsdale Exchange and Newton Exchange
(Refer to Monday to Friday for routing)

Scott Road Station Bay 9	Scott at 96 Ave (E) #55201	Scottsdale Exchange Bay 4	Newton Exchange (E)	Scott Road Station Bay 9	Scott at 96 Ave (E) #55201	Scottsdale Exchange Bay 4	Newton Exchange (E)	Scott Road Station Bay 9	Scott at 96 Ave (E) #55201	Scottsdale Exchange Bay 4	Newton Exchange (E)
SATURDAY				SATURDAY				SUN & HOL			
5.50	5.57	6.08	6.19	... CONTINUED				... CONTINUED			
6.05	6.12	6.23	6.34	7.22	7.32	7.46	7.58	4.53	5.00	5.15	5.28
6.13	6.21	6.32	6.43	7.28	7.38	7.52	8.04	5.01	5.08	5.23	5.36
6.21	6.29	6.40	6.51	7.34	7.43	7.56	8.07	5.09	5.16	5.31	5.44
6.29	6.37	6.48	6.59	7.40	7.49	8.02	8.13	5.17	5.24	5.39	5.52
6.37	6.45	6.56	7.07	7.46	7.55	8.08	8.19	5.25	5.32	5.47	6.00
6.45	6.53	7.04	7.15	7.52	8.01	8.14	8.25	5.33	5.40	5.54	6.07
6.53	7.01	7.12	7.23	7.58	8.07	8.20	8.31	5.41	5.48	6.02	6.15
7.01	7.09	7.20	7.31	8.05	8.12	8.25	8.36	5.49	5.56	6.10	6.23
7.09	7.17	7.28	7.39	8.13	8.20	8.33	8.44	5.57	6.04	6.18	6.31
7.17	7.25	7.36	7.47	8.21	8.28	8.41	8.52	6.05	6.12	6.26	6.38
7.25	7.33	7.44	7.55	8.29	8.36	8.49	9.00	6.13	6.20	6.34	6.46
7.33	7.41	7.52	8.03	8.37	8.44	8.57	9.08	6.21	6.28	6.42	6.54
7.41	7.49	8.00	8.11	8.45	8.52	9.05	9.16	6.29	6.36	6.50	7.02
7.49	7.57	8.08	8.19	8.53	9.00	9.13	9.24	6.37	6.44	6.58	7.10
7.57	8.05	8.16	8.27	9.01	9.08	9.21	9.32	6.45	6.52	7.06	7.18
8.05	8.13	8.24	8.35	9.09	9.16	9.29	9.40	6.53	7.00	7.14	7.26
8.13	8.21	8.32	8.43	9.17	9.24	9.37	9.48	7.01	7.10	7.23	7.35
8.21	8.29	8.40	8.51	9.25	9.32	9.45	9.56	7.09	7.18	7.31	7.43
8.29	8.37	8.48	8.59	9.33	9.40	9.53	10.04	7.17	7.26	7.39	7.51
8.37	8.45	8.56	9.07	9.41	9.48	10.01	10.12	7.25	7.34	7.47	7.59
8.45	8.53	9.04	9.15	9.49	9.56	10.09	10.20	7.33	7.42	7.55	8.07
8.53	9.01	9.12	9.23	9.58	10.05	10.18	10.29	7.41	7.50	8.03	8.15
9.01	9.09	9.20	9.31	10.08	10.15	10.28	10.39	7.49	7.58	8.11	8.23
9.09	9.17	9.28	9.39	10.18	10.25	10.38	10.49	7.57	8.06	8.19	8.31
9.17	9.25	9.36	9.47	10.28	10.35	10.48	10.59	8.05	8.13	8.25	8.36
9.25	9.33	9.44	9.55	10.38	10.45	10.58	11.09	8.13	8.21	8.33	8.44
9.33	9.41	9.53	10.04	10.48	10.55	11.08	11.19	8.21	8.29	8.41	8.52
9.41	9.49	10.01	10.12	10.58	11.05	11.18	11.29	8.29	8.37	8.49	9.00
9.49	9.57	10.09	10.20	11.08	11.15	11.27	11.37	8.37	8.45	8.57	9.08
9.57	10.05	10.17	10.28	11.18	11.25	11.37	11.47	8.45	8.53	9.05	9.16
10.05	10.12	10.25	10.37	11.28	11.35	11.47	11.57	8.53	9.01	9.13	9.24
10.13	10.20	10.33	10.45	11.38	11.45	11.57	12.07	9.01	9.09	9.21	9.32
10.21	10.28	10.41	10.53	11.48	11.55	12.07	12.17	9.10	9.18	9.30	9.41
10.29	10.36	10.49	11.01	11.58	12.05	12.17	12.27	9.20	9.28	9.40	9.51
10.37	10.44	10.57	11.09	12.08	12.15	12.27	12.37	9.30	9.38	9.50	10.01
10.45	10.52	11.05	11.17	12.18	12.25	12.37	12.47	9.40	9.48	10.00	10.11
10.53	11.00	11.13	11.25	12.28	12.35	12.47	12.57	9.50	9.58	10.10	10.21
11.01	11.08	11.22	11.34	12.43	12.50	1.02	1.12	10.00	10.08	10.20	10.31
11.09	11.16	11.30	11.42	12.58	1.05	1.17	1.27	10.10	10.18	10.30	10.41
11.17	11.24	11.38	11.50	1.13	1.20	1.31	1.40	10.20	10.28	10.40	10.51
THEN EVERY 6 MINUTES UNTIL				1.28	1.35	1.46	1.55	10.30	10.38	10.50	11.01
5.33	5.41	5.58	6.11	1.44	1.51	2.02	2.11	10.40	10.48	11.00	11.11
5.39	5.47	6.04	6.17	2.00	2.07	2.18	2.27	10.50	10.58	11.10	11.21
5.45	5.53	6.10	6.23	SUN & HOL				11.00	11.07	11.18	11.28
5.51	5.59	6.16	6.29	6.29	6.36	6.47	6.57	11.10	11.17	11.28	11.38
5.57	6.05	6.22	6.35	6.37	6.44	6.55	7.05	11.20	11.27	11.38	11.48
6.03	6.11	6.28	6.41	6.45	6.52	7.03	7.13	11.30	11.37	11.48	11.58
6.09	6.17	6.34	6.47	6.53	7.00	7.11	7.21	11.40	11.47	11.58	12.08
6.15	6.23	6.40	6.53	7.01	7.08	7.19	7.29	11.50	11.57	12.08	12.18
6.21	6.29	6.46	6.59	7.09	7.16	7.27	7.37	12.00	12.07	12.18	12.28
6.28	6.36	6.53	7.06	7.17	7.24	7.35	7.45	12.10	12.17	12.28	12.38
6.34	6.42	6.58	7.11	7.17	7.24	7.35	7.45	12.20	12.27	12.38	12.48
6.40	6.48	7.04	7.17	THEN EVERY 8 MINUTES UNTIL				12.32	12.39	12.50	1.00
6.46	6.54	7.10	7.23	4.05	4.12	4.27	4.40	12.49	12.56	1.07	1.17
6.52	7.00	7.16	7.29	4.13	4.20	4.35	4.48	1.09	1.16	1.26	1.35
6.58	7.06	7.22	7.35	4.21	4.28	4.43	4.56				
7.04	7.14	7.28	7.40	4.29	4.36	4.51	5.04				
7.10	7.20	7.34	7.46	4.37	4.44	4.59	5.12				
7.16	7.26	7.40	7.52	4.45	4.52	5.07	5.20				
CONTINUED ...				CONTINUED ...							

320 Surrey Central Station

From Langley Centre via Logan, Glover, Douglas, 56 Ave, 200 St, Fraser Hwy, 196 St, 60 Ave, 177B St, 58 Ave, 176 St (Hwy 15), 60 Ave, 168 St, Fraser Hwy, 152 St, 104 Ave, University Dr to Surrey Central Station.

Langley Centre Bay 2	58 Ave at 176A St #59795	Fraser Hwy at 156 St #55235	Guildford Exchange Bay 2 (E)	Surrey Central Station (E)	Langley Centre Bay 2	58 Ave at 176A St #59795	Fraser Hwy at 156 St #55235	Guildford Exchange Bay 2 (E)	Surrey Central Station (E)
MONDAY TO FRIDAY					MONDAY TO FRIDAY				
-	-	4.35	4.43	4.51	... CONTINUED				
-	-	4.50	4.58	5.06	-	-	6.15	6.25	6.37
-	-	5.05	5.13	5.21	-	-	6.27	6.38	6.49
4.48	5.04	5.20	5.28	5.37	6.00	6.20	6.39	6.49	7.00
-	-	5.35	5.44	5.53	-	-	6.51	7.01	7.12
5.18	5.34	5.50	5.59	6.08	6.28	6.46	7.03	7.13	7.23
6.45	-	6.05	6.14	6.24	-	-	7.15	7.25	7.35
5.47	6.03	6.19	6.28	6.38	6.52	7.10	7.27	7.37	7.47
-	-	6.31	6.40	6.50	-	-	7.44	7.53	8.02
-	-	6.43	6.52	7.02	7.26	7.44	8.01	8.10	8.19
6.22	6.39	6.55	7.04	7.14	-	-	8.18	8.27	8.36
-	-	7.07	7.17	7.28	-	-	8.35	8.43	8.52
6.46	7.03	7.19	7.29	7.40	8.18	8.35	8.52	9.00	9.09
-	-	7.31	7.43	7.54	-	-	9.17	9.25	9.34
7.06	7.24	7.43	7.55	8.06	9.15	9.31	9.47	9.55	10.04
-	-	7.56	8.09	8.21	-	-	10.17	10.25	10.33
-	-	8.07	8.20	8.32	10.15	10.31	10.47	10.55	11.03
7.42	8.01	8.20	8.33	8.45	-	-	11.17	11.24	11.32
-	-	8.32	8.45	8.57	11.17	11.32	11.47	11.54	12.02
8.10	8.29	8.48	9.01	9.13	-	-	12.17	12.23	12.30
-	-	9.03	9.14	9.25	12.21	12.36	12.50	12.56	1.03
8.43	9.01	9.19	9.30	9.41	SATURDAY				
-	-	9.35	9.46	9.57	5.17	5.33	5.50	5.58	6.07
9.15	9.33	9.51	10.02	10.13	-	-	6.12	6.20	6.29
-	-	10.04	10.15	10.26	-	-	6.34	6.42	6.51
9.43	10.01	10.19	10.30	10.41	6.23	6.39	6.56	7.04	7.13
-	-	10.34	10.44	10.56	-	-	7.18	7.26	7.35
10.13	10.31	10.49	11.00	11.11	-	-	7.40	7.49	7.58
-	-	11.04	11.15	11.26	-	-	8.00	8.09	8.18
10.42	11.01	11.19	11.30	11.41	7.44	8.01	8.18	8.27	8.36
-	-	11.34	11.44	11.56	-	-	8.36	8.45	8.54
11.11	11.31	11.49	12.00	12.11	8.17	8.34	8.51	9.00	9.09
-	-	12.04	12.15	12.26	-	-	9.06	9.16	9.26
11.41	12.01	12.19	12.30	12.41	8.47	9.04	9.21	9.31	9.41
-	-	12.34	12.44	12.56	-	-	9.35	9.46	9.57
12.11	12.31	12.49	1.00	1.11	9.14	9.31	9.49	10.00	10.11
-	-	1.04	1.15	1.27	-	-	10.04	10.15	10.26
12.41	1.01	1.19	1.31	1.42	9.44	10.01	10.19	10.30	10.41
-	-	1.34	1.46	1.57	-	-	10.34	10.45	10.56
1.10	1.30	1.49	2.01	2.12	10.13	10.30	10.49	11.00	11.11
-	-	2.04	2.15	2.27	-	-	11.04	11.15	11.26
1.40	2.00	2.19	2.31	2.42	10.43	11.00	11.19	11.30	11.41
-	-	2.34	2.46	2.57	-	-	11.34	11.46	11.58
2.06	2.28	2.49	3.01	3.12	11.11	11.30	11.49	12.01	12.13
-	-	3.04	3.16	3.28	-	-	12.04	12.16	12.28
2.35	2.58	3.19	3.31	3.43	11.39	12.00	12.19	12.31	12.43
-	-	3.34	3.46	3.58	-	-	12.34	12.46	12.58
3.04	3.27	3.49	4.01	4.13	12.08	12.29	12.49	1.01	1.13
-	-	4.04	4.16	4.28	-				

320 Surrey Central Station

Langley Centre to Cloverdale, Fleetwood, Guildford and Surrey Central Station.

(Refer to Monday to Friday for routing)

Langley Centre Bay 2	58 Ave at 176A St #59795	Fraser Hwy at 156 St #55235	Guildford Exchange Bay 2 (E)	Surrey Central Station (E)	Langley Centre Bay 2	58 Ave at 176A St #59795	Fraser Hwy at 156 St #55235	Guildford Exchange Bay 2 (E)	Surrey Central Station (E)
SATURDAY					SUNDAY & HOLIDAYS				
. . . . CONTINUED				 CONTINUED				
-	-	3.34	3.46	3.58	12.23	12.42	1.00	1.10	1.21
3.06	3.29	3.48	4.00	4.12	-	-	1.15	1.25	1.36
-	-	4.03	4.15	4.27	12.53	1.12	1.30	1.40	1.51
3.36	3.59	4.18	4.30	4.42	-	-	1.45	1.55	2.06
-	-	4.32	4.44	4.55	1.23	1.42	2.00	2.11	2.22
4.04	4.27	4.46	4.58	5.09	-	-	2.15	2.26	2.37
-	-	5.01	5.13	5.24	1.53	2.12	2.30	2.41	2.52
4.36	4.57	5.16	5.28	5.39	-	-	2.45	2.56	3.07
-	-	5.31	5.43	5.54	2.23	2.42	3.00	3.11	3.22
-	-	5.06	5.27	5.46	-	-	3.15	3.26	3.37
5.06	5.27	5.46	5.58	6.09	2.53	3.12	3.30	3.41	3.52
-	-	6.01	6.13	6.24	-	-	3.45	3.56	4.07
5.37	5.58	6.16	6.28	6.39	3.23	3.42	4.00	4.11	4.22
-	-	6.31	6.43	6.54	-	-	4.15	4.26	4.37
6.09	6.28	6.46	6.58	7.09	3.53	4.12	4.30	4.40	4.51
-	-	7.01	7.13	7.24	-	-	4.45	4.55	5.06
6.41	6.58	7.16	7.28	7.39	4.23	4.42	5.00	5.10	5.21
-	-	7.31	7.41	7.51	-	-	5.15	5.25	5.36
7.11	7.28	7.46	7.56	8.06	4.53	5.12	5.30	5.40	5.51
-	-	8.01	8.11	8.21	-	-	5.45	5.55	6.06
7.42	7.59	8.16	8.26	8.36	5.27	5.44	6.00	6.10	6.20
-	-	8.31	8.40	8.49	-	-	6.15	6.25	6.35
8.12	8.29	8.46	8.55	9.04	5.57	6.14	6.30	6.40	6.50
-	-	9.01	9.10	9.19	-	-	6.45	6.55	7.05
8.51	9.08	9.25	9.34	9.43	6.27	6.44	7.00	7.10	7.20
-	-	9.51	10.00	10.09	-	-	7.15	7.25	7.35
9.43	10.00	10.17	10.25	10.33	6.57	7.14	7.30	7.40	7.50
-	-	10.45	10.53	11.01	-	-	7.45	7.55	8.05
10.41	10.58	11.15	11.23	11.31	7.27	7.44	8.00	8.09	8.19
-	-	11.45	11.53	12.01	-	-	8.15	8.24	8.34
11.42	11.59	12.15	12.23	12.31	7.58	8.14	8.30	8.38	8.46
12.42	12.59	1.15	1.23	1.31	-	-	8.50	8.58	9.06
-	-	9.20	9.28	9.36	-	-	9.20	9.28	9.36
-	-	9.50	9.58	10.06	9.18	9.34	9.50	9.58	10.06
-	-	10.20	10.27	10.35	10.19	10.35	10.50	10.57	11.05
6.08	6.22	6.38	6.46	6.55	-	-	11.20	11.27	11.34
-	-	7.00	7.08	7.17	11.22	11.36	11.50	11.57	12.04
-	-	7.21	7.29	7.38	-	-	-	-	-
7.11	7.26	7.41	7.49	7.58	-	-	-	-	-
-	-	8.00	8.08	8.17	-	-	-	-	-
-	-	8.15	8.23	8.32	-	-	-	-	-
7.58	8.14	8.30	8.38	8.47	-	-	-	-	-
-	-	8.45	8.53	9.02	-	-	-	-	-
8.28	8.44	9.00	9.08	9.17	-	-	-	-	-
-	-	9.15	9.23	9.32	-	-	-	-	-
8.58	9.14	9.30	9.38	9.47	-	-	-	-	-
-	-	9.45	9.53	10.02	-	-	-	-	-
9.27	9.43	10.00	10.09	10.18	-	-	-	-	-
-	-	10.15	10.24	10.33	-	-	-	-	-
9.57	10.13	10.30	10.39	10.48	-	-	-	-	-
-	-	10.45	10.54	11.03	-	-	-	-	-
10.27	10.43	11.00	11.09	11.18	-	-	-	-	-
-	-	11.15	11.24	11.33	-	-	-	-	-
10.55	11.13	11.30	11.40	11.50	-	-	-	-	-
-	-	11.45	11.55	12.05	-	-	-	-	-
11.25	11.43	12.00	12.10	12.20	-	-	-	-	-
-	-	12.15	12.25	12.35	-	-	-	-	-
11.54	12.13	12.30	12.40	12.51	-	-	-	-	-
-	-	12.45	12.55	1.06	-	-	-	-	-
CONTINUED					CONTINUED				

320 Fleetwood/Langley Centre

From Surrey Central Station via University Dr, 104 Ave, 152 St, Fraser Hwy; then some trips via Fraser Hwy, 88 Ave to 156 St; all other trips remain on Fraser Hwy and continue via Fraser Hwy, 168 St, 60 Ave, 176 St (Hwy 15), 58 Ave, 177B St, 60 Ave, 196 St, Fraser Hwy, 200 St, 56 Ave, 203 St, Logan to Glover (Langley Centre).

Surrey Central Station Bay 2	Guildford Exchange Bay 1	88 Ave at 156 St (E)	Fraser Hwy at 156 St (E) #55236	58 Ave at 176 St #59590	Langley Centre (E)	Surrey Central Station Bay 2	Guildford Exchange Bay 1	88 Ave at 156 St (E)	Fraser Hwy at 156 St (E) #55236	58 Ave at 176 St #59590	Langley Centre (E)
MONDAY TO FRIDAY						MONDAY TO FRIDAY					
5.43	5.51	-	5.58	6.15	6.34 CONTINUED					
5.58	6.06	6.15	-	-	-	6.41	6.52	7.06	-	-	-
6.08	6.17	-	6.24	6.43	7.02	6.50	7.01	-	7.09	7.30	7.48
6.19	6.28	6.37	-	-	-	7.04	7.15	7.29	-	-	-
6.34	6.43	6.53	-	-	-	7.18	7.29	-	7.37	7.58	8.16
6.49	6.58	-	7.06	7.26	7.46	7.34	7.44	7.56	-	-	-
7.01	7.10	7.21	-	-	-	7.49	7.59	-	8.07	8.26	8.43
7.13	7.22	-	7.31	7.52	8.13	8.04	8.14	8.26	-	-	-
7.24	7.34	7.45	-	-	-	8.19	8.29	-	8.36	8.55	9.12
7.36	7.46	7.59	-	-	-	8.35	8.44	8.56	-	-	-
7.48	7.58	-	8.07	8.28	8.49	8.50	8.59	-	9.06	9.24	9.41
8.02	8.12	8.25	-	-	-	9.05	9.14	9.25	-	-	-
8.16	8.26	-	8.35	8.56	9.17	9.20	9.29	-	9.36	9.54	10.11
8.30	8.40	8.53	-	-	-	9.42	9.51	10.02	-	-	-
8.44	8.54	-	9.02	9.21	9.42	10.12	10.21	-	10.28	10.46	11.03
8.58	9.08	9.20	-	-	-	10.42	10.51	11.02	-	-	-
9.12	9.22	-	9.30	9.49	10.10	11.13	11.21	-	11.28	11.46	12.02
9.26	9.36	9.47	-	-	-	11.43	11.51	12.01	-	-	-
9.41	9.51	-	9.59	10.18	10.39	12.15	12.22	-	12.28	12.45	1.00
9.55	10.06	10.18	-	-	-	12.46	12.53	1.01	-	-	-
10.10	10.21	-	10.29	10.48	11.10	1.09	1.16	-	1.22	1.36	1.51
10.26	10.37	10.49	-	-	-	1.41	1.48	1.56	-	-	-
10.41	10.52	-	11.00	11.20	11.42	2.13	2.20	-	2.26	2.40	2.55
10.55	11.06	11.17	-	-	-	SATURDAY					
11.09	11.20	-	11.28	11.48	12.12	6.15	6.23	-	6.29	6.46	7.06
11.23	11.35	11.48	-	-	-	6.43	6.51	-	6.57	7.14	7.34
11.38	11.50	-	11.58	12.18	12.42	7.00	7.09	7.18	-	-	-
11.53	12.05	12.18	-	-	-	7.18	7.27	-	7.33	7.50	8.10
12.08	12.20	-	12.28	12.49	1.13	7.34	7.43	7.53	-	-	-
12.24	12.36	12.49	-	-	-	7.49	7.58	-	8.05	8.22	8.42
12.40	12.52	-	1.00	1.21	1.45	8.06	8.15	8.25	-	-	-
12.56	1.08	1.21	-	-	-	8.23	8.32	-	8.39	8.58	9.18
1.11	1.23	-	1.32	1.55	2.19	8.38	8.47	8.57	-	-	-
1.26	1.38	1.51	-	-	-	8.52	9.02	-	9.09	9.28	9.48
1.41	1.53	-	2.02	2.26	2.50	9.07	9.17	9.27	-	-	-
1.56	2.08	2.21	-	-	-	9.22	9.32	-	9.39	9.58	10.21
2.11	2.23	-	2.33	2.59	3.23	9.36	9.46	9.58	-	-	-
2.27	2.39	2.55	-	-	-	9.49	10.00	-	10.08	10.27	10.49
2.42	2.54	-	3.05	3.32	3.56	10.03	10.14	10.26	-	-	-
2.57	3.10	3.28	-	-	-	10.17	10.28	-	10.36	10.55	11.17
3.13	3.26	-	3.37	4.04	4.28	10.30	10.42	10.54	-	-	-
3.28	3.41	3.59	-	-	-	10.44	10.56	-	11.04	11.23	11.45
3.44	3.57	-	4.08	4.35	4.59	10.58	11.10	11.24	-	-	-
3.59	4.12	4.30	-	-	-	11.12	11.24	-	11.32	11.51	12.12
4.13	4.26	-	4.37	5.04	5.28	11.26	11.38	11.52	-	-	-
4.27	4.41	4.59	-	-	-	11.40	11.52	-	12.01	12.22	12.43
4.39	4.53	-	5.04	5.31	5.53	11.55	12.07	12.21	-	-	-
4.51	5.05	5.22	-	-	-	12.10	12.22	-	12.31	12.53	1.14
5.05	5.17	5.33	-	-	-	12.25	12.38	12.52	-	-	-
5.17	5.29	-	5.39	6.05	6.27	12.40	12.53	-	1.02	1.24	1.45
5.31	5.43	5.59	-	-	-	12.55	1.08	1.22	-	-	-
5.45	5.57	6.13	-	-	-	1.10	1.23	-	1.32	1.55	2.16
5.57	6.09	-	6.18	6.42	7.01	1.25	1.38	1.53	-	-	-
6.09	6.21	-	6.30	6.54	7.13	1.40	1.53	-	2.02	2.25	2.46
6.21	6.32	6.46	-	-	-	1.55	2.08	2.23	-	-	-
6.33	6.44	-	6.53	7.14	7.33	CONTINUED					

320 Fleetwood/Langley Centre

Surrey Central Station to Guildford, Fleetwood, Cloverdale and Langley Centre.

(Refer to Monday to Friday for routing)

Surrey Central Station Bay 2	Guildford Exchange Bay 1	88 Ave at 156 St (E)	Fraser Hwy at 156 St (E) #55236	58 Ave at 176 St #59590	Langley Centre (E)	Surrey Central Station Bay 2	Guildford Exchange Bay 1	88 Ave at 156 St (E)	Fraser Hwy at 156 St (E) #55236	58 Ave at 176 St #59590	Langley Centre (E)
SATURDAY						SUNDAY & HOLIDAYS					
. CONTINUED					 CONTINUED					
2.10	2.23	-	2.32	2.55	3.18	9.43	9.52	10.04	-	-	-
2.25	2.38	2.53	-	-	-	9.57	10.07	-	10.14	10.32	10.55
2.40	2.53	-	3.02	3.26	3.48	10.12	10.22	10.34	-	-	-
2.55	3.08	3.24	-	-	-	10.27	10.37	-	10.44	11.03	11.26
3.10	3.23	-	3.32	3.56	4.16	10.42	10.52	11.04	-	-	-
3.25	3.38	3.54	-	-	-	10.57	11.08	-	11.15	11.34	11.57
3.40	3.53	-	4.02	4.26	4.48	11.12	11.23	11.35	-	-	-
3.55	4.08	4.24	-	-	-	11.27	11.38	-	11.46	12.05	12.26
4.10	4.23	-	4.32	4.55	5.18	11.42	11.53	12.05	-	-	-
4.25	4.38	4.54	-	-	-	11.57	12.08	-	12.16	12.36	12.57
4.40	4.53	-	5.02	5.25	5.48	12.12	12.23	12.35	-	-	-
4.55	5.08	5.24	-	-	-	12.27	12.38	-	12.46	1.06	1.27
5.12	5.25	-	5.34	5.57	6.19	12.42	12.53	1.05	-	-	-
5.28	5.40	5.56	-	-	-	12.57	1.08	-	1.16	1.36	1.57
5.44	5.56	-	6.05	6.28	6.49	1.12	1.23	1.36	-	-	-
6.00	6.12	6.26	-	-	-	1.27	1.38	-	1.46	2.07	2.28
6.15	6.27	-	6.36	6.57	7.18	1.42	1.53	2.06	-	-	-
6.30	6.42	6.56	-	-	-	1.57	2.08	-	2.16	2.37	2.58
6.45	6.57	-	7.06	7.27	7.48	2.12	2.23	2.36	-	-	-
7.00	7.12	7.24	-	-	-	2.27	2.38	-	2.46	3.07	3.28
7.15	7.27	7.39	-	-	-	2.42	2.53	3.06	-	-	-
7.30	7.42	7.54	-	-	-	2.57	3.08	-	3.16	3.37	4.00
7.45	7.57	-	8.05	8.25	8.46	3.12	3.23	3.36	-	-	-
8.00	8.11	8.22	-	-	-	3.27	3.38	-	3.46	4.07	4.30
8.15	8.26	8.37	-	-	-	3.42	3.53	4.06	-	-	-
8.30	8.41	8.52	-	-	-	3.57	4.08	-	4.16	4.37	5.00
8.45	8.54	-	9.01	9.20	9.37	4.12	4.23	4.36	-	-	-
9.00	9.09	9.19	-	-	-	4.27	4.38	-	4.46	5.07	5.30
9.15	9.24	9.34	-	-	-	4.42	4.53	5.06	-	-	-
9.30	9.39	-	9.46	10.05	10.22	4.57	5.08	-	5.16	5.37	6.00
9.50	9.59	10.09	-	-	-	5.12	5.23	5.35	-	-	-
10.15	10.24	10.33	-	-	-	5.27	5.38	-	5.46	6.07	6.30
10.45	10.54	-	11.01	11.18	11.35	5.42	5.53	6.05	-	-	-
11.15	11.24	11.33	-	-	-	5.57	6.08	-	6.16	6.37	6.59
11.45	11.54	-	12.00	12.17	12.33	6.12	6.23	6.35	-	-	-
12.15	12.24	12.32	-	-	-	6.28	6.38	-	6.46	7.06	7.28
12.45	12.54	-	1.00	1.16	1.32	6.43	6.53	7.05	-	-	-
1.41	1.49	1.56	-	-	-	6.58	7.08	-	7.16	7.36	7.58
2.15	2.23	-	2.29	2.44	3.00	7.13	7.23	7.35	-	-	-
SUNDAY & HOLIDAYS						SUNDAY & HOLIDAYS					
6.05	6.13	-	6.19	6.35	6.48	7.28	7.38	-	7.45	8.04	8.26
6.37	6.45	6.54	-	-	-	7.43	7.53	8.05	-	-	-
7.05	7.13	-	7.19	7.35	7.48	7.58	8.08	-	8.15	8.34	8.56
7.24	7.33	-	7.39	7.55	8.09	8.13	8.23	8.35	-	-	-
7.43	7.52	8.01	-	-	-	8.29	8.38	8.49	-	-	-
7.58	8.07	-	8.13	8.30	8.45	8.49	8.58	9.09	-	-	-
8.13	8.22	8.31	-	-	-	9.09	9.18	-	9.25	9.44	10.02
8.28	8.37	-	8.44	9.01	9.15	9.41	9.50	10.01	-	-	-
8.43	8.52	9.01	-	-	-	10.12	10.20	-	10.27	10.44	11.00
8.58	9.07	-	9.14	9.32	9.49	10.42	10.50	11.01	-	-	-
9.13	9.22	9.34	-	-	-	11.12	11.20	-	11.26	11.42	11.57
9.28	9.37	-	9.44	10.02	10.25	11.45	11.53	12.01	-	-	-
CONTINUED						CONTINUED					

321 Surrey Central Station

Some trips from Thrift and Johnston via Thrift, Oxford, North Bluff, 152 St (White Rock Centre); or some trips from King George Blvd at 1100 Block via King George, 16 Ave, 152 St (White Rock Centre); then all trips via 152 St, King George, South Surrey Park & Ride, King George, 68 Ave, 138 St, 72 Ave, Newton Exchange, 72 Ave, King George (King George Stn), 102 Ave, City Pkwy to Surrey Central; then some trips via City Pkwy, 104 Ave, King George, Scott Rd to Scott Road Station.

King George at 1100 Block #55375	White Rock Centre Bay 7	Newton Exchange Bay 2	Surrey Central Station Bay 14	Scott Road Station (E)	King George at 1100 Block #55375	White Rock Centre Bay 7	Newton Exchange Bay 2	Surrey Central Station Bay 14	Scott Road Station (E)
MONDAY TO FRIDAY					MONDAY TO FRIDAY				
. CONTINUED				 CONTINUED				
-	4.18*	4.41	4.57	-	-	6.37*	7.07	7.26	-
-	-	5.01	5.17	-	-	6.53*	7.23	7.41	-
-	4.58*	5.21	5.37	-	-	7.08*	7.38	7.56	-
-	-	5.34	5.51	-	-	7.27*	7.54	8.11	-
-	5.23x	5.46	6.04	6.16	-	7.42*	8.09	8.26	-
-	5.41*	6.03	6.21	6.33	-	7.56*	8.23	8.40	-
-	5.56*	6.20	6.38	6.50	-	8.10*	8.37	8.54	-
6.06	6.14	6.39	6.57	7.09	-	8.24*	8.51	9.08	-
6.25	6.33	6.58	7.16	7.28	-	8.44*	9.11	9.28	-
-	6.51*	7.17	7.36	7.48	-	9.06*	9.33	9.50	-
6.53	7.01	7.26	7.45	7.57	-	9.19	9.25	9.51	10.08
7.09	7.17	7.42	8.01	8.13	-	9.46*	10.13	10.30	-
-	7.30*	7.57	8.16	8.28	-	10.08*	10.35	10.52	-
-	7.45*	8.12	8.31	8.43	-	10.28	10.34	10.57	11.12
7.54	8.02	8.27	8.46	8.58	-	10.55*	11.17	11.32	-
-	8.15*	8.42	9.01	-	-	11.14	11.20	11.43	11.58
-	8.30*	8.57	9.16	-	-	11.53*	12.15	12.28	-
-	8.45*	9.12	9.31	-	12.20	12.25	12.45	12.58	-
-	9.00*	9.27	9.46	-	-	-	1.28	1.45	-
-	9.12*	9.40	10.00	-	-	1.29	1.34	1.54	2.07
-	9.26*	9.54	10.14	-	* Trips begin from Thrift and Johnston 3-4 minutes earlier.				
-	9.40*	10.08	10.28	-	x Trips begin from King George and 16 Ave 4 minutes earlier.				
-	9.52*	10.21	10.42	-	SATURDAY				
-	10.06*	10.35	10.56	-	-	-	5.45	6.00	-
-	10.21*	10.50	11.11	-	-	-	5.37*	5.59	6.15
-	10.36*	11.05	11.26	-	-	-	5.54*	6.16	6.32
-	10.50*	11.20	11.41	-	-	-	6.10*	6.33	6.49
-	11.05*	11.35	11.56	-	-	-	6.23*	6.48	7.04
-	11.20*	11.50	12.11	-	6.33	6.39	7.00	7.16	-
-	11.35*	12.05	12.26	-	-	6.55*	7.22	7.38	-
-	11.50*	12.20	12.41	-	7.07	7.15	7.40	7.56	-
-	12.05*	12.35	12.56	-	-	7.31*	7.58	8.14	-
-	12.18*	12.50	1.11	-	7.42	7.50	8.15	8.31	-
-	12.33*	1.05	1.26	-	-	8.05*	8.32	8.48	-
-	12.48*	1.20	1.41	-	8.16	8.24	8.49	9.05	-
-	1.03*	1.35	1.56	-	-	8.38*	9.05	9.21	-
-	1.18*	1.50	2.11	-	8.47	8.55	9.20	9.36	-
-	1.33*	2.05	2.26	-	-	9.08*	9.35	9.51	-
-	1.47*	2.19	2.41	-	-	9.21*	9.48	10.06	-
-	2.02*	2.34	2.56	-	EVERY 12/15 MINUTES UNTIL				
-	2.17*	2.49	3.11	3.32	-	2.02*	2.31	2.52	-
-	2.34*	3.06	3.28	3.49	-	2.12*	2.43	3.04	-
-	2.48*	3.23	3.45	4.06	-	2.24*	2.55	3.16	-
-	3.03*	3.38	4.00	4.12	-	2.36*	3.07	3.28	-
-	3.18*	3.53	4.15	4.27	-	2.48*	3.19	3.40	-
-	3.36*	4.09	4.30	4.42	-	3.00*	3.31	3.52	-
-	3.51*	4.24	4.45	4.57	-	3.12*	3.43	4.04	-
-	4.06*	4.39	5.00	5.12	-	3.24*	3.55	4.16	-
-	4.21*	4.54	5.15	5.27	-	3.36*	4.07	4.28	-
-	4.37*	5.09	5.30	5.42	CONTINUED				
-	4.52*	5.24	5.45	5.57	CONTINUED				
-	5.07*	5.39	6.00	6.12	CONTINUED				
-	5.22*	5.54	6.15	6.27	CONTINUED				
-	5.41*	6.11	6.30	6.42	CONTINUED				
-	5.55*	6.25	6.44	6.56	CONTINUED				
-	6.09*	6.39	6.58	7.10	CONTINUED				
-	6.22*	6.52	7.11	-	CONTINUED				
CONTINUED					CONTINUED				

321 Surrey Central Station

White Rock South to White Rock Centre, Newton Exchange and Surrey Central Station.

(Refer to Monday to Friday for routing)

King George at 1100 Block #55375	White Rock Centre Bay 7	Newton Exchange Bay 2	Surrey Central Station (E)	Scott Road Station (E)	King George at 1100 Block #55375	White Rock Centre Bay 7	Newton Exchange Bay 2	Surrey Central Station (E)	Scott Road Station (E)
SATURDAY					SUNDAY & HOLIDAYS				
..... CONTINUED				 CONTINUED				
-	3.48*	4.19	4.40	-	-	10.28*	10.54	11.11	-
-	4.00*	4.31	4.52	-	-	10.43*	11.09	11.26	-
-	4.11*	4.42	5.03	-	-	10.56*	11.23	11.41	-
-	4.22*	4.53	5.14	-	-	11.11*	11.38	11.56	-
-	4.33*	5.04	5.25	-	-	11.26*	11.53	12.11	-
-	4.48*	5.19	5.39	-	-	11.41*	12.08	12.26	-
-	4.58*	5.29	5.49	-	-	11.56*	12.23	12.41	-
-	5.11*	5.42	6.02	-	-	12.13*	12.40	12.58	-
-	5.22*	5.53	6.13	-	-	12.29*	12.56	1.15	-
-	5.32*	6.03	6.23	-	-	12.44*	1.11	1.30	-
-	5.45*	6.15	6.35	-	-	12.59*	1.26	1.45	-
-	5.57*	6.27	6.47	-	-	1.13*	1.41	2.00	-
-	6.09*	6.39	6.59	-	-	1.28*	1.56	2.15	-
-	6.25*	6.53	7.11	-	-	1.43*	2.11	2.30	-
-	6.37*	7.05	7.23	-	-	1.58*	2.26	2.45	-
-	6.48*	7.16	7.34	-	-	2.13*	2.41	3.00	-
-	6.59*	7.27	7.45	-	-	2.28*	2.56	3.15	-
-	7.11*	7.39	7.57	-	-	2.43*	3.11	3.30	-
-	7.23*	7.51	8.09	-	-	2.58*	3.26	3.45	-
-	7.35*	8.03	8.21	-	-	3.12*	3.41	4.00	-
-	7.48*	8.15	8.33	-	-	3.27*	3.56	4.15	-
-	8.00*	8.27	8.45	-	-	3.42*	4.11	4.30	-
-	8.11*	8.38	8.56	-	-	3.57*	4.26	4.45	-
-	8.23*	8.50	9.08	-	-	4.13*	4.41	5.00	-
8.30	8.37	9.02	9.20	-	-	4.28*	4.56	5.15	-
-	8.47*	9.14	9.32	-	-	4.43*	5.11	5.30	-
-	9.07*	9.34	9.52	-	-	4.58*	5.26	5.45	-
9.24	9.31	9.56	10.12	-	-	5.14*	5.41	6.00	-
-	9.49*	10.16	10.32	-	-	5.29*	5.56	6.15	-
-	10.09*	10.36	10.52	-	-	5.44*	6.11	6.30	-
10.25	10.32	10.56	11.12	-	-	5.59*	6.26	6.45	-
-	10.52*	11.16	11.32	-	-	6.14*	6.41	7.00	-
-	11.12*	11.36	11.52	-	-	6.29*	6.56	7.15	-
11.35	11.42	12.05	12.20	-	-	6.44*	7.11	7.30	-
-	12.05*	12.29	12.44	-	-	6.59*	7.26	7.45	-
-	12.31*	12.55	1.10	-	-	7.14*	7.41	8.00	-
-	-	1.31	1.46	-	-	7.29*	7.56	8.15	-
-	-	1.57	2.12	-	-	7.44*	8.11	8.30	-
SUNDAY & HOLIDAYS					-	8.00*	8.27	8.46	-
-	-	6.09	6.24	-	-	8.19*	8.46	9.01	-
-	6.09*	6.33	6.48	6.58+	8.32	8.38	9.02	9.17	-
-	6.22*	6.45	7.00	-	-	8.51*	9.18	9.33	-
-	6.42*	7.05	7.20	-	-	9.06*	9.33	9.48	-
-	7.02*	7.25	7.40	-	-	9.23*	9.50	10.05	-
-	7.18*	7.41	7.56	-	-	9.43*	10.10	10.25	-
-	7.33*	7.56	8.11	-	-	10.03*	10.30	10.45	-
-	7.48*	8.11	8.26	-	-	10.26*	10.50	11.05	-
-	8.03*	8.26	8.41	-	10.42	10.48	11.10	11.25	-
-	8.18*	8.41	8.56	-	-	11.06*	11.30	11.45	-
-	8.32*	8.56	9.11	-	11.32	11.38	11.59	12.11	-
-	8.47*	9.11	9.26	-	-	12.02*	12.25	12.37	-
8.55	9.02	9.25	9.41	-	12.26	12.32	12.53	1.05	-
-	9.16*	9.40	9.56	-	-	-	1.37	1.49	-
-	9.31*	9.55	10.11	-	+ Trip leaves from Surrey Central Station - Bay 14 to Scott Road Station. Leaves Scott Road Station - Bay 3 at 6.58 am to New Westminster Station, arriving there at 7.07am.				
9.40	9.47	10.10	10.26	-					
-	9.59*	10.24	10.41	-					
-	10.14*	10.39	10.56	-					
CONTINUED									

321 Newton Exchange/White Rock Centre/White Rock South

Peak period trips from Scott Road Station via King George, 104 Ave, University Dr, Surrey Central Station; then all trips from Surrey Central Station via City Pkwy, 102 Ave, University Dr, Old Yale Rd, King George Blvd (King George Station), 72 Ave, (Newton Exchange), 138 St, 68 Ave, King George, South Surrey Park & Ride, King George, 152 St (White Rock Centre), Johnston to Thrift. Some trips from White Rock Centre instead via 152 St, North Bluff, King George, 8 Ave roundabout, King George to 1100 Block.

Scott Road Station Bay 3	Surrey Central Station Bay 9	Newton Exchange Bay 6	White Rock Centre Bay 3 (E)	King George at 1100 Block (E)	Scott Road Station Bay 3	Surrey Central Station Bay 9	Newton Exchange Bay 6	White Rock Centre Bay 3 (E)	King George at 1100 Block (E)	Scott Road Station Bay 3	Surrey Central Station Bay 9	Newton Exchange Bay 6	White Rock Centre Bay 3 (E)	King George at 1100 Block (E)	
MONDAY TO FRIDAY					MONDAY TO FRIDAY					SATURDAY					
-	-	5.01	5.30	-	- CONTINUED				-	-	5.23	5.48	-	
-	5.08	5.24	-	+6.01	-	3.39	3.51	4.17	4.51	-	-	5.38	6.03	-	
-	5.20	5.36	-	+6.13	-	3.54	4.06	4.32	5.06	-	-	5.53	-	+6.25	
-	5.32	5.48	-	+6.25	-	4.11	4.23	4.49	5.23	-	-	5.55	6.11	6.36	-
-	5.44	6.00	-	+6.37	-	4.24	4.36	5.02	5.36	-	-	6.12	6.28	-	+7.00
-	5.56	6.12	6.41	-	-	4.39	4.51	5.17	5.51	-	-	6.29	6.45	7.10	-
-	6.13	6.31	7.00	-	-	4.54	5.06	5.32	6.06	-	-	6.44	7.00	-	+7.34
6.18	6.30	6.48	-	+7.27	-	5.09	5.21	5.47	6.21	-	-	6.59	7.15	7.40	-
6.35	6.47	7.05	7.34	-	-	5.24	5.36	6.00	6.32	-	-	7.14	7.30	-	+8.04
6.52	7.04	7.22	7.53	-	-	5.39	5.51	6.15	6.47	-	-	7.29	7.46	8.11	-
7.09	7.21	7.40	8.11	-	-	5.54	6.06	6.29	7.01	-	-	7.44	8.01	-	+8.35
7.26	7.38	7.59	8.30	-	-	6.09	6.21	6.44	7.16	-	-	7.59	8.16	8.42	-
7.41	7.53	8.14	8.45	-	-	6.24	6.36	6.59	7.31	-	-	8.14	8.32	8.58	-
7.56	8.08	8.29	9.00	-	-	6.39	6.51	7.13	7.42	-	-	8.29	8.47	9.13	-
8.11	8.23	8.44	9.14	-	-	6.54	7.06	7.27	7.54	-	-	8.44	9.02	9.28	-
8.26	8.38	8.58	9.28	-	-	7.20	7.41	8.08	-	-	-	8.59	9.17	9.43	-
8.41	8.53	9.13	9.43	-	-	7.34	7.54	8.21	-	-	-	9.14	9.33	10.02	-
-	9.08	9.28	9.58	-	-	7.48	8.08	8.35	-	-	-	9.29	9.48	10.17	-
-	9.23	9.43	10.13	-	-	8.03	8.21	8.48	-	-	-	9.44	10.03	10.32	-
-	9.38	9.58	10.28	-	-	8.18	8.36	-	+9.09	-	-	9.59	10.18	10.47	-
-	9.53	10.13	10.43	-	-	8.33	8.51	9.17	-	-	-	10.14	10.33	11.02	-
-	10.08	10.29	10.59	-	-	8.53	9.11	-	+9.44	-	-	10.29	10.48	11.17	-
-	10.23	10.44	11.14	-	-	9.13	9.31	9.55	-	-	-	10.44	11.04	11.33	-
-	10.38	10.59	11.29	-	-	9.33	9.51	-	+10.23	-	-	10.56	11.16	11.45	-
-	10.53	11.14	11.44	-	-	9.55	10.13	10.37	-	-	-	11.11	11.31	12.00	-
-	11.08	11.29	12.00	-	-	10.13	10.31	-	+11.03	-	-	11.26	11.46	12.15	-
-	11.23	11.44	12.15	-	-	10.38	10.56	11.20	-	-	-	11.41	12.02	12.31	-
-	11.38	12.00	12.31	-	-	11.08	11.25	-	+11.57	-	-	11.56	12.17	12.46	-
-	11.53	12.15	12.46	-	-	11.38	11.55	12.19	-	-	-	12.11	12.32	1.04	-
-	12.08	12.30	1.01	-	-	12.08	12.23	12.47	-	-	-	12.26	12.47	1.19	-
-	12.23	12.45	1.16	-	-	12.38	12.53	-	+1.23	-	-	12.41	1.02	1.34	-
-	12.38	1.02	1.33	-	-	1.08	1.23	-	-	-	-	12.55	1.16	1.48	-
-	12.53	1.17	1.48	-	-	1.50	2.05	2.29	-	-	-	1.07	1.28	2.00	-
-	1.07	1.31	2.02	-	-	2.16	2.31	-	-	-	-	1.19	1.40	2.12	-
-	1.21	1.45	2.16	-	-	-	-	-	-	-	-	1.31	1.53	2.25	-
-	1.36	2.00	2.34	-	-	-	-	-	-	-	-	1.43	2.05	2.37	-
-	1.51	2.15	2.49	-	-	-	-	-	-	-	-	1.55	2.17	2.49	-
-	2.06	2.30	3.04	-	-	-	-	-	-	-	-	2.07	2.30	3.02	-
-	2.21	2.45	3.19	-	-	-	-	-	-	-	-	2.19	2.42	3.14	-
-	2.36	3.02	3.36	-	-	-	-	-	-	-	-	2.31	2.54	3.26	-
-	2.51	3.17	3.51	-	-	-	-	-	-	-	-	2.43	3.06	3.38	-
-	3.06	3.32	4.06	-	-	-	-	-	-	-	-	2.55	3.18	3.50	-
3.09	3.21	3.47	4.21	-	-	-	-	-	-	-	-	3.07	3.30	4.02	-
3.24	3.36	4.02	4.36	-	-	-	-	-	-	-	-	3.19	3.42	4.14	-
CONTINUED					CONTINUED										

+ Trips continuing to 1100 Block of King George leave from White Rock Centre Bay 4

323 Newton Exchange

From Surrey Central Station via University Dr, 104 Ave, 128 St, 76 Ave, 138 St, 72 Ave to Newton Exchange.

Surrey Central Station Bay 5 128 St at 96 Ave (E) #55623 Newton Exchange (E)	Surrey Central Station Bay 5 128 St at 96 Ave (E) #55623 Newton Exchange (E)	Surrey Central Station Bay 5 128 St at 96 Ave (E) #55623 Newton Exchange (E)	Surrey Central Station Bay 5 128 St at 96 Ave (E) #55623 Newton Exchange (E)
MON TO FRI	MON TO FRI	SATURDAY	SATURDAY
5.14 5.21 5.38 CONTINUED	5.48 5.55 6.12 CONTINUED
5.28 5.35 5.52	5.28 5.42 6.11	6.05 6.12 6.29	4.36 4.47 5.12
5.43 5.50 6.07	5.38 5.51 6.19	6.20 6.27 6.44	4.48 4.59 5.24
5.58 6.05 6.22	5.48 6.01 6.29	6.35 6.42 6.59	5.00 5.11 5.35
6.13 6.21 6.39	5.58 6.11 6.39	6.50 6.57 7.14	5.12 5.23 5.47
6.25 6.33 6.51	6.08 6.19 6.45	7.05 7.12 7.30	5.24 5.35 5.59
6.37 6.45 7.03	6.18 6.29 6.55	7.20 7.27 7.45	5.37 5.47 6.11
6.49 6.57 7.15	6.28 6.39 7.05	7.35 7.43 8.01	5.50 6.00 6.24
7.01 7.09 7.28	6.38 6.49 7.13	7.50 7.58 8.16	6.03 6.13 6.37
7.13 7.21 7.40	6.48 6.59 7.23	8.05 8.13 8.32	6.16 6.26 6.50
7.25 7.34 7.55	7.00 7.10 7.32	8.20 8.29 8.48	6.30 6.40 7.03
7.37 7.46 8.07	7.12 7.22 7.44	8.35 8.44 9.03	6.45 6.55 7.18
7.49 7.58 8.19	7.24 7.34 7.56	8.50 8.59 9.19	7.00 7.10 7.32
8.01 8.11 8.33	7.36 7.46 8.08	9.05 9.14 9.34	7.15 7.25 7.47
8.13 8.23 8.45	7.48 7.57 8.17	9.20 9.29 9.49	7.30 7.39 7.59
8.25 8.35 8.57	8.00 8.09 8.29	EVERY 15 MINUTES	7.45 7.54 8.14
8.37 8.47 9.09	8.12 8.21 8.41	UNTIL	8.00 8.08 8.26
8.49 8.59 9.21	8.24 8.33 8.53	1.48 1.59 2.24	8.15 8.23 8.41
9.01 9.10 9.31	8.36 8.44 9.04	2.03 2.14 2.41	8.30 8.38 8.56
9.16 9.25 9.46	8.48 8.56 9.16	2.18 2.29 2.56	8.45 8.53 9.11
9.31 9.40 10.01	9.00 9.08 9.26	2.33 2.44 3.11	8.58 9.06 9.24
9.46 9.55 10.16	9.12 9.20 9.38	2.48 2.59 3.26	9.13 9.20 9.38
10.01 10.10 10.31	9.24 9.32 9.50	3.00 3.11 3.36	9.27 9.34 9.52
10.16 10.25 10.46	9.37 9.45 10.03	3.12 3.23 3.50	9.57 10.04 10.22
10.31 10.40 11.01	9.50 9.58 10.16	3.24 3.35 4.02	10.30 10.37 10.55
10.46 10.55 11.16	10.05 10.13 10.31	3.36 3.47 4.13	11.01 11.08 11.26
11.01 11.10 11.33	10.25 10.33 10.51	3.48 3.59 4.25	11.30 11.37 11.55
11.16 11.25 11.48	10.45 10.53 11.11	4.00 4.11 4.37	12.00 12.07 12.24
11.31 11.40 12.04	11.05 11.12 11.29	4.12 4.23 4.49	12.30 12.37 12.54
11.46 11.55 12.19	11.30 11.37 11.54	4.24 4.35 5.01	1.00 1.07+ -
12.01 12.10 12.34	12.00 12.07 12.23	CONTINUED	1.30 1.36 1.51
12.12 12.21 12.45	12.30 12.37 12.53	SUN & HOL	SUN & HOL
12.24 12.33 12.57	1.00 1.07 1.23	5.50 5.57 6.13 CONTINUED
12.36 12.45 1.09	1.30 1.37 1.53	6.10 6.17 6.33	4.46 4.55 5.17
12.48 12.57 1.21	2.00 2.07 2.23	6.30 6.37 6.53	4.59 5.08 5.30
1.00 1.09 1.33		6.50 6.57 7.13	5.11 5.20 5.41
1.12 1.21 1.45		7.10 7.17 7.34	5.23 5.32 5.53
1.24 1.33 1.57		7.30 7.37 7.54	5.35 5.44 6.05
1.36 1.46 2.10		7.50 7.57 8.14	5.47 5.56 6.17
1.48 1.58 2.22		8.10 8.17 8.34	6.00 6.09 6.30
2.00 2.11 2.37		8.30 8.37 8.55	6.15 6.24 6.45
2.12 2.23 2.49		8.50 8.58 9.16	6.30 6.39 7.00
2.24 2.35 3.01		EVERY 15 MINUTES	6.45 6.54 7.15
2.36 2.47 3.15		UNTIL	7.00 7.09 7.30
2.48 2.59 3.27		1.25 1.34 1.56	7.15 7.24 7.45
2.58 3.09 3.37		1.40 1.49 2.11	7.30 7.38 7.58
3.08 3.21 3.50		1.55 2.04 2.26	7.45 7.53 8.13
3.18 3.31 4.00		2.10 2.19 2.41	8.00 8.08 8.28
3.28 3.41 4.10		2.25 2.34 2.56	8.15 8.23 8.43
3.38 3.52 4.22		2.40 2.49 3.11	8.30 8.37 8.55
3.48 4.02 4.32		2.55 3.04 3.26	8.45 8.52 9.10
3.58 4.12 4.42		3.08 3.17 3.39	9.00 9.07 9.25
4.08 4.22 4.52		3.20 3.29 3.51	9.15 9.22 9.40
4.18 4.32 5.02		3.32 3.41 4.03	9.30 9.37 9.55
4.28 4.42 5.12		3.45 3.54 4.16	10.00 10.07 10.25
4.38 4.52 5.22		3.57 4.06 4.28	10.30 10.37 10.55
4.48 5.02 5.32		4.10 4.19 4.41	11.00 11.07 11.25
4.58 5.12 5.42	+ Continues via	4.22 4.31 4.53	11.30 11.37 11.55
5.08 5.22 5.51	128 St, 76 Ave to	4.34 4.43 5.05	12.02 12.09 12.25
5.18 5.32 6.01	132 St only.	CONTINUED	12.30 12.37 12.53
CONTINUED			

324 Surrey Central Station 324 Newton Exchange

From Newton Exchange via 72 Ave, 138 St, 68 Ave, 132 St, 104 Ave, City Pkwy to Surrey Central Station.

From Surrey Central Station via University Dr, 104 Ave, 132 St, 68 Ave, 138 St, 72 Ave to Newton Exchange.

Newton Exchange Bay 8 Surrey Central Station (E)	Surrey Central Station Bay 8 Newton Exchange (E)	Newton Exchange Bay 8 Surrey Central Station (E)	Surrey Central Station Bay 8 Newton Exchange (E)
MON TO FRI	MON TO FRI	SATURDAY	SATURDAY
5.21 5.45	5.53 6.19 CONTINUED CONTINUED
5.38 6.02	6.08 6.35	9.44 10.10	11.59 12.29
5.52 6.17	6.23 6.50	10.15 10.41	12.29 12.59
6.07 6.32	6.38 7.05	10.45 11.12	12.59 1.30
6.22 6.47	6.53 7.20	11.15 11.42	1.29 2.01
6.37 7.03	7.08 7.35	11.41 12.12	1.59 2.31
6.52 7.18	7.23 7.53	12.11 12.42	2.29 3.01
7.06 7.33	7.38 8.10	12.41 1.12	2.59 3.32
7.19 7.48	7.53 8.26	1.11 1.42	3.29 4.02
7.34 8.03	8.08 8.41	1.41 2.12	3.59 4.32
7.47 8.18	8.23 8.54	2.11 2.42	4.29 5.02
8.04 8.35	8.43 9.14	2.44 3.12	4.59 5.32
8.20 8.51	9.03 9.31	3.14 3.42	5.29 6.01
8.37 9.07	9.23 9.51	3.44 4.12	5.59 6.31
8.53 9.23	9.53 10.21	4.14 4.42	6.19 6.51
9.24 9.51	10.23 10.52	4.44 5.12	6.39 7.10
9.54 10.21	10.53 11.22	5.14 5.42	6.59 7.30
10.24 10.51	11.23 11.53	5.46 6.12	7.16 7.45
10.54 11.21	11.53 12.24	6.15 6.41	7.36 8.04
11.24 11.51	12.23 12.55	6.46 7.11	7.58 8.26
11.53 12.21	12.53 1.25	7.16 7.41	8.20 8.47
12.23 12.51	1.23 1.55	7.50 8.14	8.41 9.08
12.53 1.21	1.53 2.28	8.11 8.35	9.06 9.32
1.22 1.51	2.23 3.00	8.38 9.01	10.00 10.23
1.51 2.21	2.53 3.32	9.14 9.37	
2.20 2.51	3.13 3.55	SUN & HOL	SUN & HOL
2.43 3.16	3.33 4.15	5.59 6.23	6.30 6.53
3.03 3.36	3.53 4.35	6.30 6.54	7.00 7.23
3.20 3.56	4.13 4.56	7.01 7.25	7.30 7.54
3.40 4.16	4.33 5.16	7.31 7.55	8.00 8.26
4.00 4.36	4.53 5.36	8.01 8.25	8.30 8.56
4.21 4.56	5.13 5.55	8.31 8.55	9.00 9.26
4.41 5.16	5.33 6.14	9.01 9.25	9.30 9.56
5.01 5.36	5.53 6.33	9.31 9.55	10.02 10.28
5.23 5.56	6.13 6.48	10.03 10.28	10.34 11.01
5.45 6.16	6.33 7.08	10.37 11.02	11.04 11.31
6.05 6.36	6.53 7.28	11.11 11.36	11.32 11.59
6.25 6.56	7.13 7.45	11.43 12.10	12.00 12.28
6.53 7.22	7.33 8.02	12.12 12.40	12.30 12.58
7.21 7.48	7.53 8.22	12.42 1.10	1.00 1.29
7.54 8.20	8.26 8.53	1.11 1.40	1.30 1.59
8.23 8.49	8.54 9.21	1.41 2.10	2.00 2.29
8.58 9.21	9.26 9.52	2.11 2.40	2.30 2.59
9.27 9.50	9.55 10.21	2.42 3.10	3.00 3.30
9.59 10.20		3.12 3.40	3.30 4.00
SATURDAY	SATURDAY	3.42 4.10	4.00 4.30
5.45 6.10	6.30 6.54	4.12 4.40	4.30 5.00
6.05 6.30	7.02 7.26	4.44 5.10	5.00 5.30
6.25 6.50	7.33 7.57	5.14 5.40	5.30 6.00
6.45 7.10	8.04 8.30	5.44 6.10	6.00 6.30
7.05 7.30	8.35 9.01	6.14 6.40	6.30 6.58
7.25 7.50	9.02 9.28	6.44 7.10	7.00 7.28
7.45 8.10	9.29 9.55	7.11 7.37	7.30 7.56
8.05 8.30	9.59 10.27	7.43 8.07	8.00 8.26
8.25 8.50	10.29 10.57	8.13 8.37	8.30 8.56
8.49 9.15	10.59 11.27	8.44 9.07	9.00 9.25
9.14 9.40	11.29 11.59	9.14 9.37	10.00 10.25
CONTINUED	CONTINUED	9.45 10.07	

325 Surrey Central Station 325 Newton Exchange

From Newton Exchange via 72 Ave, 140 St, 102 Ave, City Pkwy to Surrey Central Station.

From Surrey Central Station via City Pkwy, 102 Ave, 140 St, 72 Ave to Newton Exchange.

Newton Exchange Bay 8 Surrey Central Station (E)	Surrey Central Station Bay 7 Newton Exchange (E)	Newton Exchange Bay 8 Surrey Central Station (E)	Surrey Central Station Bay 7 Newton Exchange (E)
MON TO FRI	MON TO FRI	SATURDAY	SATURDAY
5.23 5.39	5.52 6.08 CONTINUED CONTINUED
5.41 5.59	6.07 6.23	11.19 11.42	11.50 12.13
5.59 6.19	6.22 6.40	11.49 12.13	12.20 12.44
6.14 6.34	6.37 6.55	12.19 12.43	12.50 1.14
6.29 6.49	6.52 7.11	12.50 1.14	1.20 1.44
6.44 7.04	7.07 7.26	1.20 1.44	1.50 2.14
6.59 7.19	7.22 7.43	1.50 2.14	2.20 2.44
7.14 7.34	7.39 8.00	2.20 2.42	2.50 3.15
7.27 7.49	7.51 8.15	2.50 3.12	3.20 3.45
7.40 8.04	8.06 8.30	3.20 3.42	3.50 4.15
7.58 8.24	8.21 8.45	3.50 4.12	4.20 4.45
8.18 8.44	8.36 8.59	4.20 4.42	4.50 5.15
8.40 9.04	8.51 9.12	4.50 5.12	5.20 5.45
9.10 9.34	9.14 9.35	5.20 5.42	5.50 6.15
9.42 10.04	9.37 9.58	5.50 6.12	6.20 6.45
10.12 10.34	10.07 10.28	6.20 6.42	6.50 7.13
10.42 11.04	10.37 10.58	6.51 7.13	7.20 7.42
11.12 11.34	11.07 11.28	7.21 7.43	7.50 8.11
11.41 12.04	11.37 11.58	7.51 8.09	8.20 8.41
12.11 12.34	12.07 12.29	8.21 8.39	8.50 9.11
12.41 1.04	12.37 12.59	8.51 9.09	9.50 10.11
1.11 1.34	1.07 1.30	9.21 9.39	10.50 11.10
1.40 2.04	1.37 2.00	10.22 10.39	11.50 12.10
2.10 2.34	2.07 2.33	11.22 11.39	
2.37 3.02	2.37 3.07	12.18 12.35	
2.57 3.22	2.57 3.27	SUN & HOL	SUN & HOL
3.17 3.42	3.17 3.47	6.21 6.39	6.20 6.38
3.37 4.02	3.37 4.07	6.51 7.09	6.50 7.08
3.57 4.22	3.57 4.27	7.21 7.39	7.20 7.38
4.17 4.42	4.17 4.47	7.51 8.09	7.50 8.08
4.39 5.02	4.37 5.07	8.20 8.39	8.20 8.38
4.59 5.22	4.57 5.27	8.49 9.09	8.50 9.10
5.19 5.42	5.17 5.45	9.19 9.39	9.20 9.40
5.39 6.02	5.37 6.05	9.49 10.09	9.50 10.10
6.00 6.22	5.57 6.25	10.18 10.39	10.20 10.40
6.20 6.42	6.17 6.42	10.48 11.09	10.50 11.10
6.50 7.12	6.37 7.01	11.18 11.39	11.20 11.40
7.20 7.42	6.57 7.21	11.48 12.09	11.50 12.11
7.51 8.12	7.27 7.49	12.18 12.39	12.20 12.41
8.22 8.43	7.55 8.17	12.48 1.09	12.50 1.11
8.54 9.13	8.25 8.47	1.18 1.40	1.20 1.41
9.53 10.12	8.57 9.17	1.49 2.11	1.50 2.12
10.57 11.12	9.27 9.47	2.20 2.42	2.20 2.42
11.58 12.13	10.32 10.51	2.51 3.13	2.50 3.12
	11.32 11.51	3.22 3.44	3.20 3.42
SATURDAY	SATURDAY	3.53 4.15	3.50 4.12
5.50 6.08	6.20 6.39	4.25 4.45	4.20 4.43
6.19 6.38	6.50 7.09	4.53 5.13	4.50 5.13
6.49 7.09	7.20 7.39	5.23 5.43	5.20 5.43
7.20 7.40	7.50 8.09	5.53 6.13	5.50 6.13
7.50 8.11	8.20 8.40	6.23 6.43	6.20 6.43
8.20 8.41	8.50 9.10	6.53 7.13	6.50 7.13
8.50 9.11	9.20 9.40	7.23 7.43	7.20 7.42
9.20 9.41	9.50 10.10	7.53 8.13	7.50 8.12
9.50 10.11	10.20 10.42	8.25 8.43	8.20 8.40
10.20 10.41	10.50 11.12	8.55 9.13	8.50 9.08
10.49 11.12	11.20 11.42	9.52 10.10	9.20 9.38
CONTINUED	CONTINUED	10.50 11.08	10.20 10.38

326 Surrey Central Station / 326 Guildford

From Guildford Exchange via 104 Ave, 156 St, 88 Ave, 140 St, 96 Ave, King George Blvd (King George Station), 102 Ave, City Pkwy to Surrey Central Station.

From Surrey Central Station via City Pkwy, 102 Ave, University Dr, Old Yale Rd, King George Blvd (King George Station), 96 Ave, 140 St, 88 Ave, 156 St, 104 Ave to Guildford Exchange.

Guildford Exchange Bay 1 88 Ave at 156 St #55771 Surrey Central Station (E)	Guildford Exchange Bay 1 88 Ave at 156 St #55771 Surrey Central Station (E)	Surrey Central Station Bay 8 156 St at 88 Ave #55750 Guildford Exchange (E)	Surrey Central Station Bay 8 156 St at 88 Ave #55750 Guildford Exchange (E)
MONDAY TO FRIDAY	MONDAY TO FRIDAY	MONDAY TO FRIDAY	MONDAY TO FRIDAY
5.05 5.14 5.29 CONTINUED	5.58 6.16 6.25 CONTINUED
5.31 5.41 5.59	3.11 3.27 3.49	6.30 6.49 6.58	3.59 4.27 4.37
6.00 6.11 6.29	3.41 3.57 4.19	7.00 7.21 7.32	4.29 4.57 5.07
6.25 6.36 6.55	4.11 4.27 4.48	7.30 7.52 8.03	4.59 5.27 5.37
7.04 7.15 7.35	4.40 4.56 5.17	8.00 8.23 8.34	5.29 5.57 6.07
7.42 7.53 8.15	5.09 5.25 5.46	8.30 8.52 9.03	5.59 6.27 6.37
8.12 8.23 8.45	5.40 5.54 6.15	9.30 9.53 10.04	6.39 7.03 7.11
8.42 8.53 9.15	6.12 6.26 6.45	10.30 10.53 11.04	7.37 7.59 8.07
9.14 9.25 9.46	6.49 7.00 7.17	11.30 11.53 12.04	8.39 8.59 9.07
10.16 10.27 10.48	7.19 7.29 7.46	12.30 12.53 1.04	
11.15 11.26 11.47	8.15 8.25 8.42	1.30 1.54 2.05	
12.17 12.28 12.49	9.15 9.24 9.41	2.23 2.51 3.02	
1.17 1.29 1.50		2.59 3.27 3.38	
2.14 2.27 2.49		3.29 3.57 4.08	
CONTINUED		CONTINUED	
SATURDAY	SATURDAY	SATURDAY	SATURDAY
8.04 8.15 8.32 CONTINUED	8.20 8.38 8.49 CONTINUED
9.05 9.16 9.34	5.01 5.11 5.32	9.20 9.40 9.51	5.18 5.41 5.52
10.04 10.15 10.34	6.02 6.12 6.32	10.20 10.42 10.54	6.19 6.40 6.51
11.04 11.15 11.34	7.03 7.14 7.30	11.18 11.40 11.52	7.19 7.40 7.51
12.02 12.13 12.34	8.00 8.11 8.27	12.18 12.40 12.51	8.20 8.40 8.51
1.02 1.13 1.34	8.59 9.08 9.24	1.18 1.40 1.51	
2.01 2.14 2.35		2.18 2.40 2.51	
3.01 3.14 3.35		3.18 3.40 3.51	
4.01 4.14 4.35		4.18 4.41 4.52	
CONTINUED		CONTINUED	
SUNDAY & HOLIDAYS	SUNDAY & HOLIDAYS	SUNDAY & HOLIDAYS	SUNDAY & HOLIDAYS
11.06 11.17 11.35 CONTINUED	10.15 10.33 10.43 CONTINUED
12.04 12.15 12.35	8.08 8.18 8.35	11.15 11.35 11.45	7.15 7.37 7.47
1.04 1.15 1.35	9.04 9.13 9.30	12.15 12.36 12.46	8.15 8.35 8.45
2.04 2.15 2.35		1.15 1.37 1.48	
3.04 3.15 3.35		2.15 2.37 2.48	
4.04 4.15 4.35		3.15 3.37 3.47	
5.06 5.17 5.35		4.15 4.37 4.47	
6.07 6.18 6.35		5.15 5.37 5.47	
7.07 7.18 7.35		6.15 6.37 6.47	
CONTINUED		CONTINUED	

335 Newton Exchange

From Surrey Central Station via University Dr, 108 Ave (Gateway Station), 150 St, 104 Ave (Guildford Exchange), 156 St, 100 Ave, 160 St, 84 Ave, 152 St, 72 Ave, to Newton Exchange.

Surrey Central Station Bay 3	Guildford Exchange Bay 1	160 St at Fraser Hwy #55863 (E)	Newton Exchange (E)	Surrey Central Station Bay 3	Guildford Exchange Bay 1	160 St at Fraser Hwy #55863 (E)	Newton Exchange (E)	Surrey Central Station Bay 3	Guildford Exchange Bay 1	160 St at Fraser Hwy #55863 (E)	Newton Exchange (E)
MONDAY TO FRIDAY				MONDAY TO FRIDAY				SATURDAY			
5.14	5.26	5.35	5.49 CONTINUED				6.15	6.26	-	-
5.44	5.57	6.07	6.22	3.46	4.06	4.22	4.44	6.45	6.57	-	-
5.59	6.12	6.22	6.37	3.55	4.15	4.31	4.53	7.15	7.27	-	-
6.09	6.22	6.33	6.48	4.04	4.24	4.40	5.02	7.45	8.00	8.12	8.29
6.19	6.32	6.43	6.58	4.13	4.33	4.49	5.11	8.15	8.30	8.42	8.59
6.29	6.42	6.53	7.08	4.22	4.42	4.58	5.20	8.45	9.00	9.12	9.29
6.39	6.52	7.03	7.19	4.31	4.50	5.06	5.28	9.15	9.30	9.42	9.59
6.49	7.02	7.13	7.29	4.40	4.59	5.15	5.37	9.45	10.00	10.13	10.30
7.00	7.15	7.26	7.42	4.48	5.07	5.23	5.45	10.15	10.30	10.43	11.00
7.10	7.25	7.36	7.52	4.56	5.15	5.31	5.53	10.45	11.01	11.14	11.33
7.20	7.35	7.46	8.02	5.04	5.23	5.38	5.58	11.15	11.31	11.45	12.04
7.30	7.45	7.59	8.18	5.13	5.32	5.47	6.07	11.45	12.03	12.17	12.37
7.40	7.55	8.09	8.28	5.19	5.36	5.51	6.12	12.10	12.28	12.42	1.02
7.50	8.06	8.20	8.40	5.25	5.42	5.57	6.18	12.30	12.48	1.02	1.22
8.00	8.16	8.30	8.50	5.31	5.48	6.02	6.22	12.50	1.08	1.22	1.42
8.10	8.26	8.40	9.00	5.38	5.55	6.09	6.29	1.10	1.28	1.42	2.02
8.20	8.36	8.50	9.10	5.47	6.04	6.18	6.38	1.30	1.48	2.02	2.22
8.29	8.45	8.59	9.19	5.54	6.11	6.25	6.45	1.50	2.08	2.22	2.42
8.39	8.55	9.08	9.26	6.02	6.19	6.32	6.50	2.10	2.28	2.42	3.02
8.49	9.05	9.18	9.36	6.15	6.32	6.45	7.03	2.30	2.48	3.02	3.22
9.03	9.19	9.32	9.49	6.28	6.45	6.58	7.16	2.50	3.08	3.22	3.42
9.18	9.34	9.47	10.04	6.41	6.58	7.11	7.29	3.05	3.23	3.37	3.57
9.33	9.48	10.01	10.18	6.54	7.11	7.24	7.42	3.20	3.38	3.52	4.12
9.48	10.03	10.16	10.33	7.07	7.24	7.36	7.53	3.35	3.53	4.07	4.27
10.03	10.18	10.31	10.48	7.27	7.44	7.56	8.13	3.50	4.08	4.22	4.42
10.18	10.33	10.46	11.03	7.47	8.04	8.15	8.31	4.05	4.23	4.37	4.57
10.33	10.48	11.01	11.18	8.07	8.24	8.35	8.51	4.20	4.38	4.52	5.12
10.48	11.03	11.16	11.33	8.37	8.54	9.05	9.21	4.35	4.53	5.07	5.27
11.02	11.18	11.31	11.48	9.07	9.24	9.35	9.51	4.50	5.08	5.22	5.42
11.17	11.33	11.46	12.03	9.37	9.54	10.05	10.21	5.05	5.23	5.37	5.57
11.32	11.48	12.01	12.18	10.07	10.22	10.33	10.48	5.20	5.38	5.52	6.12
11.47	12.03	12.16	12.33	10.37	10.52	11.02	11.17	5.35	5.52	6.06	6.25
12.02	12.19	12.33	12.52	11.07	11.22	11.32	11.46	5.50	6.07	6.21	6.40
12.17	12.34	12.48	1.07	11.37	11.52	12.02	12.16	6.05	6.22	6.36	6.55
12.32	12.49	1.03	1.22	12.08	12.23	12.33	12.47	6.21	6.38	6.52	7.11
12.47	1.04	1.18	1.37	12.40	12.55	1.05	1.19	6.37	6.54	7.07	7.25
1.03	1.20	1.35	1.55	1.12	1.25	1.33	1.45	6.53	7.10	7.23	7.41
1.18	1.35	1.50	2.10					7.09	7.25	7.38	7.56
1.33	1.50	2.05	2.25					7.25	7.41	7.54	8.12
1.48	2.05	2.20	2.40					7.45	8.01	8.14	8.32
2.02	2.19	2.35	2.57					8.15	8.30	8.42	8.59
2.16	2.33	2.49	3.11					8.45	9.00	9.12	9.29
2.29	2.46	3.02	3.24					9.15	9.30	9.42	9.58
2.39	2.59	3.14	3.39					9.45	10.00	10.12	10.28
2.49	3.09	3.26	3.49					10.15	10.29	10.40	10.55
2.59	3.19	3.36	3.59					10.45	10.59	11.10	11.25
3.09	3.29	3.46	4.09					11.15	11.28	11.38	11.53
3.19	3.39	3.55	4.17					11.45	11.58	12.08	12.23
3.29	3.49	4.05	4.27					12.15	12.28	12.38	12.52
3.37	3.57	4.13	4.35					12.45	12.58	1.08	1.22
CONTINUED								1.15	1.28	1.38	1.52

335 Surrey Central Station

From Newton Exchange via 72 Ave, 152 St, 84 Ave, 160 St, 100 Ave, 156 St, 104 Ave (Guildford Exchange), 150 St, 108 Ave (Gateway Station), University Dr, 104 Ave, City Pkwy to Surrey Central Station.

Newton Exchange Bay 11	160 St at Fraser Hwy #55904 (E)	Guildford Exchange Bay 2	Surrey Central Station (E)	Newton Exchange Bay 11	160 St at Fraser Hwy #55904 (E)	Guildford Exchange Bay 2	Surrey Central Station (E)	Newton Exchange Bay 11	160 St at Fraser Hwy #55904 (E)	Guildford Exchange Bay 2	Surrey Central Station (E)
MONDAY TO FRIDAY				MONDAY TO FRIDAY				SATURDAY			
4.21	4.33	4.44	4.58 CONTINUED				-	-	6.39	6.54
4.50	5.02	5.13	5.27	3.36	3.55	4.11	4.29	-	-	7.09	7.24
5.16	5.30	5.42	5.58	3.43	4.02	4.18	4.36	-	-	7.39	7.54
5.44	5.59	6.11	6.27	3.51	4.10	4.26	4.44	7.44	8.00	8.13	8.28
5.59	6.14	6.26	6.42	3.58	4.17	4.33	4.50	8.14	8.30	8.43	8.58
6.12	6.28	6.41	6.57	4.05	4.24	4.40	4.57	8.43	8.59	9.13	9.28
6.27	6.43	6.56	7.12	4.13	4.32	4.48	5.05	9.11	9.29	9.43	9.58
6.37	6.53	7.06	7.22	4.20	4.39	4.55	5.12	9.40	9.58	10.13	10.30
6.47	7.03	7.16	7.33	4.28	4.47	4.63	5.20	10.10	10.28	10.43	11.00
6.57	7.13	7.26	7.43	4.35	4.54	5.10	5.27	10.40	10.58	11.13	11.30
7.06	7.22	7.36	7.53	4.45	5.03	5.18	5.35	11.10	11.28	11.43	12.00
7.14	7.32	7.46	8.04	4.52	5.10	5.25	5.42	11.40	11.58	12.13	12.30
7.24	7.42	7.56	8.14	5.08	5.18	5.32	5.49	12.10	12.28	12.43	1.00
7.33	7.51	8.06	8.24	5.16	5.26	5.40	5.57	12.30	12.48	1.03	1.20
7.41	8.00	8.16	8.34	5.23	5.34	5.48	6.05	12.50	1.08	1.23	1.40
7.51	8.10	8.26	8.44	5.23	5.41	5.55	6.12	1.10	1.28	1.43	2.00
8.01	8.20	8.36	8.54	5.33	5.51	6.05	6.20	1.30	1.48	2.03	2.20
8.12	8.31	8.47	9.05	5.43	6.01	6.15	6.30	1.50	2.08	2.23	2.40
8.31	8.48	9.02	9.19	5.55	6.13	6.27	6.42	2.09	2.28	2.43	3.01
8.46	9.03	9.17	9.34	6.07	6.25	6.39	6.54	2.29	2.48	3.03	3.21
9.00	9.17	9.31	9.48	6.19	6.37	6.51	7.06	2.49	3.08	3.23	3.41
9.14	9.31	9.45	10.02	6.31	6.49	7.03	7.18	3.09	3.28	3.43	4.01
9.28	9.45	9.59	10.16	6.46	7.04	7.18	7.33	3.29	3.48	4.03	4.21
9.43	9.59	10.13	10.30	7.03	7.19	7.33	7.48	3.49	4.08	4.23	4.41
9.57	10.13	10.27	10.44	7.23	7.39	7.53	8.08	4.05	4.23	4.38	4.55
10.12	10.28	10.42	10.59	7.45	8.00	8.13	8.28	4.20	4.38	4.53	5.10
10.27	10.43	10.57	11.14	8.13	8.28	8.41	8.56	4.35	4.53	5.08	5.24
10.42	10.58	11.12	11.29	8.41	8.56	9.09	9.24	4.50	5.08	5.23	5.39
10.57	11.13	11.27	11.44	9.11	9.26	9.39	9.54	5.05	5.23	5.38	5.54
11.11	11.28	11.42	11.59	9.42	9.57	10.09	10.22	5.20	5.38	5.53	6.09
11.26	11.43	11.57	12.14	10.12	10.27	10.39	10.52	5.35	5.53	6.08	6.24
11.41	11.58	12.12	12.29	10.42	10.56	11.07	11.20	5.50	6.08	6.23	6.39
11.56	12.13	12.27	12.44	11.12	11.26	11.37	11.50	6.07	6.24	6.38	6.54
12.11	12.28	12.42	12.59	11.44	11.56	12.07	12.19	6.22	6.39	6.53	7.09
12.26	12.43	12.57	1.14	12.12	12.24	12.35	12.47	6.39	6.55	7.08	7.22
12.41	12.58	1.12	1.29					6.54	7.10	7.23	7.37
12.57	1.14	1.28	1.45					7.09	7.25	7.38	7.52
1.11	1.29	1.43	2.00					7.25	7.41	7.54	8.08
1.26	1.44	1.58	2.15					7.47	8.03	8.16	8.30
1.41	1.59	2.13	2.31					8.17	8.33	8.46	9.00
1.56	2.14	2.28	2.46					8.48	9.03	9.16	9.30
2.08	2.27	2.43	3.01					9.18	9.33	9.46	10.00
2.23	2.42	2.58	3.16					9.49	10.04	10.16	10.29
2.38	3.00	3.17	3.35					10.19	10.34	10.46	10.59
2.46	3.08	3.25	3.43					10.50	11.04	11.16	11.28
3.02	3.23	3.40	3.58					11.20	11.34	11.46	11.58
3.11	3.31	3.48	4.06					11.52	12.05	12.16	12.28
3.19	3.39	3.56	4.14					12.22	12.35	12.46	12.58
3.30	3.49	4.05	4.23								
CONTINUED											

335 Newton Exchange 335 Surrey Central Station

Surrey Central Station to Newton Exchange | Newton Exchange to Guildford and Surrey Central Station.
Guildford and Newton Exchange and Surrey Central Station.
(Refer to Monday to Friday for routing)

Surrey Central Station Bay 3	Guildford Exchange Bay 1	160 St at Fraser Hwy #55863 (E)	Newton Exchange (E)	Newton Exchange Bay 11	160 St at Fraser Hwy #55904 (E)	Guildford Exchange Bay 2	Surrey Central Station (E)
SUNDAY & HOLIDAYS				SUNDAY & HOLIDAYS			
8.15	8.29	8.40	8.55	8.17	8.32	8.45	9.00
8.45	8.59	9.11	9.27	8.47	9.02	9.15	9.30
9.15	9.29	9.41	9.58	9.17	9.32	9.45	10.00
9.45	9.59	10.11	10.28	9.47	10.02	10.15	10.30
10.15	10.29	10.41	10.58	10.16	10.32	10.45	11.00
10.45	11.00	11.12	11.29	10.46	11.02	11.15	11.30
11.15	11.30	11.43	12.01	11.16	11.32	11.45	12.01
11.45	12.00	12.13	12.31	11.46	12.02	12.15	12.31
12.15	12.31	12.44	1.02	12.15	12.31	12.44	1.00
12.45	1.01	1.14	1.32	12.42	1.00	1.14	1.32
1.15	1.32	1.45	2.03	1.12	1.30	1.44	2.02
1.45	2.02	2.15	2.33	1.41	1.59	2.13	2.29
2.15	2.32	2.45	3.03	2.12	2.29	2.43	2.59
2.45	3.02	3.15	3.33	2.42	2.59	3.13	3.29
3.15	3.32	3.45	4.03	3.12	3.29	3.43	3.59
3.45	4.02	4.15	4.33	3.42	3.59	4.13	4.29
4.05	4.22	4.35	4.53	4.03	4.20	4.34	4.50
4.25	4.42	4.55	5.13	4.23	4.40	4.54	5.10
4.45	5.02	5.15	5.32	4.43	5.01	5.14	5.30
5.05	5.22	5.35	5.52	5.05	5.21	5.34	5.50
5.25	5.42	5.55	6.12	5.25	5.41	5.54	6.10
5.45	6.02	6.15	6.32	5.46	6.02	6.15	6.30
6.05	6.21	6.34	6.51	6.06	6.22	6.35	6.50
6.25	6.41	6.54	7.11	6.26	6.42	6.55	7.10
6.45	7.01	7.14	7.31	6.48	7.03	7.16	7.31
7.15	7.31	7.44	8.01	7.17	7.32	7.45	8.00
7.45	8.01	8.14	8.31	7.46	8.01	8.13	8.27
8.15	8.31	8.44	9.01	8.16	8.31	8.43	8.57
8.45	9.00	9.13	9.30	8.47	9.01	9.13	9.26
9.15	9.29	9.41	9.57	9.17	9.31	9.43	9.56
9.45	9.59	10.11	10.27	9.45	9.59	10.11	10.24
10.15	10.29	10.39	10.53	10.14	10.28	10.40	10.53
10.45	10.59	11.09	11.23	10.43	10.56	11.07	11.19
11.15	11.29	11.38	11.51	11.10	11.23	11.34	11.46
11.50	12.04	12.13	12.26				

337 Fraser Heights/Guildford/ Surrey Central Station

From Surrey Central Station to Guildford and Fraser Heights, and from Guildford and Surrey Central Station via University Dr, 104 Ave, 156 St, 110 Ave, 157A St, 108 Ave, 160 St, 104 Ave to 168 St; returning via 168 St, 108 Ave, 157A St, 110 Ave, 156 St, 104 Ave, City Pkwy to Surrey Central Station. Trips operate non-stop between Guildford Exchange and Surrey Central Station.

Surrey Central Station Bay 5A	Guildford Exchange Bay 1	168 St at 104 Ave #55919	Guildford Exchange (E) Bay 2	Surrey Central Station (E)	Surrey Central Station Bay 5A	Guildford Exchange Bay 1	168 St at 104 Ave #55919	Guildford Exchange (E) Bay 2	Surrey Central Station (E)
MONDAY TO FRIDAY					MONDAY TO FRIDAY				
-	-	-	-	-	-	-	-	-	-
-	5.15	5.25	5.36	5.43	-	2.09	2.24	2.38	2.47
-	5.29	5.39	5.49	5.57	2.15	2.24	2.39	2.53	3.04
-	5.43	5.54	6.05	6.12	-	2.39	2.54	3.09	3.19
6.07	6.13	6.24	6.35	6.43	2.39	2.48	3.04	3.19	3.29
6.20	6.27	6.39	6.50	6.58	2.54	3.03	3.19	3.33	3.42
6.35	6.42	6.54	7.05	7.13	3.09	3.18	3.34	3.48	3.57
6.50	6.57	7.09	7.20	7.28	3.24	3.33	3.49	4.03	4.12
7.05	7.12	7.24	7.35	7.43	3.38	3.47	4.03	4.17	4.26
7.20	7.27	7.39	7.51	7.59	3.54	4.03	4.19	4.33	4.42
7.33	7.40	7.54	8.06	8.14	4.07	4.16	4.32	4.46	4.55
7.48	7.55	8.09	8.21	8.29	4.23	4.32	4.48	5.02	5.11
8.04	8.11	8.25	8.38	8.47	4.38	4.48	5.04	5.18	5.27
8.19	8.26	8.40	8.53	9.02	4.52	5.02	5.18	5.32	5.41
8.34	8.41	8.55	9.08	9.17	5.06	5.16	5.32	5.46	5.55
8.51	8.58	9.10	9.26	-	5.24	5.34	5.49	6.02	6.11
9.06	9.13	9.25	9.38	9.47	5.42	5.51	6.06	6.19	6.28
9.21	9.28	9.40	9.56	-	5.58	6.07	6.22	6.35	6.44
-	9.42	9.54	10.07	10.16	6.13	6.21	6.36	6.48	6.56
9.52	9.59	10.11	10.27	-	6.28	6.36	6.51	7.03	7.11
-	10.13	10.25	10.38	10.47	6.44	6.52	7.06	7.17	7.25
10.20	10.27	10.39	10.55	-	7.02	7.10	7.24	7.35	7.43
-	10.42	10.54	11.07	11.16	7.20	7.27	7.40	7.51	7.59
10.50	10.57	11.10	11.27	-	7.35	7.42	7.55	8.06	8.14
-	11.11	11.24	11.37	11.46	7.51	7.58	8.10	8.21	8.28
11.19	11.26	11.39	11.56	-	8.06	8.13	8.25	8.36	8.43
-	11.41	11.54	12.07	12.16	8.21	8.28	8.40	8.51	8.58
11.49	11.56	12.09	12.25	-	8.36	8.43	8.55	9.06	9.13
-	12.11	12.24	12.36	12.45	8.51	8.58	9.09	9.20	9.27
12.18	12.26	12.39	12.55	-	9.06	9.13	9.24	9.35	9.42
-	12.41	12.54	1.06	1.15	9.21	9.28	9.39	9.49	9.57
12.48	12.56	1.09	1.25	-	9.43	9.50	10.01	10.12	10.19
-	1.11	1.24	1.36	1.45	10.01	10.08	10.19	10.30	10.37
1.17	1.25	1.39	1.55	-	10.21	10.28	10.39	10.49	10.57
-	1.40	1.54	2.06	2.15	10.53	11.00	11.09	11.20	11.27
1.46	1.54	2.09	2.25	-					
CONTINUED					CONTINUED				
SATURDAY					SATURDAY				
5.52	5.59	6.10	6.21	6.29	-	-	-	-	-
6.22	6.29	6.40	6.51	6.59	10.34	10.42	10.55	11.08	11.17
6.52	6.59	7.10	7.21	7.29	10.49	10.57	11.10	11.23	11.32
7.07	7.14	7.25	7.36	7.44	11.04	11.12	11.25	11.38	11.47
7.22	7.29	7.40	7.51	7.59	11.18	11.26	11.40	11.53	12.02
7.38	7.45	7.56	8.08	8.16	11.33	11.41	11.55	12.08	12.17
7.53	8.00	8.11	8.23	8.31	11.48	11.56	12.10	12.23	12.32
8.08	8.15	8.26	8.38	8.46	12.03	12.11	12.25	12.38	12.47
8.24	8.31	8.42	8.54	9.02	12.18	12.26	12.40	12.53	1.02
8.38	8.45	8.56	9.08	9.16	12.33	12.41	12.55	1.08	1.17
8.50	8.58	9.10	9.22	9.30	12.46	12.56	1.10	1.23	1.32
9.05	9.13	9.25	9.38	9.47	1.01	1.11	1.25	1.38	1.47
9.20	9.28	9.40	9.53	10.02	1.16	1.26	1.40	1.53	2.02
9.35	9.43	9.55	10.08	10.17	1.31	1.41	1.55	2.08	2.17
9.50	9.58	10.10	10.23	10.32	1.46	1.56	2.10	2.23	2.32
10.05	10.13	10.25	10.38	10.47	2.01	2.11	2.25	2.38	2.47
10.19	10.27	10.40	10.53	11.02	2.16	2.26	2.40	2.53	3.02
CONTINUED					CONTINUED				

337 Fraser Heights/Guildford/ Surrey Central Station

Surrey Central Station to Guildford and Fraser Heights, and return to Guildford and Surrey Central Station.
(Refer to Monday to Friday for routing)

Surrey Central Station Bay 5A	Guildford Exchange Bay 1	168 St at 104 Ave #55919	Guildford Exchange (E) Bay 2	Surrey Central Station (E)	Surrey Central Station Bay 5A	Guildford Exchange Bay 1	168 St at 104 Ave #55919	Guildford Exchange (E) Bay 2	Surrey Central Station (E)
SATURDAY					SATURDAY				
..... CONTINUED				 CONTINUED				
2.31	2.41	2.55	3.08	3.17	6.09	6.25	6.40	6.52	7.00
2.46	2.56	3.10	3.23	3.32	6.31	6.40	6.55	7.07	7.15
3.01	3.11	3.25	3.38	3.47	6.48	6.56	7.10	7.22	7.30
3.16	3.26	3.40	3.53	4.02	7.03	7.11	7.25	7.37	7.45
3.31	3.41	3.55	4.08	4.17	7.18	7.26	7.40	7.52	8.00
3.46	3.56	4.11	4.24	4.33	7.33	7.41	7.55	8.07	8.15
4.01	4.11	4.26	4.39	4.48	7.48	7.56	8.10	8.22	8.30
4.16	4.26	4.41	4.54	5.03	8.03	8.11	8.25	8.37	8.45
4.31	4.41	4.56	5.09	5.18	8.18	8.26	8.40	8.52	9.00
4.46	4.55	5.10	5.23	5.32	8.38	8.46	9.00	9.12	9.20
5.01	5.10	5.25	5.38	5.47	8.58	9.06	9.20	9.31	9.39
5.16	5.25	5.40	5.53	6.02	9.18	9.26	9.40	9.51	9.59
5.31	5.40	5.55	6.08	6.17	9.35	9.43	9.57	10.08	10.16
5.46	5.55	6.10	6.23	6.32	10.01	10.08	10.20	10.31	10.39
6.01	6.10	6.25	6.37	6.45	10.22	10.29	10.40	10.51	10.59
CONTINUED					10.52 10.59 11.10 11.21 11.29				
SUNDAY & HOLIDAYS					SUNDAY & HOLIDAYS				
..... CONTINUED				 CONTINUED				
5.52	5.59	6.10	6.21	6.29	2.02	2.12	2.25	2.37	2.45
6.22	6.29	6.40	6.51	6.59	2.17	2.27	2.40	2.52	3.00
6.52	6.59	7.10	7.21	7.29	2.32	2.42	2.55	3.07	3.15
7.22	7.29	7.40	7.51	7.59	2.47	2.57	3.10	3.22	3.30
7.52	7.59	8.10	8.21	8.29	3.02	3.12	3.25	3.37	3.45
8.07	8.14	8.25	8.36	8.44	3.17	3.27	3.40	3.52	4.00
8.21	8.28	8.40	8.51	8.59	3.32	3.42	3.55	4.07	4.15
8.36	8.43	8.55	9.06	9.14	3.46	3.56	4.10	4.22	4.30
8.50	8.58	9.10	9.21	9.29	4.01	4.11	4.25	4.37	4.45
9.05	9.13	9.25	9.36	9.44	4.16	4.26	4.40	4.52	5.00
9.20	9.28	9.40	9.51	9.59	4.31	4.41	4.55	5.07	5.15
9.35	9.43	9.55	10.06	10.14	4.47	4.56	5.10	5.22	5.30
9.50	9.58	10.10	10.22	10.30	5.02	5.11	5.25	5.37	5.45
10.05	10.13	10.25	10.37	10.45	5.17	5.26	5.40	5.52	6.00
10.20	10.28	10.40	10.52	11.00	5.32	5.41	5.55	6.07	6.15
10.35	10.43	10.55	11.07	11.15	5.47	5.56	6.10	6.22	6.30
10.50	10.58	11.10	11.22	11.30	6.02	6.11	6.25	6.36	6.43
11.05	11.13	11.25	11.37	11.45	6.17	6.26	6.40	6.51	6.58
11.20	11.28	11.40	11.52	12.00	6.32	6.41	6.55	7.06	7.13
11.35	11.43	11.55	12.07	12.15	6.49	6.57	7.10	7.21	7.28
11.50	11.58	12.10	12.22	12.30	7.04	7.12	7.25	7.36	7.43
12.03	12.11	12.23	12.35	12.43	7.19	7.27	7.40	7.51	7.58
12.20	12.28	12.40	12.52	1.00	7.39	7.47	8.00	8.11	8.18
12.35	12.43	12.55	1.07	1.15	7.59	8.07	8.20	8.31	8.38
12.48	12.58	1.10	1.22	1.30	8.19	8.27	8.40	8.51	8.58
1.03	1.13	1.25	1.37	1.45	8.42	8.49	9.00	9.11	9.18
1.18	1.28	1.40	1.52	2.00	9.02	9.09	9.20	9.29	9.36
1.33	1.43	1.55	2.07	2.15	9.22	9.29	9.40	9.49	9.56
1.47	1.57	2.10	2.22	2.30					
CONTINUED									

NOTE.

- From Surrey Central Station to Guildford, the 337 operates as an express to Guildford, stopping for pick-up only at Guildford
- From Guildford to Surrey Central Station, the 337 operates as an express, stopping for both pick-up and drop-off at Guildford

340 22nd Street Station / 340 Scottsdale

From Scottsdale Exchange via Mall Access Rd, Scott Rd, 64 Ave, Kittington Parkway, 64 Ave, Hwy 91, Alex Fraser Bridge, Cliveden Interchange, Hwy 91, Hwy 91A, Howes St Interchange, Hwy 91A, Queensborough Bridge, bus lane, 23 St, 7 Ave to 22nd Street Station.

From 22nd Street Station via 7 Ave, 20 St, Marine, access lane, Queensborough Bridge, Hwy 91A, Howes St Interchange, Hwy 91A, Hwy 91, Cliveden Interchange, Hwy 91, Alex Fraser Bridge, Hwy 91, 64 Ave, Kittington Parkway, 64 Ave, Scott Rd, Mall Access Rd to Scottsdale Exchange.

Scottsdale Exchange Bay 3	22nd Street Station (E)	22nd Street Station Bay 1	Scottsdale Exchange (E)	Scottsdale Exchange Bay 3	22nd Street Station (E)	22nd Street Station Bay 1	Scottsdale Exchange (E)	Scottsdale Exchange Bay 3	22nd Street Station (E)	22nd Street Station Bay 1	Scottsdale Exchange (E)							
MON TO FRI			MON TO FRI			SATURDAY			SATURDAY			SUN & HOL			SUN & HOL			
5.17	5.41	4.46	5.12	5.40	6.03	5.11	5.35	5.48	6.08	5.22	5.43	6.18	6.39	5.49	6.10	6.13	6.34	
5.38	6.03	5.01	5.27	6.00	6.23	5.31	5.55	6.40	7.01	6.40	7.01	6.40	7.01	6.40	7.01	6.40	7.01	
5.53	6.18	5.16	5.42	6.20	6.43	5.51	6.15	7.00	7.23	6.30	6.54	7.00	7.21	6.33	6.54	7.00	7.21	
6.08	6.36	5.31	5.57	6.40	7.03	6.10	6.34	7.20	7.41	6.53	7.14	7.20	7.41	6.53	7.14	7.20	7.41	
6.24	6.55	5.46	6.12	7.00	7.23	6.30	6.54	7.40	8.01	7.13	7.34	8.00	8.22	7.33	7.54	8.19	8.41	
6.38	7.10	6.01	6.27	7.20	7.43	6.50	7.14	7.40	8.01	7.13	7.34	8.00	8.22	7.33	7.54	8.19	8.41	
6.53	7.25	6.15	6.41	7.40	8.03	7.10	7.34	8.00	8.22	7.33	7.54	8.19	8.41	7.53	8.14	8.38	9.00	
7.08	7.41	6.29	6.55	8.00	8.23	7.30	7.54	8.57	9.18	8.30	8.52	9.20	9.42	8.52	9.14	9.51	10.14	
7.23	7.57	6.44	7.10	8.20	8.44	7.50	8.14	9.20	9.42	9.20	9.42	9.51	10.14	9.24	9.46	10.21	10.44	
7.38	8.14	7.00	7.26	8.40	9.04	8.10	8.34	10.20	10.44	10.52	11.16	10.52	11.16	10.22	10.46	11.24	11.48	
7.53	8.29	7.15	7.41	9.00	9.24	8.30	8.54	10.52	11.16	11.24	11.48	11.56	12.20	11.25	11.50	12.28	12.52	
8.08	8.42	7.31	7.57	9.20	9.44	8.50	9.14	11.56	12.20	1.00	1.24	1.28	1.52	1.00	1.24	1.28	1.52	
8.23	8.56	7.47	8.15	9.50	10.14	9.20	9.44	1.00	1.26	1.32	1.56	1.00	1.26	1.00	1.26	1.32	1.56	
8.42	9.12	8.05	8.33	10.20	10.44	9.50	10.14	1.00	1.27	1.32	1.58	1.00	1.27	1.00	1.27	1.32	1.58	
9.02	9.30	8.21	8.49	10.52	11.16	10.20	10.47	1.00	1.27	1.32	1.58	1.00	1.27	1.00	1.27	1.32	1.58	
9.22	9.50	8.39	9.07	11.24	11.48	10.52	11.19	1.00	1.27	1.32	1.58	1.00	1.27	1.00	1.27	1.32	1.58	
9.42	10.07	9.00	9.28	11.56	12.20	11.24	11.51	1.00	1.27	1.32	1.58	1.00	1.27	1.00	1.27	1.32	1.58	
EVERY 30 MIN-UTES UNTIL	9.55	10.23	1.00	1.26	12.28	12.54	1.00	1.26	1.00	1.26	1.00	1.26	1.00	1.26	1.00	1.26	1.00	1.26
12.36	1.01	10.29	10.55	1.32	1.58	1.00	1.27	1.00	1.27	1.00	1.27	1.00	1.27	1.00	1.27	1.00	1.27	
EVERY 30 MIN-UTES UNTIL	1.06	1.32	2.04	2.30	1.32	1.59	2.36	3.00	2.03	2.30	3.08	3.32	3.40	4.04	3.07	3.34	4.12	4.39
1.36	2.02	2.36	3.10	2.36	3.02	2.04	2.31	3.08	3.32	3.40	4.04	3.07	3.34	4.12	4.39	3.39	4.06	
2.06	2.34	2.36	3.10	3.08	3.34	2.36	3.03	3.40	4.04	3.07	3.34	4.12	4.39	3.39	4.06	4.44	5.11	
2.31	3.01	2.51	3.25	3.28	3.54	2.54	3.23	4.12	4.39	3.39	4.06	4.44	5.11	4.11	4.38	5.16	5.43	
3.02	3.34	3.06	3.40	3.50	4.16	3.16	3.45	4.44	5.11	4.11	4.38	5.16	5.43	4.44	5.11	5.16	5.43	
3.20	3.52	3.20	3.54	4.13	4.39	3.39	4.08	5.48	6.11	5.16	5.43	4.44	5.11	5.16	5.43	6.22	6.45	
3.35	4.07	3.35	4.09	4.34	4.59	4.00	4.29	6.22	6.45	5.48	6.11	5.16	5.43	5.48	6.15	6.22	6.45	
3.50	4.22	3.50	4.24	4.54	5.19	4.22	4.49	6.54	7.17	6.22	6.45	5.48	6.15	6.22	6.45	6.54	7.17	
4.05	4.37	4.04	4.38	5.16	5.41	4.44	5.11	6.54	7.17	6.22	6.45	5.48	6.15	6.22	6.45	6.54	7.17	
4.20	4.52	4.18	4.53	5.38	6.03	5.06	5.33	7.28	7.50	6.53	7.19	6.22	6.45	6.53	7.19	7.28	7.50	
4.35	5.07	4.33	5.07	5.58	6.23	5.26	5.53	8.00	8.22	7.25	7.51	6.53	7.19	7.25	7.51	8.00	8.22	
4.50	5.22	4.47	5.21	6.22	6.47	5.48	6.15	8.32	8.54	7.57	8.23	7.25	7.51	7.57	8.23	8.32	8.54	
5.05	5.37	5.01	5.34	6.54	7.19	6.08	6.35	9.02	9.24	8.29	8.55	8.00	8.22	8.29	8.55	9.02	9.24	
5.20	5.52	5.16	5.49	7.28	7.50	6.28	6.55	9.32	9.54	9.00	9.24	9.02	9.24	9.00	9.24	9.32	9.54	
5.35	6.04	5.31	6.02	8.00	8.22	6.52	7.19	10.02	10.22	9.30	9.54	10.02	10.22	9.30	9.54	10.02	10.22	
5.45	6.14	5.44	6.15	8.32	8.54	7.24	7.51	11.02	11.22	10.01	10.24	10.02	10.22	10.01	10.24	10.02	10.22	
6.00	6.28	5.59	6.29	9.02	9.24	7.55	8.22	11.30	11.54	10.31	10.54	10.02	10.22	10.31	10.54	11.30	11.54	
6.20	6.48	6.14	6.43	9.32	9.54	8.29	8.54	11.30	11.54	11.31	11.54	11.30	11.54	11.31	11.54	11.30	11.54	
6.35	7.01	6.29	6.58	10.02	10.24	8.59	9.24	12.02</										

341 Newton Exchange

From Guildford Exchange via 104 Ave, 150 St, 100 Ave, 148 St, 84 Ave, 144 St, 72 Ave to Newton Exchange.

Guildford Exchange Bay 2	Newton Exchange (E)	Guildford Exchange Bay 2	Newton Exchange (E)
MONDAY TO FRIDAY		SATURDAY	
4.38	4.55	6.48	7.10
4.55	5.15	7.18	7.40
5.13	5.33	7.48	8.10
5.31	5.53	8.18	8.40
5.51	6.13	8.48	9.10
6.15	6.37	9.18	9.40
6.35	6.57	9.48	10.10
6.53	7.15	10.19	10.41
7.11	7.33	10.48	11.12
7.29	7.51	11.18	11.43
7.43	8.09	11.49	12.14
8.03	8.29	12.20	12.45
8.23	8.49	12.51	1.18
8.50	9.14	1.21	1.51
9.15	9.39	1.52	2.22
9.44	10.08	2.22	2.52
10.13	10.37	2.53	3.23
10.43	11.07	3.24	3.54
11.13	11.37	3.55	4.25
11.43	12.07	4.26	4.56
12.13	12.37	4.57	5.27
12.43	1.07	5.28	5.58
1.13	1.37	5.58	6.28
1.43	2.07	6.21	6.48
2.12	2.38	6.49	7.16
2.41	3.09	7.20	7.44
3.09	3.39	7.52	8.15
3.37	4.09	8.23	8.45
4.01	4.33	8.51	9.13
4.21	4.53		
4.46	5.17		
5.08	5.39		
		SUNDAY & HOLIDAYS	
5.28	5.59	7.19	7.39
5.57	6.25	7.49	8.09
6.26	6.54	8.21	8.41
6.56	7.24	8.52	9.12
7.27	7.50	9.21	9.43
7.55	8.18	9.51	10.13
8.24	8.47	10.21	10.43
8.54	9.17	10.51	11.13
9.26	9.49	11.21	11.43
		11.51	12.13
		12.20	12.43
		12.48	1.13
		1.18	1.43
		1.49	2.15
		2.20	2.46
		2.50	3.16
		3.20	3.46
		3.50	4.16
		4.20	4.46
		4.50	5.16
		5.22	5.46
		5.52	6.16
		6.22	6.46
		6.52	7.16
		7.22	7.46
		7.51	8.13
		8.21	8.43
		8.49	9.09

341 Guildford Exchange

From Newton Exchange via 72 Ave, 144 St, 84 Ave, 148 St, 100 Ave, 150 St, 104 Ave to Guildford Exchange.

Newton Exchange Bay 11	Guildford Exchange (E)	Newton Exchange Bay 11	Guildford Exchange (E)
MONDAY TO FRIDAY		SATURDAY	
5.42	6.05 CONTINUED	
6.18	6.41	12.50	1.14
6.51	7.15	1.20	1.44
7.11	7.39	1.50	2.16
7.31	7.59	2.20	2.46
7.51	8.19	2.50	3.16
8.07	8.35	3.20	3.47
8.27	8.55	3.50	4.17
8.47	9.15	4.20	4.47
9.07	9.33	4.50	5.17
9.27	9.53	5.20	5.45
9.47	10.13	5.50	6.15
10.15	10.41	6.20	6.45
10.43	11.09	6.50	7.15
11.13	11.39	7.20	7.43
11.43	12.09	7.50	8.13
12.13	12.39	8.20	8.43
12.43	1.09	8.50	9.13
1.13	1.39	9.20	9.41
1.43	2.09	9.50	10.11
2.13	2.41	SUNDAY & HOLIDAYS	
2.43	3.11	7.50	8.10
3.08	3.36	8.20	8.40
3.33	4.01	8.50	9.10
3.58	4.26	9.20	9.42
4.19	4.48	9.50	10.12
4.39	5.08	10.20	10.42
5.05	5.34	10.50	11.12
5.31	5.59	11.20	11.42
5.53	6.21	11.50	12.12
6.15	6.40	12.20	12.42
6.39	7.04	12.50	1.14
7.03	7.27	1.20	1.45
7.29	7.53	1.50	2.16
7.50	8.13	2.20	2.46
8.20	8.43	2.50	3.16
8.52	9.15	3.20	3.46
9.22	9.45	3.50	4.14
9.54	10.17	4.20	4.44
		4.51	5.15
SATURDAY		5.20	5.44
7.50	8.08	5.50	6.14
8.17	8.38	6.20	6.44
8.47	9.10	6.50	7.13
9.17	9.40	7.20	7.43
9.47	10.10	7.50	8.12
10.17	10.40	8.20	8.41
10.47	11.10	8.50	9.09
11.17	11.40	9.20	9.39
11.47	12.11	9.50	10.09
12.19	12.43		
CONTINUED			

342 Newton Exchange

From Langley Centre via Glover, 204 St, Douglas, 56 Ave, 196 St, 54 Ave, 192 St, Hwy 10, 177B St, 58 Ave, 176 St (Hwy 15), Hwy 10, 152 St, 60 Ave, 142 St, 57 Ave, 144 St, 72 Ave to Newton Exchange.

Langley Centre Bay 2	152 St at Hwy 10 #56045	Newton Exchange (E)	Langley Centre Bay 2	152 St at Hwy 10 #56045	Newton Exchange (E)
MONDAY TO FRIDAY			SATURDAY		
5.02	5.22	5.48	7.14	7.33	7.55
5.22	5.42	6.08	7.35	7.54	8.20
5.42	6.02	6.28	7.55	8.14	8.40
6.00	6.22	6.48	8.15	8.36	9.04
6.18	6.40	7.06	EVERY 20 MINUTES UNTIL		
6.33	6.55	7.21	11.35	11.58	12.26
6.48	7.10	7.36	11.55	12.18	12.46
7.03	7.27	7.53	12.15	12.38	1.06
7.18	7.42	8.08	12.35	12.58	1.26
7.33	7.57	8.23	12.55	1.18	1.46
7.48	8.12	8.38	1.15	1.41	2.09
8.03	8.27	8.54	1.35	2.01	2.29
8.18	8.42	9.09	1.55	2.21	2.49
8.33	8.56	9.23	2.15	2.41	3.11
8.48	9.11	9.38	2.35	3.01	3.31
9.02	9.25	9.55	2.55	3.21	3.51
9.16	9.39	10.09	3.15	3.41	4.11
9.32	9.55	10.25	3.35	4.01	4.31
9.48	10.11	10.41	3.55	4.21	4.51
10.04	10.27	10.57	4.15	4.41	5.11
10.20	10.43	11.13	4.35	5.01	5.31
10.40	11.03	11.33	4.55	5.21	5.51
11.00	11.23	11.53	5.15	5.39	6.09
11.20	11.43	12.13	5.35	5.59	6.28
11.40	12.03	12.33	5.55	6.19	6.48
12.00	12.24	12.54	6.15	6.38	7.07
12.20	12.44	1.14	6.35	6.58	7.27
12.40	1.04	1.34	6.55	7.18	7.47
1.00	1.25	1.55	7.15	7.37	8.03
1.20	1.45	2.15	7.34	7.56	8.22
1.40	2.05	2.35	7.55	8.17	8.43
2.00	2.26	2.56	8.15	8.37	8.59
2.20	2.46	3.16	8.45	9.07	9.27
2.40	3.06	3.36	SUNDAY & HOLIDAYS		
3.00	3.29	3.59	7.07	7.25	7.51
3.15	3.44	4.14	7.37	7.55	8.21
3.30	3.59	4.29	8.06	8.25	8.53
3.46	4.15	4.45	8.35	8.54	9.24
4.01	4.30	4.58	9.05	9.24	9.54
4.16	4.45	5.13	9.35	9.56	10.26
4.31	5.00	5.28	10.05	10.26	10.56
4.46	5.15	5.43	10.35	10.56	11.26
5.04	5.33	5.58	11.05	11.26	11.56
5.16	5.45	6.10	11.35	11.56	12.24
5.31	5.57	6.22	12.05	12.26	12.54
5.46	6.12	6.33	12.35	12.57	1.25
6.03	6.28	6.49	1.05	1.27	1.55
6.28	6.53	7.14	1.35	1.57	2.25
6.47	7.10	7.31	2.05	2.27	2.54
7.06	7.28	7.48	2.35	2.57	3.24
7.25	7.47	8.05	3.05	3.27	3.54
7.44	8.06	8.24	3.35	3.57	4.24
8.13	8.35	8.53	4.05	4.27	4.54
8.43	9.04	9.22	4.35	4.57	5.24
9.18	9.39	9.56	5.05	5.28	5.55
			5.35	5.58	6.25
			6.05	6.28	6.55
			6.35	6.57	7.24
			7.05	7.25	7.50
			7.35	7.55	8.20
			8.05	8.25	8.50
			8.35	8.55	9.20
			9.05	9.25	9.46

342 Langley Centre

From Newton Exchange via 72 Ave, 144 St, 57 Ave, 142 St, 60 Ave, 152 St, Hwy 10, 176 St (Hwy 15), 58 Ave, 177B St, Hwy 10, 56 Ave, 203 St, Logan to Langley Centre.

Newton Exchange Bay 1	Hwy 10 at 152 St #59873	Langley Centre (E)	Newton Exchange Bay 1	Hwy 10 at 152 St #59873	Langley Centre (E)
MONDAY TO FRIDAY			SATURDAY		
5.20	5.36	5.55	7.14	7.33	7.54
5.40	5.56	6.16	7.39	7.58	8.19
5.54	6.13	6.35	8.02	8.21	8.44
6.10	6.29	6.51	8.25	8.44	9.07
6.26	6.45	7.07	8.42	9.01	9.24
6.42	7.02	7.24	8.59	9.18	9.41
6.57	7.17	7.42	9.16	9.35	9.58
7.12	7.32	7.57	9.36	9.55	10.18
7.27	7.47	8.12	9.56	10.15	10.38
7.42	8.04	8.29	10.16	10.35	10.58
7.58	8.20	8.45	10.36	10.55	11.18
8.14	8.36	9.01	10.56	11.15	11.38
8.29	8.51	9.15	11.16	11.36	11.59
8.44	9.06	9.28	11.36	11.57	12.20
8.59	9.21	9.43	11.56	12.17	12.40
9.14	9.34	9.56	EVERY 20 MINUTES UNTIL		
9.29	9.49	10.11	3.16	3.37	4.00
9.45	10.05	10.27	3.36	3.57	4.20
10.01	10.21	10.44	3.56	4.17	4.40
10.17	10.37	11.00	4.16	4.37	5.00
10.33	10.53	11.16	4.35	4.56	5.19
10.51	11.11	11.34	4.56	5.17	5.40
11.09	11.30	11.53	5.16	5.37	5.58
11.27	11.48	12.11	5.36	5.57	6.18
11.47	12.08	12.31	EVERY 20 MINUTES UNTIL		
12.07	12.29	12.53	6.58	7.18	7.39
12.27	12.49	1.13	7.20	7.40	8.01
12.47	1.09	1.33	7.42	8.01	8.22
1.07	1.30	1.55	8.04	8.22	8.43
1.27	1.50	2.15	8.27	8.45	9.06
1.47	2.10	2.35	8.51	9.09	9.28
2.07	2.31	2.58	9.15	9.33	9.51
2.27	2.51	3.18	SUNDAY & HOLIDAYS		
2.44	3.08	3.37	7.00	7.17	7.36
3.02	3.27	3.56	7.32	7.51	8.10
3.16	3.41	4.10	8.02	8.21	8.40
3.31	3.56	4.26	8.32	8.51	9.10
3.46	4.11	4.41	9.02	9.21	9.41
4.04	4.29	4.59	9.32	9.51	10.11
4.19	4.44	5.13	10.02	10.21	10.41
4.34	4.58	5.27	10.32	10.51	11.11
4.50	5.14	5.43	11.02	11.21	11.42
5.05	5.29	5.54	11.32	11.52	12.15
5.20	5.44	6.08	12.02	12.22	12.45
5.35	5.59	6.23	12.32	12.52	1.15
5.53	6.17	6.40	1.02	1.22	1.43
6.15	6.38	7.00	1.32	1.52	2.13
6.35	6.57	7.18	2.02	2.23	2.44
6.53	7.15	7.36	2.32	2.53	3.14
7.11	7.33	7.53	3.02	3.23	3.43
7.31	7.52	8.12	3.32	3.53	4.13
7.53	8.14	8.34	4.02	4.23	4.43
8.23	8.43	9.02	4.32	4.53	5.13
8.58	9.18	9.37	5.02	5.23	5.43
9.28	9.46	10.05	5.32	5.53	6.13
			6.02	6.23	6.43
			6.32	6.53	7.13
			7.02	7.23	7.43
			7.32	7.53	8.12
			8.02	8.23	8.42
			8.32	8.51	9.09
			9.02	9.20	9.37
			9.30	9.48	10.05

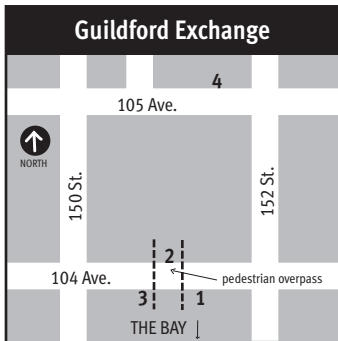
345 White Rock Centre 345 King George Station

From King George Stn via King George Blvd, 100 Ave, Whalley Blvd, Fraser Hwy, 152 St (White Rock Centre), then most trips continue via Johnston to Thrift

From Thrift & Johnston via Thrift, Oxford, North Bluff, 152 St (White Rock Centre), Fraser Hwy, King George Blvd to King George Station.

King George Station Bay 2 152 St at Hwy 10 #56068				White Rock Centre (E) King George Station Bay 2 152 St at Hwy 10 #56068				White Rock Centre Bay 7 152 St at Hwy 10 (E) #56045				King George Station (E) White Rock Centre Bay 7 152 St at Hwy 10 (E) #56045			
MONDAY TO FRIDAY				MONDAY TO FRIDAY				MONDAY TO FRIDAY				MONDAY TO FRIDAY			
5.50	6.16	6.35	CONTINUED	5.02*	5.14	5.40	CONTINUED	5.02*	5.14	5.40	CONTINUED	
6.05	6.31	6.50	12.44	1.13	1.34	5.18*	5.30	5.56	11.21*	11.36	12.06	5.18*	5.30	5.56	
6.18	6.44	7.03	1.14	1.44	2.05	5.33*	5.45	6.11	11.49	12.04	12.34	5.33*	5.45	6.11	
6.33	6.59	7.18	1.43	2.15	2.36	5.48*	6.00	6.26	12.17*	12.32	1.02	5.48*	6.00	6.26	
6.48	7.15	7.36	2.12	2.45	3.08	6.04*	6.16	6.43	12.47*	1.02	1.32	6.04*	6.16	6.43	
7.03	7.32	7.53	2.41	3.16	3.39	6.16	6.28	6.55	1.17*	1.32	2.02	6.16	6.28	6.55	
7.18	7.47	8.08	3.11	3.48	4.08	6.34*	6.48	7.17	1.47*	2.02	2.34	6.34*	6.48	7.17	
7.33	8.03	8.24	3.41	4.18	4.40	6.49*	7.03	7.32	2.18*	2.34	3.06	6.49*	7.03	7.32	
7.48	8.18	8.39	4.01	4.38	5.00	7.04*	7.18	7.49	2.50*	3.06	3.38	7.04*	7.18	7.49	
8.03	8.33	8.56	4.21	4.58	5.20	7.19*	7.33	8.04	3.14*	3.32	4.04	7.19*	7.33	8.04	
8.18	8.48	9.09	4.41	5.18	5.36	7.34*	7.48	8.19	3.34*	3.52	4.24	7.34*	7.48	8.19	
8.33	9.03	9.24	5.01	5.38	5.56	7.49*	8.03	8.34	3.54*	4.12	4.44	7.49*	8.03	8.34	
8.48	9.18	9.40	5.21	5.58	6.16	8.04*	8.19	8.50	4.14*	4.32	5.04	8.04*	8.19	8.50	
9.03	9.32	9.53	5.43	6.17	6.35	8.19*	8.34	9.05	4.34*	4.52	5.24	8.19*	8.34	9.05	
9.23	9.52	10.14	6.05	6.39	6.57	8.34*	8.49	9.17	4.54*	5.12	5.44	8.34*	8.49	9.17	
9.46	10.15	10.37	6.27	7.01	7.19	8.54*	9.09	9.37	5.14*	5.32	6.04	8.54*	9.09	9.37	
10.14	10.43	11.04	6.49	7.20	7.37	9.14*	9.29	9.56	5.34*	5.50	6.22	9.14*	9.29	9.56	
10.44	11.13	11.34	7.11	7.42	7.59	9.34*	9.49	10.16	5.54*	6.10	6.42	9.34*	9.49	10.16	
11.14	11.43	12.04	7.39	8.07	8.22	9.57*	10.12	10.39	6.19*	6.34	7.05	9.57*	10.12	10.39	
11.44	12.13	12.34	8.07	8.35	8.50	10.25*	10.40	11.07	6.49*	7.04	7.32	10.25*	10.40	11.07	
12.14	12.43	1.04	8.35	9.00	9.13	10.53*	11.08	11.35	7.19*	7.34	8.01	10.53*	11.08	11.35	
CONTINUED		9.05	9.29	9.40	CONTINUED		7.48*	8.02	8.27	CONTINUED		
									8.18*	8.31	8.55				

* Trips start from Thrift at Johnston 2-4 minutes earlier.



- 320 Fleetwood/Langley Centre
326 Surrey Central Station
335 Newton Exchange
337 Fraser Heights
375 White Rock South
501 Langley Centre
509 Walnut Grove (PM peak)
- R1 King George Blvd to Newton Exchange Rapid Bus
320 Surrey Central Station
335 Surrey Central Station
337 Surrey Central Station
341 Newton Exchange
501 Surrey Central Station
509 Surrey Central Station (PM peak)
- 341 Guildford
373 Guildford
- 373 Surrey Central Station

351 Bridgeport Station

From Oxford at Russell via Oxford, Thrift, Johnston, 152 St, King George Blvd, South Surrey Park & Ride, King George Blvd, Hwy 99, Hwy 10, Hwy 99, Massey Exchange, Hwy99, Bridgeport Rd, Great Canadian Way to Bridgeport Station.

Oxford at Russell #56110				White Rock Centre Bay 5				South Surrey Park & Ride Bay 3				Oxford at Russell #56110				White Rock Centre Bay 5				South Surrey Park & Ride Bay 3			
MONDAY TO FRIDAY				MONDAY TO FRIDAY				MONDAY TO FRIDAY				MONDAY TO FRIDAY				SATURDAY							
4.24	4.30	4.39	5.04	CONTINUED	5.02	5.08	5.21	5.52	CONTINUED	12.49	12.54	1.09	1.39	CONTINUED	1.04	1.09	1.24	1.54		
4.44	4.50	4.59	5.25	5.04	5.10	5.22	5.48	5.26	5.32	5.44	6.14	5.02	5.08	5.21	5.52	1.19	1.24	1.39	2.09	1.34	1.39	1.54	2.24
5.24	5.30	5.42	6.10	5.44	5.50	6.02	6.30	5.38	5.44	5.56	6.26	5.50	5.56	6.08	6.36	1.49	1.54	2.09	2.39	1.49	1.54	2.09	2.39
6.04	6.10	6.22	6.50	6.14	6.20	6.32	7.02	6.02	6.08	6.20	6.48	6.02	6.08	6.20	6.48	2.04	2.09	2.24	2.54	2.04	2.09	2.24	2.54
6.24	6.30	6.42	7.11	6.24	6.30	6.42	7.11	6.15	6.21	6.33	7.01	6.15	6.21	6.33	7.01	2.19	2.24	2.39	3.09	2.19	2.24	2.39	3.09
6.34	6.40	6.52	7.21	6.34	6.40	6.52	7.21	6.28	6.34	6.45	7.12	6.28	6.34	6.45	7.12	2.34	2.39	2.54	3.24	2.34	2.39	2.54	3.24
6.44	6.50	7.02	7.31	6.44	6.50	7.02	7.31	6.41	6.47	6.58	7.25	6.41	6.47	6.58	7.25	2.49	2.54	3.09	3.39	2.49	2.54	3.09	3.39
6.54	7.00	7.12	7.41	7.04	7.10	7.22	7.51	6.56	7.02	7.13	7.39	6.56	7.02	7.13	7.39	3.04	3.09	3.24	3.54	3.04	3.09	3.24	3.54
7.04	7.10	7.22	7.51	7.14	7.20	7.32	8.01	7.11	7.17	7.28	7.54	7.11	7.17	7.28	7.54	3.19	3.24	3.39	4.09	3.19	3.24	3.39	4.09
7.24	7.30	7.42	8.11	7.24	7.30	7.42	8.11	7.26	7.32	7.42	8.08	7.26	7.32	7.42	8.08	3.34	3.39	3.54	4.24	3.34	3.39	3.54	4.24
7.34	7.40	7.52	8.21	7.34	7.40	7.52	8.21	7.41	7.47	7.57	8.23	7.41	7.47	7.57	8.23	3.49	3.54	4.09	4.39	3.49	3.54	4.09	4.39
7.44	7.50	8.02	8.33	7.44	7.50	8.02	8.33	7.56	8.02	8.12	8.38	7.56	8.02	8.12	8.38	4.04	4.09	4.24	4.54	4.04	4.09	4.24	4.54
7.54	8.00	8.12	8.43	7.54	8.00	8.12	8.43	8.23	8.29	8.39	9.05	8.23	8.29	8.39	9.05	4.19	4.24	4.37	5.07	4.19	4.24	4.37	5.07
8.06	8.12	8.24	8.54	8.06	8.12	8.24	8.54	8.52	8.58	9.08	9.34	8.52	8.58	9.08	9.34	4.34	4.39	4.51	5.21	4.34	4.39	4.51	5.21
8.18	8.24	8.36	9.06	8.18	8.24	8.36	9.06	9.24	9.29	9.38	10.04	9.24	9.29	9.38	10.04	4.49	4.54	5.06	5.36	4.49	4.54	5.06	5.36
8.30	8.36	8.48	9.18	8.30	8.36	8.48	9.18	9.54	9.59	10.08	10.34	9.54	9.59	10.08	10.34	5.04	5.09	5.21	5.51	5.04	5.09	5.21	5.51
8.45	8.51	9.03	9.33	8.45	8.51	9.03	9.33	10.24	10.29	10.38	11.04	10.24	10.29	10.38	11.04	5.19	5.24	5.36	6.06	5.19	5.24	5.36	6.06
9.00	9.06	9.18	9.47	9.00	9.06	9.18	9.47	10.54	10.59	11.08	11.34	10.54	10.59	11.08	11.34	5.34	5.39	5.51	6.21	5.34	5.39	5.51	6.21
9.15	9.21	9.33	10.02	9.15	9.21	9.33	10.02	11.14	11.19	11.28	11.54	11.14	11.19	11.28	11.54	5.49	5.54	6.06	6.36	5.49	5.54	6.06	6.36
9.30	9.36	9.48	10.17	9.30	9.36	9.48	10.17	11.44	11.49	11.58	12.24	11.44	11.49	11.58	12.24	6.04	6.09	6.21	6.49	6.04	6.09	6.21	6.49
9.45	9.51	10.03	10.32	9.45	9.51	10.03	10.32	12.14	12.19	12.28	12.54	12.14	12.19	12.28	12.54	6.19	6.24	6.36	7.04	6.19	6.24	6.36	7.04
10.00	10.06	10.19	10.49	10.00	10.06	10.19	10.49	12.45	12.50	12.59	1.25	12.45	12.50	12.59	1.25	6.34	6.39	6.51	7.20	6.34	6.39	6.51	7.20
10.15	10.21	10.34	11.04	10.15	10.21	10.34	11.04	1.15	1.20	1.29	1.53	1.15	1.20	1.29	1.53	6.49	6.54	7.06	7.35	6.49	6.54	7.06	7.35
10.30	10.36	10.50	11.19	10.30	10.36	10.50	11.19	SATURDAY				7.04	7.09	7.21	7.50	7.04	7.09	7.21	7.50				
10.45	10.51	11.05	11.34	10.45	10.51	11.05	11.34	4.25	4.30	4.39	5.06	7.19	7.24	7.36	8.05	7.19	7.24	7.36	8.05				
11.00	11.06	11.20	11.49	11.00	11.06	11.20	11.49	5.25	5.30	5.40	6.07	7.34	7.39	7.51	8.20	7.34	7.39	7.51	8.20				
11.15	11.21	11.35	12.04	11.15	11.21	11.35	12.04	6.05	6.10	6.21	6.48	7.49	7.54	8.06	8.35	7.49	7.54	8.06	8.35				
11.30	11.36	11.50	12.19	11.30	11.36	11.50	12.19	6.27	6.32	6.43	7.10	8.04	8.09	8.21	8.48	8.04	8.09	8.21	8.48				
11.45	11.51	12.05	12.34	11.45	11.51	12.05	12.34	6.47	6.52	7.03	7.30	8.19	8.24	8.35	9.03	8.19	8.24	8.35	9.03				
12.00	12.06	12.20	12.49	12.00	12.06	12.20	12.49	7.07	7.12	7.23	7.50	8.34	8.39	8.51	9.19	8.34	8.39	8.51	9.19				
12.15	12.21	12.35	1.04	12.15	12.21	12.35	1.04	7.27	7.32	7.43	8.10	8.49	8.54	9.06	9.34	8.49	8.54	9.06	9.34				
12.30	12.36	12.50	1.19	12.30	12.36	12.50	1.19	7.47	7.52	8.03	8.30	9.06	9.11	9.23	9.53	9.06	9.11	9.23	9.53				
12.45	12.51	1.05	1.34</																				

351 White Rock Centre

From Bridgeport Station via Great Canadian Way, Sea Island Way, Hwy 99, Massey Exchange, Hwy 99, Hwy 10, Hwy 99, offramp, South Surrey Park & Ride, King George Blvd, 152 St, 16 Ave to Oxford at North Bluff.

Bridgeport Station Bay 9	South Surrey Park & Ride (E) Bay 1	White Rock Centre Bay 1 (E)	Bridgeport Station Bay 9	South Surrey Park & Ride (E) Bay 1	White Rock Centre Bay 1 (E)
MONDAY TO FRIDAY			MONDAY TO FRIDAY		
5.11	5.41	5.48 CONTINUED		
5.31	6.04	6.12	8.58	9.34	9.42
5.51	6.24	6.32	9.14	9.49	9.57
6.01	6.34	6.42	9.43	10.18	10.26
6.11	6.44	6.52	10.11	10.46	10.54
6.21	6.55	7.03	10.41	11.16	11.24
6.31	7.05	7.13	11.16	11.49	11.56
6.41	7.15	7.23	11.46	12.19	12.26
6.51	7.27	7.35	12.16	12.49	12.56
7.01	7.37	7.45	1.01	1.34	1.41
7.11	7.47	7.55	2.00	2.33	2.40
7.21	7.58	8.06	SATURDAY		
7.33	8.10	8.18	5.20	5.50	5.57
7.45	8.21	8.29	5.40	6.10	6.17
7.57	8.33	8.41	6.00	6.32	6.39
8.09	8.44	8.52	6.20	6.52	6.59
8.21	8.56	9.04	6.40	7.12	7.19
8.36	9.11	9.19	7.00	7.32	7.39
8.51	9.26	9.34	7.15	7.47	7.54
9.06	9.41	9.49	7.30	8.02	8.09
9.20	9.55	10.03	7.45	8.17	8.24
THEN EVERY 15 MINUTES UNTIL			8.00	8.32	8.39
1.20	1.58	2.07	8.15	8.47	8.54
1.33	2.11	2.20	8.30	9.03	9.10
1.45	2.23	2.32	8.45	9.18	9.25
1.57	2.35	2.44	9.01	9.35	9.43
2.09	2.50	2.59	9.17	9.51	9.59
2.21	3.02	3.11	9.33	10.07	10.15
2.33	3.17	3.27	9.49	10.23	10.31
2.45	3.29	3.39	10.05	10.40	10.48
2.57	3.41	3.51	10.21	10.56	11.04
3.09	3.54	4.04	10.37	11.12	11.20
3.21	4.06	4.16	THEN EVERY 15 MINUTES UNTIL		
3.33	4.18	4.28	5.07	5.45	5.53
3.43	4.28	4.38	5.22	6.00	6.08
3.53	4.38	4.48	5.37	6.15	6.23
4.03	4.49	4.59	5.52	6.30	6.38
4.13	4.59	5.09	6.07	6.46	6.54
4.23	5.09	5.19	6.22	7.01	7.09
4.33	5.19	5.29	6.37	7.14	7.22
4.43	5.29	5.39	6.52	7.29	7.37
4.53	5.39	5.49	7.07	7.43	7.51
5.03	5.46	5.56	7.22	7.58	8.06
5.13	5.56	6.06	7.37	8.12	8.20
5.25	6.08	6.18	7.52	8.27	8.35
5.37	6.19	6.28	8.07	8.42	8.50
5.48	6.30	6.39	8.22	8.57	9.05
6.01	6.42	6.51	8.37	9.11	9.18
6.13	6.54	7.03	8.52	9.26	9.33
6.25	7.06	7.15	9.07	9.41	9.48
6.40	7.19	7.28	9.22	9.56	10.03
6.56	7.35	7.44	9.42	10.16	10.23
7.13	7.51	7.59	10.02	10.36	10.43
7.28	8.06	8.14	10.15	10.49	10.56
7.43	8.19	8.27	11.10	11.44	11.51
7.58	8.34	8.42	11.40	12.14	12.21
8.13	8.49	8.57	12.05	12.39	12.46
8.28	9.04	9.12	1.00	1.34	1.41
8.43	9.19	9.27	1.50	2.24	2.31
CONTINUED					

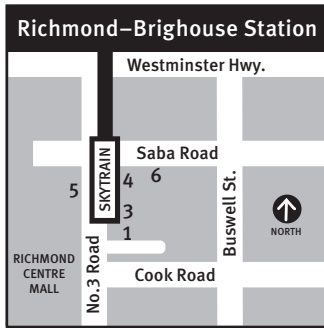
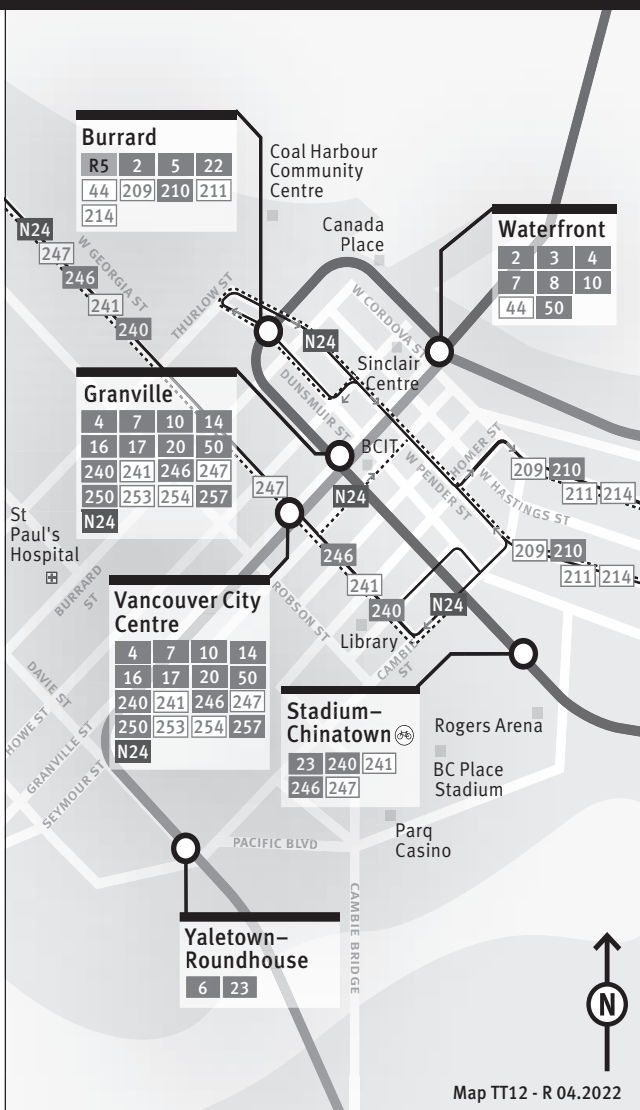
351 Bridgeport Station/White Rock Centre

Oxford at Russell to Bridgeport Station.
(Refer to Monday to Friday for routing)

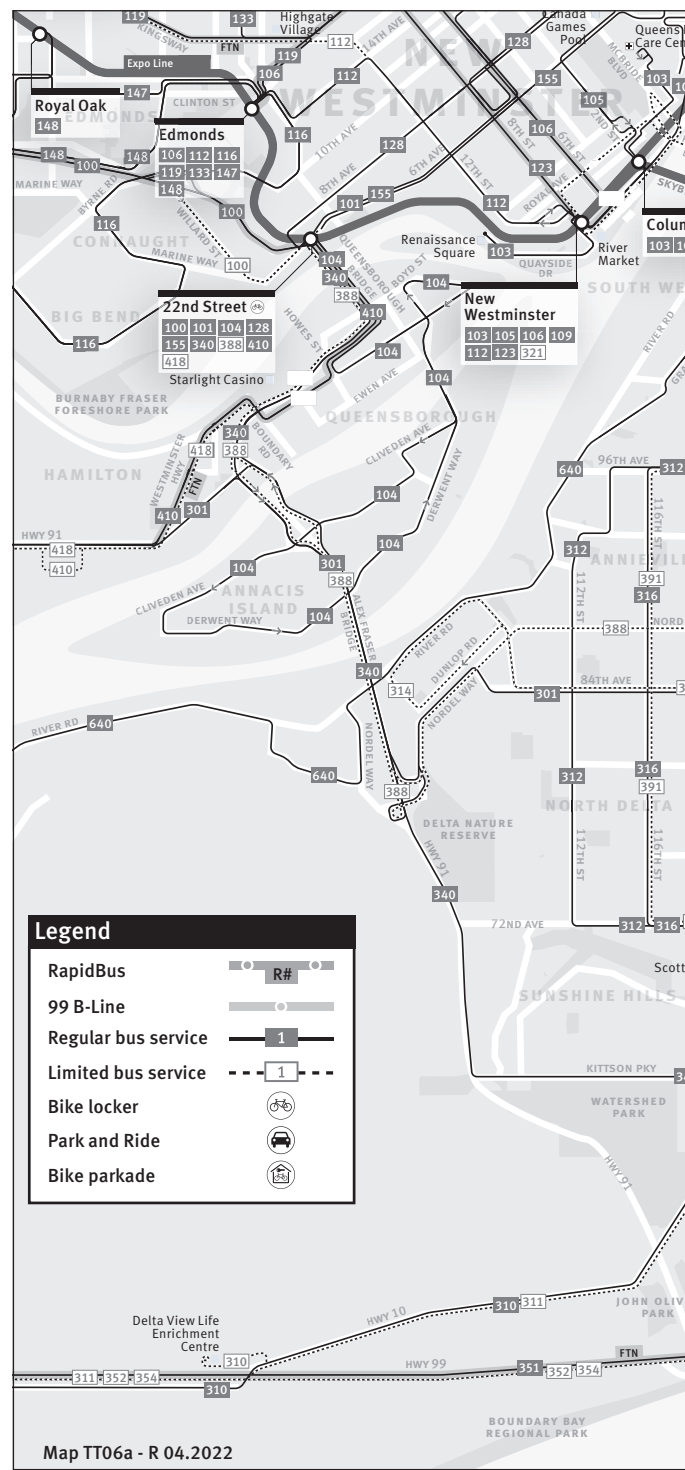
Bridgeport Station to Oxford at North Bluff
(Refer to Monday to Friday for routing)

Oxford at Russell #6110	White Rock Centre Bay 5	South Surrey Park & Ride Bay 3	Bridgeport Station (E)	Bridgeport Station Bay 9	South Surrey Park & Ride (E) Bay 1	White Rock Centre Bay 1 (E)
SUNDAY & HOLIDAYS				SUNDAY & HOLIDAYS		
4.25	4.30	4.39	5.04	5.20	5.49	5.55
5.25	5.30	5.39	6.04	5.40	6.10	6.16
6.05	6.10	6.19	6.46	6.00	6.30	6.36
6.27	6.32	6.42	7.09	6.20	6.50	6.56
6.47	6.52	7.02	7.29	6.40	7.10	7.16
7.07	7.12	7.22	7.49	7.00	7.30	7.36
7.27	7.32	7.42	8.09	7.15	7.45	7.51
7.47	7.52	8.02	8.29	7.30	8.00	8.06
8.04	8.09	8.19	8.45	7.45	8.16	8.22
8.19	8.24	8.34	9.00	8.00	8.31	8.37
8.34	8.39	8.49	9.15	8.15	8.48	8.55
8.49	8.54	9.04	9.30	8.30	9.03	9.10
9.04	9.09	9.20	9.46	8.45	9.18	9.25
9.19	9.24	9.35	10.01	9.01	9.34	9.42
9.34	9.39	9.51	10.17	9.17	9.50	9.58
9.49	9.54	10.06	10.32	9.33	10.07	10.15
10.04	10.09	10.21	10.47	9.49	10.23	10.31
THEN EVERY 15 MINUTES UNTIL				10.05	10.39	10.47
1.04	1.09	1.22	1.50	10.21	10.55	11.03
1.19	1.24	1.37	2.05	10.37	11.11	11.19
1.34	1.39	1.52	2.20	THEN EVERY 15 MINUTES UNTIL		
1.49	1.54	2.07	2.35	2.07	2.44	2.52
2.04	2.09	2.22	2.50	2.22	2.59	3.07
2.19	2.24	2.37	3.05	2.37	3.14	3.22
2.34	2.39	2.52	3.20	2.52	3.29	3.37
2.49	2.54	3.07	3.35	3.07	3.44	3.52
3.04	3.09	3.22	3.50	3.22	3.59	4.07
3.19	3.24	3.37	4.05	3.37	4.14	4.22
3.34	3.39	3.52	4.18	3.52	4.29	4.37
3.49	3.54	4.07	4.33	4.07	4.44	4.52
4.04	4.09	4.22	4.48	4.22	4.59	5.07
4.19	4.24	4.37	5.03	4.37	5.14	5.22
4.34	4.39	4.51	5.17	4.52	5.29	5.37
4.49	4.54	5.06	5.32	5.07	5.44	5.52
5.04	5.09	5.21	5.47	5.22	5.58	6.05
5.19	5.24	5.36	6.02	5.37	6.13	6.20
5.34	5.39	5.51	6.17	5.52	6.28	6.35
5.49	5.54	6.06	6.32	6.07	6.43	6.50
6.04	6.09	6.21	6.47	6.22	6.58	7.05
6.19	6.24	6.36	7.02	6.37	7.14	7.22
6.34	6.39	6.50	7.16	6.52	7.29	7.37
6.49	6.54	7.05	7.31	7.07	7.44	7.52
7.04	7.09	7.19	7.45	7.22	7.59	8.07
7.19	7.24	7.34	8.00	7.37	8.14	8.22
7.34	7.39	7.49	8.15	7.52	8.29	8.37
7.49	7.54	8.04	8.30	8.07	8.42	8.50
8.04	8.09	8.19	8.45	8.22	8.57	9.05
8.19	8.24	8.34	9.00	8.37	9.12	9.20
8.34	8.39	8.49	9.16	8.52	9.27	9.35
8.49	8.54	9.04	9.31	9.07	9.41	9.48
9.07	9.12	9.22	9.49	9.22	9.56	10.03
9.27	9.32	9.42	10.09	9.42	10.16	10.23
9.47	9.52	10.02	10.29	10.02	10.35	10.42
10.17	10.22	10.32	10.59	10.15	10.48	10.55
10.47	10.52	11.02	11.29	11.10	11.42	11.49
11.17	11.22	11.32	11.59	11.40	12.11	12.18
12.02	12.07	12.16	12.43	12.05	12.36	12.43
12.32	12.37	12.46	1.13	1.00	1.31	1.38
1.02	1.07	1.16	1.43	1.50	2.21	2.28

Downtown Vancouver Section of Routes

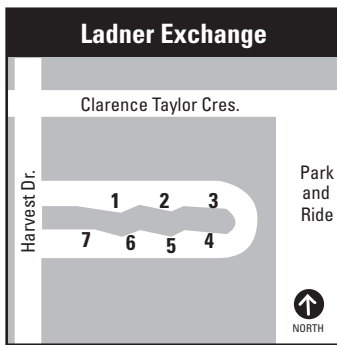


- 1 402 Two Road
- 404 Four Road
- 406 Steveston
- 408 Ironwood
- 414 Olympic Oval
- N10 Downtown
- 3 401 One Road
- 407 Gilbert
- 416 East Cambie
- 430 Metrotown Station
- 4 403 Bridgeport Station
- 405 Cambie
- 410 22nd Street Station
- 5 403 Three Road
- 405 Five Road
- 407 Bridgeport
- 6 301 Newton Exchange

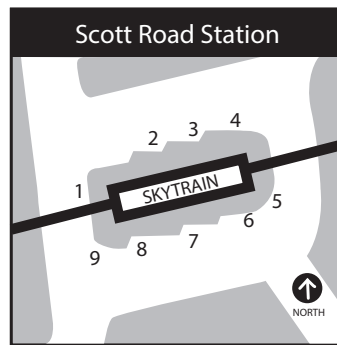


Legend

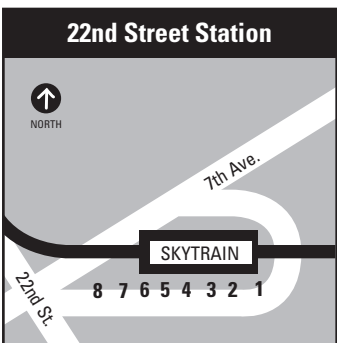
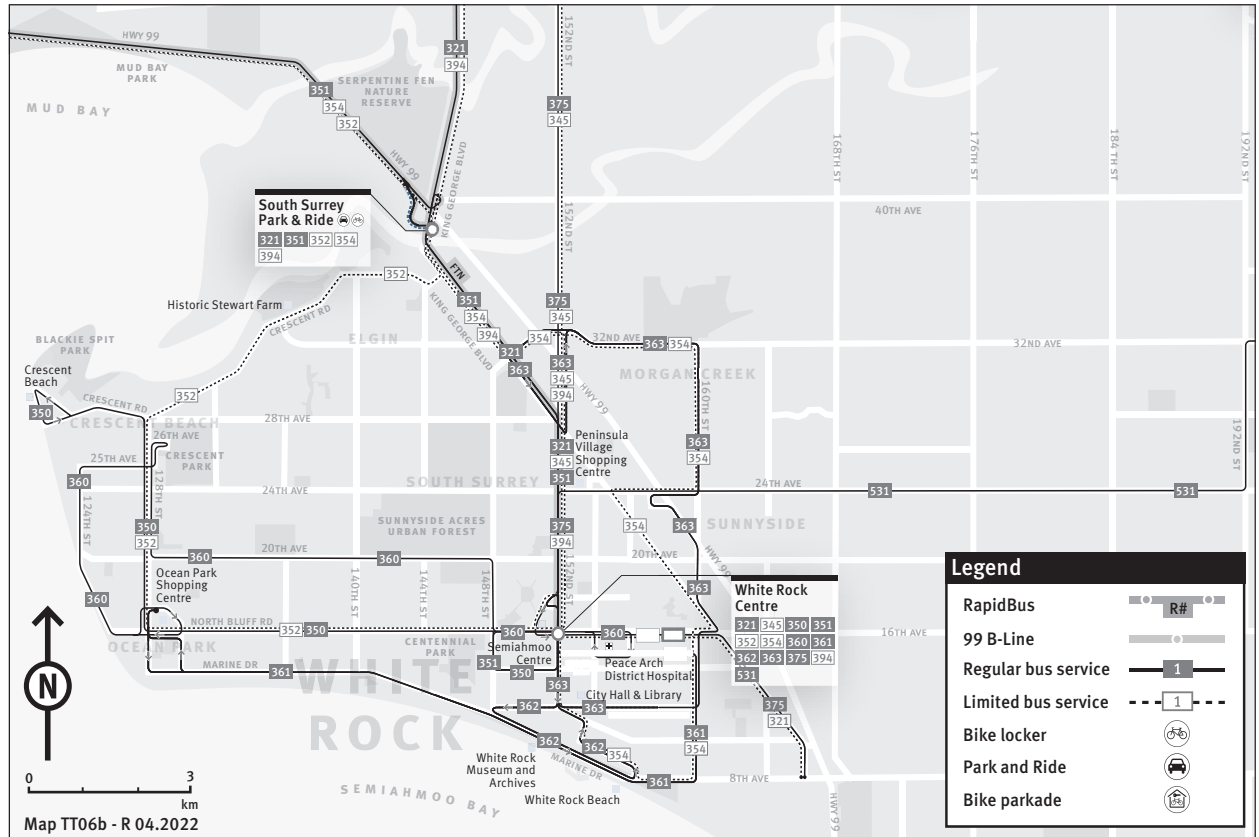
- RapidBus
- 99 B-Line
- Regular bus service
- Limited bus service
- Bike locker
- Park and Ride
- Bike parkade



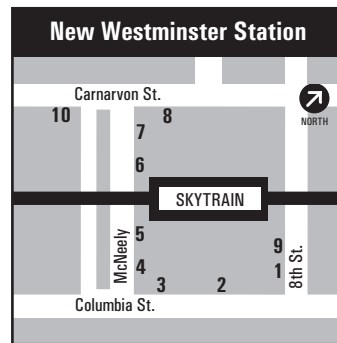
- 1 620 Bridgeport Station
- 2 620 Tsawwassen Ferry
- 310 Ladner
- 3 310 Scottsdale
- 4 640 Scott Rd Station
- 5 601 South Delta - some PM peak trips operate as Boundary Bay or South Delta Exchange
- 601 Bridgeport Station
- 7 606 Ladner Ring (PM peak)
- 608 Ladner Ring (AM peak)
- 616 Ladner South
- 618 Ladner North



- 1 Spare
- 2 Spare
- 3 321 White Rock (Peak Hours; Sunday AM)
- 321 New Westminster Station (Sunday AM)
- 4 Spare
- 5 Spare
- 6 HandyDART
- 7 640 Ladner Exchange
- 371 Surrey Central Station
- 312 Scottsdale
- 391 Scottsdale (PM peak)
- N19 Downtown
- N19 Surrey Central Station
- 319 Newton Exchange



- 1 340 Scottsdale
- 388 Carvolth Exchange
- 2 Spare
- 3 104 Annacis Island
- 4 410 Richmond-Brighouse Station
- 5 101 Lougheed Station
- 6 100 Marpole Loop
- 7 128 Braid Station
- 155 Braid Station
- 8 418 Kingswood



- 1 Spare
- 2 103 Quayside
- 3 Unloading Only
- 4 123 Brentwood Station
- N19 Downtown
- N19 Surrey Central Station
- 321 Surrey Central Station (Sunday & Holiday AM)
- 5 105 Uptown
- 109 Lougheed Station
- 6 HandyDART
- 7 106 Edmonds Station
- 8 Unloading Only
- 9 103 Victoria Hill
- 10 112 Edmonds Station

352 Bridgeport Station/Ocean Park

From White Rock Centre via 152 St, 16 Ave, 128 St, Crescent Rd, King George Blvd, South Surrey Park & Ride, King George Blvd, Hwy 99, Bridgeport Rd, Great Canadian Way to Bridgeport Station.

From Bridgeport Station via Great Canadian Way, Sea Island Way, Hwy 99, Massey Exchange, Hwy 99, offramp, South Surrey Park & Ride, King George Blvd, Crescent Rd, 128 St, 16 Ave, 152 St to White Rock Centre.

White Rock Centre Bay 10	128 St at 16 Ave #56155	South Surrey Park & Ride Bay 3	Bridgeport Station (E)	Bridgeport Station Bay 10	South Surrey Park & Ride (E) Bay 1	16 Ave at 128 St (E) #56095	White Rock Centre (E)
MONDAY TO FRIDAY				MONDAY TO FRIDAY			
4.39	4.48	5.00	5.23	2.58	3.36	3.45	3.52
5.09	5.18	5.30	5.54	3.23	4.01	4.10	4.17
5.39	5.48	6.00	6.26	3.53	4.31	4.40	4.47
5.58	6.08	6.20	6.48	4.13	4.53	5.02	5.09
6.18	6.28	6.40	7.08	4.29	5.06	5.14	5.21
6.38	6.48	7.00	7.29	4.53	5.30	5.38	5.45
6.58	7.08	7.20	7.49	5.13	5.50	5.58	6.05
7.28	7.38	7.50	8.19	5.33	6.10	6.18	6.25
7.58	8.08	8.20	8.49	5.53	6.28	6.36	6.42
8.28	8.38	8.50	9.19	6.21	6.56	7.04	7.10
8.59	9.09	9.21	9.50	6.53	7.28	7.36	7.42

STOPPING PROCEDURES - 351, 352 & 354

- To Bridgeport Station

Stops for **pick-up and drop-off** are made at all local stops up to and including South Surrey Park & Ride, then (for 351 only) Hwy 10 at 96 St, then Massey Exchange (Hwy 99 at Steveston Hwy). **Note** - the 352 and 354 do not stop at Hwy 10 and 96 St. The 352 and 354 stop at Massey Exchange only upon request, and only to unload.

- To White Rock

Starting at Massey Exchange (Hwy 99 at Steveston Hwy) stops are made for both **pick-up and drop-off** at all stops to the termini.

Note - Only the 351 stops at Hwy 10 at 96 St for pick up and drop-off.

391 Scott Road Station / 391 Scottsdale

From Scottsdale Exchange via Mall Access Rd, Scott Rd, 72 Ave, 116 St, 96 Ave, Scott Rd, access road to Scott Road Station.

From Scott Road Station via access road, Scott Rd, 96 Ave, 116 St, 72 Ave, Scott Rd, Mall Access Rd to Scottsdale Exchange.

Scottsdale Exchange Bay 9	Scott at 96 Ave (E) #54910	Scott Road Station (E)	Scott Road Station Bay 8	96 Ave at Scott (E) #54920	Scottsdale Exchange (E)
MONDAY TO FRIDAY			MONDAY TO FRIDAY		
5.21	5.37	5.45	3.47	3.57	4.16
5.51	6.07	6.15	4.17	4.27	4.46
6.22	6.40	6.50	4.50	5.00	5.19
6.50	7.08	7.18	5.23	5.33	5.52
7.21	7.40	7.50	6.07	6.17	6.36
7.56	8.15	8.25			

354 White Rock South/Bridgeport Station

From White Rock Centre via 152, Johnston, Pacific, Centre, Columbia, Maple, Marine, 160 St, 16 Ave, King George Blvd, 24 Ave, 160 St, 32 Ave, 32 Ave Diversion, King George Blvd South Surrey Park & Ride, King George Blvd, Hwy 99, Bridgeport Rd, Great Canadian Way to Bridgeport Station.

From Bridgeport Station via Great Canadian Way, Sea Island Way, Hwy 99, Massey Exchange, Hwy 99, offramp, South Surrey Park & Ride, King George Blvd, 32 Ave Diversion, 32 Ave, 160 St, 24 Ave, King George Blvd, 16 Ave, Stayte, Marine, Maple, Columbia, Centre, Pacific, Johnston, North Bluff to White White Rock Centre.

White Rock Centre Bay 10	160 St at 24 Ave (E) #56073	South Surrey Park & Ride Bay 3	Bridgeport Station (E)	Bridgeport Station Bay 10	South Surrey Park & Ride (E) Bay 1	24 Ave at 160 St (E) #61630	White Rock Centre (E)
MONDAY TO FRIDAY				MONDAY TO FRIDAY			
5.16	5.32	5.45	6.11	4.05	4.52	5.02	5.15
5.46	6.02	6.15	6.41	4.20	5.07	5.17	5.30
6.04	6.21	6.35	7.03	4.35	5.20	5.29	5.42
6.19	6.36	6.50	7.18	4.50	5.35	5.44	5.57
6.31	6.48	7.02	7.30	5.05	5.50	5.59	6.12
6.45	7.03	7.17	7.45	5.20	6.05	6.14	6.27
6.57	7.15	7.29	7.57	5.40	6.24	6.33	6.45
7.15	7.34	7.49	8.17	6.03	6.44	6.52	7.04
7.35	7.54	8.09	8.37				

393 Surrey Central Station 393 Newton Exchange

From Newton Exchange via 72 Ave, King George Blvd, 64 Ave, 128 St, 104 Ave, City Pkwy to Surrey Central Station.

From Surrey Central Station via University Dr, 104 Ave, 128 St, 64 Ave, King George Blvd, 72 Ave to Newton Exchange.

Newton Exchange Bay 7	128 St at 68 Ave (E) #55570	128 St at 96 Ave (E) #55601	Surrey Central Station (E)	Surrey Central Station Bay 5	128 St at 96 Ave (E) #55623	64 Ave at 128 St (E) #55528	Newton Exchange (E)
MONDAY TO FRIDAY				MONDAY TO FRIDAY			
5.58	6.07	6.19	6.27	4.41	4.52	5.13	5.26
6.25	6.35	6.48	6.57	5.07	5.18	5.39	5.52
6.49	7.00	7.13	7.22	5.37	5.48	6.09	6.22
7.25	7.36	7.49	7.58	6.07	6.18	6.39	6.52
7.52	8.04	8.18	8.28	6.42	6.52	7.12	7.24

350 White Rock Centre

From Sullivan at Kidd via Sullivan St, McBride Ave, Beecher St
Crescent Rd, 128 St, 16 Ave, Oxford St, Thrift Ave, Johnston Rd, 16
Ave to White Rock Centre

Sullivan St at Kidd Rd #56082	128 St at Crescent Rd (E) #56088	White Rock Centre (E)	Sullivan St at Kidd Rd #56082	128 St at Crescent Rd (E) #56088	White Rock Centre (E)
MONDAY TO FRIDAY			SATURDAY		
-	4.14	4.28	-	4.14	4.28
-	4.47	5.01	5.06	5.09	5.24
5.07	5.10	5.25	6.08	6.11	6.26
5.37	5.40	5.55	6.38	6.41	6.56
6.05	6.08	6.25	7.08	7.11	7.26
6.25	6.28	6.45	7.38	7.41	7.56
6.45	6.48	7.05	8.03	8.06	8.22
7.05	7.08	7.25	8.31	8.34	8.52
7.25	7.28	7.45	9.01	9.04	9.22
7.45	7.48	8.05	9.31	9.34	9.52
8.05	8.08	8.25	10.01	10.04	10.22
8.24	8.27	8.45	10.31	10.34	10.52
8.44	8.47	9.05	11.01	11.04	11.22
9.04	9.07	9.25	11.31	11.34	11.52
9.27	9.30	9.48	11.59	12.03	12.22
9.57	10.00	10.18	12.29	12.33	12.52
10.27	10.30	10.48	12.59	1.03	1.22
10.55	10.59	11.18	1.29	1.33	1.52
11.25	11.29	11.48	1.57	2.01	2.22
11.55	11.59	12.18	2.27	2.31	2.52
12.25	12.29	12.48	2.57	3.01	3.22
12.55	12.59	1.18	3.29	3.33	3.52
1.25	1.29	1.48	3.59	4.03	4.22
1.55	1.59	2.18	4.29	4.33	4.52
2.25	2.29	2.48	4.59	5.03	5.22
2.55	2.59	3.18	5.32	5.35	5.52
3.27	3.31	3.49	6.02	6.05	6.22
3.47	3.51	4.09	6.34	6.37	6.52
4.07	4.11	4.29	7.04	7.07	7.22
4.28	4.31	4.49	7.34	7.37	7.52
4.48	4.51	5.09	8.04	8.07	8.22
5.08	5.11	5.29	8.34	8.37	8.52
5.30	5.33	5.50	9.02	9.05	9.20
5.50	5.53	6.10	9.32	9.35	9.50
6.12	6.15	6.30	10.02	10.05	10.20
6.32	6.35	6.50	10.32	10.35	10.50
6.52	6.55	7.10	11.02	11.05	11.20
7.12	7.15	7.30	11.38	11.41	11.56
7.32	7.35	7.50	12.08	12.11	12.26
7.55	7.58	8.13	12.38	12.41	12.56
8.25	8.28	8.43	1.08	1.11	1.26
8.55	8.58	9.13	2.08	2.11	2.26
9.25	9.28	9.43			
9.55	9.58	10.13			
10.25	10.28	10.43			
10.55	10.58	11.13			
11.25	11.28	11.43			
11.55	11.58	12.13			
12.25	12.28	12.43			
12.55	12.58	1.13			
1.25	1.28	1.43			
2.25	2.28	2.43			

350 Crescent Beach

From White Rock Centre via 16 Ave, 128 St, Crescent Rd, Beecher St
to Sullivan St at Kidd.

White Rock Centre Bay 1	128 St at 16 Ave #56155 (E)	Sullivan St at Kidd Rd (E)	White Rock Centre Bay 1	128 St at 16 Ave #56155 (E)	Sullivan St at Kidd Rd (E)
MONDAY TO FRIDAY			SATURDAY		
4.36	4.44	4.51	4.37	4.45	4.52
5.06	5.14	5.21	5.36	5.44	5.51
5.36	5.44	5.51	6.05	6.13	6.20
6.00	6.08	6.15	6.34	6.42	6.49
6.20	6.28	6.35	7.03	7.12	7.19
6.40	6.49	6.56	7.32	7.41	7.48
7.00	7.09	7.16	8.02	8.11	8.18
7.20	7.29	7.36	8.32	8.41	8.48
7.40	7.49	7.56	9.02	9.11	9.18
8.00	8.09	8.16	9.32	9.41	9.48
8.20	8.29	8.37	10.02	10.11	10.18
8.40	8.49	8.57	10.30	10.40	10.49
9.00	9.09	9.17	11.00	11.10	11.19
9.30	9.39	9.47	11.30	11.40	11.49
9.58	10.07	10.15	12.00	12.10	12.19
10.28	10.37	10.45	12.30	12.40	12.49
10.58	11.08	11.16	1.00	1.10	1.19
11.28	11.38	11.46	1.30	1.40	1.49
11.58	12.08	12.16	2.00	2.10	2.19
12.28	12.38	12.46	2.30	2.40	2.49
12.58	1.08	1.16	3.00	3.10	3.19
1.28	1.38	1.47	3.30	3.40	3.49
1.58	2.08	2.17	4.00	4.10	4.19
2.28	2.38	2.47	4.30	4.40	4.49
3.00	3.10	3.18	5.00	5.10	5.19
3.20	3.30	3.38	5.30	5.40	5.49
3.40	3.50	3.58	6.00	6.10	6.19
4.00	4.10	4.18	6.30	6.40	6.49
4.20	4.30	4.38	7.00	7.09	7.17
4.40	4.50	4.58	7.30	7.39	7.47
5.00	5.09	5.17	8.00	8.08	8.15
5.20	5.29	5.37	8.30	8.38	8.45
5.40	5.49	5.57	9.00	9.08	9.15
6.00	6.09	6.17	9.30	9.38	9.45
6.20	6.29	6.37	10.00	10.08	10.15
6.40	6.49	6.57	10.31	10.39	10.46
7.00	7.09	7.17	11.05	11.13	11.20
7.30	7.39	7.47	11.35	11.43	11.50
8.00	8.09	8.17	12.02	12.10	12.17
8.30	8.39	8.47	12.32	12.40	12.47
9.00	9.09	9.17	1.02	1.10	1.17
9.30	9.39	9.47	1.44	1.52	1.59
10.00	10.09	10.16	2.34	2.42	2.49
10.30	10.39	10.46			
11.00	11.09	11.16			
11.30	11.39	11.46			
12.02	12.09	12.16			
12.32	12.39	12.46			
1.02	1.09	1.16			
1.50	1.57	2.04			
2.48	2.55	3.02			

350 White Rock Centre/Crescent Beach

Sullivan at Kidd to White Rock Centre.
(Refer to Monday to Friday for routing)

White Rock Centre to Sullivan at Kidd.
(Refer to Monday to Friday for routing)

Sullivan St at Kidd Rd #56082	128 St at Crescent Rd (E) #56088	White Rock Centre (E)	White Rock Centre Bay 1	128 St at 16 Ave (E) #56155	Sullivan St at Kidd Rd (E)
SUNDAYS & HOLIDAYS			SUNDAYS & HOLIDAYS		
-	4.14	4.28	4.40	4.47	4.54
5.06	5.09	5.24	5.39	5.46	5.53
6.08	6.11	6.26	6.08	6.15	6.22
6.38	6.41	6.56	6.37	6.44	6.51
7.08	7.11	7.26	7.06	7.15	7.22
7.32	7.35	7.50	7.35	7.44	7.51
8.03	8.06	8.22	8.05	8.14	8.21
8.31	8.34	8.52	8.35	8.44	8.51
9.01	9.04	9.22	9.05	9.14	9.21
9.31	9.34	9.52	9.35	9.44	9.51
10.01	10.04	10.22	10.05	10.14	10.21
10.31	10.34	10.52	10.32	10.43	10.52
11.01	11.04	11.22	11.02	11.13	11.22
11.31	11.34	11.52	11.32	11.43	11.52
12.01	12.04	12.22	12.04	12.14	12.22
12.31	12.34	12.52	12.34	12.44	12.52
1.01	1.04	1.22	1.04	1.14	1.22
1.31	1.34	1.52	1.34	1.44	1.52
2.00	2.04	2.22	2.04	2.14	2.22
2.30	2.34	2.52	2.34	2.44	2.52
3.00	3.04	3.22	3.04	3.14	3.22
3.31	3.34	3.52	3.34	3.44	3.52
4.01	4.04	4.22	4.02	4.12	4.21
4.31	4.34	4.52	4.32	4.42	4.51
5.01	5.04	5.22	5.02	5.11	5.19
5.34	5.37	5.52	5.32	5.41	5.49
6.04	6.07	6.22	6.02	6.11	6.19
6.34	6.37	6.52	6.32	6.41	6.49
7.04	7.07	7.22	7.02	7.11	7.18
7.34	7.37	7.52	7.32	7.41	7.48
8.04	8.07	8.22	8.02	8.11	8.18
8.34	8.37	8.52	8.32	8.41	8.48
9.02	9.05	9.20	9.02	9.11	9.18
9.32	9.35	9.50	9.32	9.41	9.48
10.02	10.05	10.20	10.02	10.11	10.18
10.32	10.35	10.50	10.34	10.43	10.50
11.02	11.05	11.20	11.07	11.16	11.23
11.38	11.41	11.56	11.37	11.46	11.53
12.08	12.11	12.26	12.05	12.13	12.20
12.38	12.41	12.56	12.35	12.43	12.50
1.08	1.11	1.26	1.05	1.13	1.20
2.08	2.11	2.26	1.47	1.55	2.02
			2.37	2.45	2.52

364 Scottsdale

From Langley Centre via Logan, Glover, Fraser Hwy, 203 St, 204 St overpass, 204 St, 64 Ave, Scott Rd, Mall Access Rd to Scottsdale Exchange.

Langley Centre Bay 4	64 Ave at 181A St #60795	64 Ave at 152 St (E) #61184	Scottsdale Exchange (E)	Langley Centre Bay 4	64 Ave at 181A St #60795	64 Ave at 152 St (E) #61184	Scottsdale Exchange (E)
MONDAY TO FRIDAY				SATURDAY			
6.04	6.19	6.31	6.49 CONTINUED			
6.27	6.43	6.55	7.13	11.27	11.44	11.57	12.16
6.46	7.03	7.15	7.33	11.47	12.06	12.19	12.39
7.04	7.21	7.34	7.53	12.07	12.27	12.40	1.00
7.24	7.41	7.54	8.13	12.27	12.47	1.00	1.20
7.44	8.01	8.14	8.35	12.47	1.07	1.20	1.41
8.04	8.21	8.34	8.55	1.07	1.27	1.41	2.03
8.24	8.41	8.53	9.12	1.27	1.47	2.01	2.23
8.44	9.01	9.13	9.32	1.47	2.07	2.22	2.44
9.04	9.21	9.33	9.52	2.07	2.28	2.43	3.05
9.24	9.41	9.53	10.12	2.27	2.48	3.03	3.25
9.44	10.01	10.13	10.32	2.47	3.08	3.22	3.44
10.04	10.21	10.33	10.52	3.07	3.28	3.42	4.04
10.24	10.41	10.53	11.12	3.27	3.48	4.02	4.24
10.44	11.01	11.13	11.32	3.47	4.08	4.22	4.44
11.04	11.21	11.33	11.52	4.07	4.29	4.43	5.04
11.23	11.41	11.53	12.12	4.26	4.48	5.02	5.23
11.43	12.01	12.13	12.32	4.44	5.06	5.20	5.41
12.03	12.21	12.33	12.52	5.02	5.22	5.35	5.55
12.23	12.41	12.53	1.12	5.24	5.44	5.57	6.17
12.43	1.01	1.13	1.32	5.46	6.06	6.19	6.39
1.02	1.22	1.35	1.55	6.08	6.26	6.39	6.59
1.22	1.42	1.55	2.16	6.35	6.52	7.04	7.23
1.42	2.02	2.15	2.36	7.05	7.20	7.32	7.50
2.02	2.22	2.37	2.59	7.35	7.50	8.02	8.20
2.22	2.42	2.58	3.23	SUNDAY & HOLIDAYS			
2.42	3.02	3.18	3.43	8.00	8.13	8.24	8.41
3.03	3.26	3.43	4.08	8.35	8.48	8.59	9.16
3.27	3.50	4.07	4.32	9.10	9.25	9.36	9.54
3.49	4.12	4.29	4.54	9.45	10.00	10.11	10.29
4.11	4.34	4.51	5.16	10.15	10.31	10.43	11.01
4.33	4.56	5.13	5.38	10.45	11.01	11.13	11.31
4.53	5.16	5.33	5.58	11.15	11.31	11.43	12.01
5.13	5.35	5.51	6.15	11.45	12.02	12.15	12.34
5.33	5.53	6.08	6.32	12.15	12.32	12.45	1.05
5.53	6.13	6.27	6.49	12.45	1.02	1.15	1.35
6.13	6.33	6.47	7.08	1.15	1.32	1.45	2.05
6.32	6.50	7.02	7.20	1.45	2.02	2.15	2.35
6.51	7.09	7.21	7.39	2.15	2.33	2.46	3.07
7.11	7.29	7.41	7.59	2.45	3.03	3.16	3.37
7.36	7.53	8.04	8.22	3.15	3.34	3.47	4.08
8.06	8.22	8.33	8.50	3.45	4.05	4.18	4.38
8.35	8.51	9.02	9.19	4.15	4.35	4.48	5.08
9.07	9.23	9.34	9.51	4.45	5.05	5.18	5.38
SATURDAY				5.15	5.33	5.45	6.04
7.04	7.17	7.27	7.44	5.45	6.03	6.15	6.34
7.25	7.38	7.48	8.05	6.15	6.32	6.44	7.03
7.45	7.58	8.09	8.26	6.40	6.57	7.09	7.28
8.05	8.20	8.31	8.49	7.05	7.19	7.30	7.48
8.25	8.40	8.51	9.09	7.30	7.43	7.54	8.11
8.45	9.00	9.12	9.30				
9.07	9.22	9.34	9.52				
9.29	9.44	9.56	10.14				
9.49	10.05	10.18	10.37				
10.07	10.23	10.36	10.55				
10.27	10.43	10.56	11.15				
10.47	11.03	11.16	11.35				
11.07	11.24	11.37	11.56				
CONTINUED....							

364 Langley Centre

From Scottsdale Exchange via Mall Access Rd, Scott Rd, 64 Ave, 204 St, 204 St overpass, Logan to Langley Centre.

Scottsdale Exchange Bay 9	64 Ave at 152 St #61185	64 Ave at 184 St #60752 (E)	Langley Centre (E)	Scottsdale Exchange Bay 9	64 Ave at 152 St #61185	64 Ave at 184 St #60752 (E)	Langley Centre (E)
MONDAY TO FRIDAY				SATURDAY			
5.02	5.21	5.31	5.41 CONTINUED			
5.22	5.41	5.51	6.02	9.15	9.36	9.49	10.03
5.42	6.01	6.11	6.22	9.35	9.56	10.10	10.24
6.02	6.22	6.33	6.45	9.53	10.14	10.28	10.42
6.22	6.42	6.54	7.07	10.11	10.32	10.46	11.00
6.42	7.04	7.18	7.32	10.31	10.55	11.10	11.24
7.02	7.25	7.39	7.53	10.51	11.15	11.30	11.44
7.22	7.45	7.59	8.13	11.11	11.35	11.50	12.05
7.42	8.05	8.19	8.33	11.31	11.55	12.11	12.26
8.02	8.25	8.39	8.53	11.51	12.15	12.31	12.46
8.22	8.45	8.59	9.13	12.11	12.35	12.51	1.06
8.42	9.04	9.17	9.30	12.31	12.55	1.11	1.26
9.02	9.24	9.36	9.48	12.51	1.15	1.31	1.46
9.22	9.44	9.56	10.08	1.11	1.36	1.52	2.07
9.42	10.04	10.16	10.28	1.31	1.57	2.13	2.28
10.02	10.24	10.36	10.48	1.51	2.17	2.33	2.48
10.22	10.44	10.56	11.08	2.11	2.37	2.53	3.08
10.42	11.04	11.16	11.28	2.31	2.57	3.13	3.28
11.02	11.24	11.37	11.50	2.51	3.17	3.33	3.48
11.22	11.44	11.57	12.10	3.12	3.38	3.53	4.08
11.42	12.06	12.19	12.32	3.32	3.58	4.13	4.28
12.02	12.26	12.39	12.52	3.52	4.18	4.33	4.48
12.22	12.46	12.59	1.12	4.12	4.38	4.53	5.08
12.42	1.06	1.19	1.32	4.32	4.57	5.12	5.26
1.02	1.26	1.39	1.52	4.53	5.18	5.33	5.47
1.22	1.46	1.59	2.12	5.14	5.37	5.52	6.06
1.42	2.06	2.21	2.35	5.35	5.58	6.12	6.26
2.02	2.28	2.45	3.02	6.00	6.23	6.36	6.50
2.22	2.48	3.05	3.22	6.25	6.48	7.01	7.15
2.44	3.13	3.31	3.48	6.50	7.13	7.26	7.39
3.06	3.35	3.53	4.10	7.19	7.41	7.52	8.04
3.28	3.57	4.15	4.32	SUNDAY & HOLIDAYS			
3.43	4.12	4.30	4.47	6.20	6.40	6.52	7.05
4.03	4.32	4.49	5.05	6.45	7.05	7.17	7.30
4.23	4.52	5.09	5.25	7.15	7.35	7.48	8.01
4.43	5.12	5.28	5.43	7.45	8.05	8.19	8.33
5.03	5.32	5.47	6.02	8.15	8.35	8.49	9.03
5.23	5.52	6.07	6.22	8.45	9.05	9.20	9.34
5.43	6.12	6.27	6.42	9.15	9.35	9.50	10.04
6.04	6.30	6.43	6.57	9.45	10.05	10.20	10.35
6.23	6.49	7.02	7.16	10.15	10.36	10.52	11.08
6.43	7.09	7.20	7.32	10.45	11.06	11.22	11.38
7.08	7.33	7.44	7.56	11.15	11.36	11.51	12.05
7.34	7.57	8.08	8.19	11.45	12.08	12.23	12.37
8.04	8.26	8.37	8.48	12.15	12.38	12.53	1.07
8.31	8.51	9.02	9.13	12.45	1.08	1.22	1.36
9.02	9.22	9.33	9.44	1.15	1.38	1.52	2.06
SATURDAY				1.45	2.10	2.24	2.38
5.58	6.19	6.29	6.40	2.15	2.40	2.53	3.06
6.28	6.49	6.59	7.10	2.45	3.10	3.23	3.36
6.55	7.16	7.27	7.39	3.15	3.40	3.52	4.05
7.15	7.36	7.47	7.59	3.45	4.10	4.22	4.35
7.35	7.56	8.07	8.19	4.15	4.40	4.52	5.05
7.55	8.16	8.28	8.41	4.45	5.08	5.20	5.32
8.15	8.36	8.48	9.01	5.17	5.40	5.52	6.04
8.35	8.56	9.09	9.22	5.49	6.12	6.24	6.36
8.55	9.16	9.29	9.42	6.21	6.44	6.55	7.07
CONTINUED				6.53	7.16	7.27	7.39
				7.25	7.47	7.57	8.08

371 Surrey Central Station 371 Scott Road Station

From Scott Road Station via Scott Rd, 124 St, 111A Ave, 112 Ave, 124 St, 114 Ave, 128 St, Bridgeview Dr, 115 Ave, 132 St, 114 Ave, 133A St, 112 Ave, 136 St, Hilton, Grosvenor, Whalley Blvd, 108 Ave (Gateway Station), University Dr to Surrey Central Station.

From Surrey Central Station via University Dr, 108 Ave (Gateway Station), Whalley Blvd, Grosvenor, Hilton, 136 St, 112 Ave, 133A St, 114 Ave, 132 St, 115 Ave, Bridgeview Dr, 128 St, 114 Ave, 124 St, 112 Ave, 111A Ave, 124 St, Scott Rd to Scott Road Station.

Scott Road Station Bay 7	Gateway Station Bay 2	Surrey Central Station (E)	Scott Road Station Bay 7	Gateway Station Bay 2	Surrey Central Station (E)	Surrey Central Station Bay 6	Gateway Station Bay 3	Scott Road Station (E)	Surrey Central Station Bay 6	Gateway Station Bay 3	Scott Road Station (E)
MONDAY TO FRIDAY						MONDAY TO FRIDAY					
6.05	6.22	6.27 CONTINUED			6.06	6.13	6.28 CONTINUED		
6.35	6.52	6.57	3.05	3.22	3.27	6.37	6.43	6.59	3.07	3.14	3.32
7.06	7.23	7.28	3.37	3.54	3.59	7.07	7.13	7.29	3.35	3.42	4.00
7.36	7.53	7.58	4.05	4.23	4.28	7.37	7.43	8.00	4.06	4.13	4.31
8.08	8.25	8.30	4.37	4.55	5.00	8.07	8.13	8.30	4.35	4.42	5.00
8.38	8.55	9.00	5.06	5.23	5.28	8.37	8.42	8.59	5.06	5.13	5.31
9.05	9.22	9.27	5.37	5.54	5.59	9.07	9.12	9.29	5.35	5.42	6.00
9.35	9.52	9.57	6.06	6.22	6.27	10.07	10.13	10.30	6.06	6.12	6.29
10.38	10.56	11.01	6.35	6.50	6.55	11.07	11.13	11.31	6.36	6.42	6.59
11.38	11.56	12.01	7.05	7.20	7.25	12.07	12.13	12.31	7.38	7.43	7.58
12.38	12.57	1.02	8.05	8.20	8.25	1.07	1.13	1.31	8.42	8.47	9.02
1.37	1.55	2.00	9.09	9.24	9.28	2.05	2.11	2.29	9.42	9.47	10.02
2.35	2.53	2.58	10.09	10.24	10.28	2.35	2.42	3.00	10.44*	10.49*	11.04*
CONTINUED			11.11*	11.26*	11.30*	CONTINUED					
SATURDAY						SATURDAY					
8.10	8.28	8.34 CONTINUED			8.40	8.46	9.02 CONTINUED		
9.10	9.28	9.33	5.10	5.28	5.33	9.40	9.46	10.02	5.38	5.44	6.00
10.10	10.28	10.34	6.07	6.24	6.28	10.40	10.46	11.02	6.36	6.42	6.58
11.10	11.28	11.34	7.05	7.22	7.26	11.40	11.46	12.02	7.36	7.42	7.58
12.09	12.27	12.35	8.05	8.22	8.26	12.41	12.47	1.03	8.36	8.42	8.58
1.10	1.28	1.34	9.05	9.22	9.26	1.40	1.46	2.02	9.38	9.43	9.57
2.10	2.28	2.34	10.05	10.22	10.26	2.40	2.46	3.02	10.38	10.43	10.57
3.10	3.28	3.34	11.05	11.21	11.26	3.40	3.46	4.02			
4.10	4.28	4.33	CONTINUED			4.40	4.46	5.02	CONTINUED		
SUNDAY & HOLIDAYS						SUNDAY & HOLIDAYS					
9.10	9.27	9.32 CONTINUED			9.40	9.45	10.01 CONTINUED		
10.10	10.28	10.33	4.10	4.27	4.31	10.40	10.45	11.01	4.40	4.45	5.01
11.10	11.28	11.32	5.10	5.27	5.31	11.40	11.45	12.01	5.40	5.45	6.01
12.10	12.28	12.32	6.10	6.27	6.31	12.40	12.46	1.02	6.40	6.45	7.01
1.10	1.28	1.32	7.10	7.27	7.31	1.40	1.46	2.02	7.40	7.45	8.01
2.10	2.28	2.32	8.10	8.27	8.31	2.40	2.47	3.03	8.40	8.45	9.01
3.10	3.27	3.31	9.10	9.25	9.29	3.40	3.46	4.02	9.38	9.43	9.59
CONTINUED						CONTINUED					

* This trip operates on Friday only.

372 Clayton Heights / 372 Langley Centre

From Langley Centre via Logan, Glover, Mufford, 64 Ave, 203 St, 202B St, 72 Ave, 184 St, Fraser Hwy, 188 St, 68 Ave to 18700 block.

From 68 Ave at 18700 block via 68 Ave, Fraser Hwy, 184 St, 72 Ave, 202B St, 203 St, 64 Ave, Mufford, Glover, Fraser Hwy, 203 St, Logan to Langley Centre.

Langley Centre Bay 6 68 Ave at 18700 Block (E)	Langley Centre Bay 6 68 Ave at 18700 Block (E)	68 Ave at 18700 Block #60135 Langley Centre (E)	68 Ave at 18700 Block #60135 Langley Centre (E)
MON TO FRI	SATURDAY	MON TO FRI	SATURDAY
6.10 6.39	... CONTINUED	6.45 7.12	... CONTINUED
6.40 7.09	2.40 3.09	7.15 7.42	3.15 3.42
7.10 7.39	3.10 3.39	7.47 8.14	3.45 4.12
7.40 8.09	3.40 4.09	8.15 8.42	4.15 4.42
8.10 8.39	4.10 4.39	8.45 9.12	4.45 5.12
8.40 9.09	4.40 5.09	9.15 9.42	5.15 5.42
9.10 9.39	5.10 5.39	9.45 10.12	5.45 6.12
9.40 10.09	5.40 6.09	10.15 10.42	6.15 6.42
10.10 10.39	6.10 6.39	10.45 11.12	6.45 7.12
10.40 11.09	6.40 7.09	11.15 11.42	7.15 7.42
11.10 11.39	7.10 7.39	11.45 12.12	7.45 8.12
11.40 12.09	7.40 8.09	12.15 12.42	8.15 8.42
12.10 12.39	8.10 8.39	12.45 1.12	8.45 9.12
12.40 1.09	8.40 9.09	1.15 1.42	9.15 9.42
1.10 1.39	SUN & HOL	1.45 2.12	SUN & HOL
1.40 2.09	8.10 8.39	2.15 2.42	8.45 9.12
2.10 2.39	8.40 9.09	2.45 3.12	9.15 9.42
2.40 3.09	9.10 9.39	3.15 3.42	9.45 10.12
3.10 3.39	9.40 10.09	3.45 4.12	10.15 10.42
3.40 4.09	10.10 10.39	4.15 4.42	10.45 11.12
4.10 4.39	10.40 11.09	4.45 5.12	11.15 11.42
4.40 5.09	11.10 11.39	5.15 5.42	11.45 12.12
5.10 5.39	11.40 12.09	5.45 6.12	12.15 12.42
5.40 6.09	12.10 12.39	6.15 6.42	12.45 1.12
6.10 6.39	12.40 1.09	6.45 7.12	1.15 1.42
6.40 7.09	1.10 1.39	7.15 7.42	1.45 2.12
7.10 7.39	1.40 2.09	7.45 8.12	2.15 2.42
7.40 8.09	2.10 2.39	8.15 8.42	2.45 3.12
8.10 8.39	2.40 3.09	8.45 9.12	3.15 3.42
8.40 9.09	3.10 3.39	9.15 9.42	3.45 4.12
9.10 9.39	3.40 4.09	9.45 10.12	4.15 4.42
9.40 10.09	4.10 4.39	10.15 10.42	4.45 5.12
SATURDAY	SATURDAY	SATURDAY	SATURDAY
4.10 4.39	4.40 5.09	4.45 5.12	5.15 5.42
7.10 7.39	5.10 5.39	7.45 8.12	5.45 6.12
7.40 8.09	5.40 6.09	8.15 8.42	6.15 6.42
8.10 8.39	6.10 6.39	8.45 9.12	6.45 7.12
8.40 9.09	6.40 7.09	9.15 9.42	7.10 7.37
9.10 9.39	7.10 7.39	9.45 10.12	7.40 8.07
9.40 10.09	7.40 8.09	10.15 10.42	8.10 8.37
10.10 10.39	8.10 8.39	10.45 11.12	8.40 9.07
10.40 11.09	8.40 9.09	11.15 11.42	9.10 9.37
11.10 11.39		11.45 12.12	
11.40 12.09		12.15 12.42	
12.10 12.39		12.45 1.12	
12.40 1.09		1.15 1.42	
1.10 1.39		1.45 2.12	
1.40 2.09		2.15 2.42	
2.10 2.39		2.45 3.12	
CONTINUED		CONTINUED	

373 Guildford / 373 Surrey Central Station

From Surrey Central Station via University Dr, 104 Ave, 128 St, 108 Ave (Gateway Station), Whalley Blvd, Grosvenor, Hansen, 112 Ave, 136 St, 113 Ave, Kindersley, 143A St, Gladstone, Grosvenor, McBride, King, 116A Ave, Surrey Rd, Wallace, 148 St, 108 Ave, 150 St, 104 Ave, 152 St, 105 Ave to Guildford Rec Centre.

From Guildford Rec Centre via 105 Ave, 150 St, 108 Ave, 148 St, Wallace, Surrey Rd, 116A Ave, King, McBride, Grosvenor, Gladstone, 143A St, Kindersley, 113 Ave, 136 St, 112 Ave, Hansen, Grosvenor, Whalley Blvd, 108 Ave (Gateway Station), 128 St, 104 Ave, University Dr to Surrey Central Station.

Surrey Central Station Bay 6 Gateway Station Bay 3 Guildford Exchange (E)	Surrey Central Station Bay 6 Gateway Station Bay 3 Guildford Exchange (E)	Guildford Exchange Bay 4 Gateway Station Bay 1 Surrey Central Station (E)	Guildford Exchange Bay 4 Gateway Station Bay 1 Surrey Central Station (E)
MONDAY TO FRIDAY	MONDAY TO FRIDAY	MONDAY TO FRIDAY	MONDAY TO FRIDAY
5.20 5.31 5.55	... CONTINUED	5.21 5.45 5.53	... CONTINUED
5.40 5.52 6.16	2.45 2.59 3.28	5.55 6.19 6.29	3.28 3.29 3.40
6.00 6.11 6.35	3.00 3.14 3.43	6.16 6.40 6.50	3.43 4.09 4.22
6.20 6.31 6.55	3.23 3.37 4.06	6.35 7.00 7.10	4.06 4.31 4.44
6.40 6.51 7.15	3.40 3.54 4.23	6.55 7.20 7.30	4.23 4.38 5.01
7.00 7.12 7.37	4.00 4.14 4.43	7.15 7.40 7.50	4.06 4.41 4.44
7.20 7.32 7.57	4.20 4.34 5.03	7.37 8.03 8.13	4.43 5.08 5.20
7.40 7.52 8.20	4.38 4.52 5.21	- 8.05 8.17	5.03 5.27 5.38
8.00 8.12 8.39	5.00 5.14 5.43	7.57 8.23 8.33	5.21 5.45 5.56
8.45 8.57 9.24	5.18 5.32 6.01	8.20 8.46 8.56	5.43 6.06 6.16
9.30 9.42 10.08	5.40 5.54 6.20	8.39 9.05 9.15	6.01 6.24 6.33
10.15 10.26 10.52	6.02 6.16 6.42	9.24 9.50 10.00	6.20 6.42 6.51
11.00 11.11 11.38	6.23 6.36 7.02	10.08 10.34 10.44	6.42 7.04 7.13
11.45 11.56 12.23	7.00 7.12 7.38	10.52 11.18 11.28	7.02 7.24 7.33
12.30 12.42 1.10	7.30 7.42 8.06	11.38 12.04 12.14	7.38 8.00 8.09
1.15 1.28 1.56	8.30 8.42 9.06	12.23 12.49 12.59	8.06 8.28 8.37
2.00 2.13 2.42	9.33* 9.44* 10.08*	1.10 1.36 1.46	9.06 9.28 9.37
CONTINUED	10.33* 10.44* 11.05*	1.56 2.22 2.32	10.08* 10.30* 10.39*
		2.42 3.09 3.21	11.05* 11.23* 11.31*
		CONTINUED	
SATURDAY	SATURDAY	SATURDAY	SATURDAY
8.30 8.41 9.08	... CONTINUED	9.09 9.32 9.43	... CONTINUED
9.00 9.11 9.38	4.00 4.13 4.43	9.39 10.02 10.13	4.44 5.07 5.18
9.30 9.41 10.07	4.30 4.43 5.10	10.08 10.31 10.42	5.11 5.34 5.45
10.00 10.11 10.37	5.00 5.13 5.40	10.38 11.01 11.12	5.41 6.04 6.15
10.30 10.41 11.07	5.30 5.43 6.10	11.08 11.31 11.42	6.11 6.34 6.45
11.00 11.11 11.37	6.00 6.13 6.40	11.38 12.01 12.12	6.41 7.04 7.15
11.30 11.41 12.09	6.30 6.43 7.10	12.09 12.32 12.43	7.11 7.34 7.45
12.00 12.12 12.40	7.00 7.12 7.39	12.41 1.04 1.15	7.40 8.03 8.14
12.30 12.42 1.10	7.30 7.42 8.09	1.11 1.34 1.45	8.10 8.33 8.44
1.00 1.12 1.42	8.00 8.12 8.39	1.43 2.06 2.17	8.40 9.03 9.14
1.30 1.42 2.12	8.30 8.42 9.08	2.13 2.36 2.47	9.09 9.31 9.42
2.00 2.12 2.42	9.00 9.12 9.38	2.43 3.06 3.17	9.39 10.01 10.11
2.30 2.42 3.12	9.30 9.41 10.06	3.13 3.36 3.47	10.07 10.29 10.39
3.00 3.13 3.43	10.00 10.10 10.33	3.44 4.07 4.18	10.34 10.54 11.04
3.30 3.43 4.13	10.30 10.40 11.03	4.14 4.37 4.48	11.04 11.24 11.34
CONTINUED	11.00 11.10 11.33	CONTINUED	11.34 11.54 12.04

* This trip operates on Friday only.

373 Guildford 373 Surrey Central Station

From Surrey Central Station to Guildford Rec Centre.
(Refer to Monday to Friday for routing)

From Guildford Rec Centre to Surrey Central Station.
(Refer to Monday to Friday for routing)

Surrey Central Station Bay 6	Gateway Station Bay 3	Guildford Exchange (E)	Guildford Exchange Bay 4	Gateway Station Bay 1	Surrey Central Station (E)
SUNDAY & HOLIDAYS			SUNDAYS & HOLIDAYS		
9.00	9.10	9.34	9.37	9.57	10.07
9.30	9.40	10.04	10.07	10.27	10.37
10.00	10.10	10.36	10.37	11.01	11.11
10.30	10.40	11.06	11.06	11.30	11.40
11.00	11.10	11.36	11.36	11.58	12.09
11.30	11.40	12.06	12.06	12.32	12.43
12.00	12.10	12.36	12.36	1.00	1.11
12.30	12.41	1.07	1.08	1.32	1.43
1.00	1.11	1.37	1.38	2.02	2.12
1.30	1.41	2.07	2.08	2.32	2.42
2.00	2.12	2.40	2.40	3.04	3.14
2.30	2.42	3.10	3.10	3.34	3.46
3.00	3.12	3.40	3.40	4.04	4.16
3.30	3.42	4.10	4.10	4.33	4.44
4.00	4.12	4.40	4.40	5.03	5.14
4.30	4.42	5.10	5.10	5.34	5.45
5.00	5.12	5.40	5.41	6.05	6.16
5.30	5.42	6.10	6.11	6.33	6.43
6.00	6.12	6.39	6.39	7.01	7.11
6.30	6.42	7.09	7.10	7.32	7.42
7.00	7.12	7.37	7.37	7.59	8.09
7.30	7.42	8.07	8.07	8.28	8.38
8.00	8.12	8.37	8.37	8.58	9.08
8.30	8.41	9.05	9.05	9.26	9.36
9.00	9.11	9.35	9.35	9.56	10.06
9.30	9.41	10.05	10.05	10.26	10.36

395 King George Station/Langley Centre

From Langley Centre via Glover, Fraser Hwy, 203 St, 204 St Overpass, 204 St, 64 Ave, 168 St, Fraser Hwy, King George Blvd to King George Station.

From King George Station via Whalley Blvd, Fraser Hwy, 168 St, 64 Ave, 204 St, 204 St Overpass, Logan to Langley Centre.

Langley Centre Bay 5	168 St at 64 Ave (E) #59898	Fraser Hwy at 152 St (E) #58628	King George Station (E)	King George Station Bay 3	Fraser Hwy at 152 St (E) #58233	64 Ave at 168 St (E) #59897	Langley Centre (E)
MONDAY TO FRIDAY				MONDAY TO FRIDAY			
5.16	5.34	5.47	5.55	3.20	3.29	3.47	4.12
5.31	5.49	6.02	6.10	3.58	4.07	4.25	4.50
5.46	6.04	6.17	6.25	4.26	4.35	4.53	5.18
6.01	6.19	6.32	6.40	4.53	5.02	5.20	5.45
6.15	6.33	6.47	6.55	5.13	5.22	5.40	6.05
6.30	6.48	7.02	7.10	5.33	5.41	5.59	6.22
6.41	7.01	7.16	7.25	5.51	5.59	6.17	6.40
6.54	7.15	7.31	7.40	6.09	6.17	6.34	6.57
7.22	7.44	8.00	8.10	6.27	6.35	6.52	7.15
				6.47	6.54	7.10	7.31
				7.10	7.17	7.33	7.54

375 White Rock South / 375 Guildford

From Guildford Exchange via 104 Ave, 152 St, North Bluff (White Rock Centre), King George, 8 Ave roundabout, King George to 1100 Block.

From King George Blvd at 1100 Block via King George, 16 Ave, 152 St (White Rock Centre), 104 Ave to Guildford Exchange.

Guildford Exchange Bay 1	White Rock Centre Bay 4	King George at 1100 Block (E)	Guildford Exchange Bay 1	White Rock Centre Bay 4	King George at 1100 Block (E)	King George at 1100 Block #55375	White Rock Centre Bay 7	Guildford Exchange (E)	King George at 1100 Block #55375	White Rock Centre Bay 7	Guildford Exchange (E)	
MON TO FRI			SATURDAY			MON TO FRI			SATURDAY			
6.18	6.58	7.09	3.19	4.03	4.12	6.13	6.20	6.56	...	CONTINUED	...	
6.48	7.28	7.39	3.39	4.23	4.32	6.43	6.50	7.28	4.17	4.24	5.11	
7.16	7.59	8.10	3.59	4.43	4.52	7.16	7.23	8.03	4.37	4.44	5.29	
7.45	8.29	8.40	4.19	5.02	5.11	7.46	7.53	8.33	4.57	5.04	5.49	
8.15	8.59	9.10	4.39	5.22	5.31	8.16	8.24	9.05	5.17	5.24	6.09	
8.46	9.30	9.41	4.59	5.44	5.53	8.46	8.54	9.33	5.37	5.44	6.26	
9.18	10.01	10.12	5.01	5.44	5.53	9.16	9.24	10.03	5.58	6.05	6.47	
9.48	10.31	10.42	5.23	6.05	6.14	9.46	9.54	10.33	6.19	6.26	7.06	
10.18	11.01	11.12	5.45	6.27	6.36	10.17	10.25	11.05	6.50	6.57	7.37	
10.48	11.31	11.42	6.07	6.48	6.57	10.47	10.55	11.36	7.50	7.57	8.37	
11.18	12.01	12.12	6.27	7.08	7.17	11.17	11.25	12.07	8.50	8.57	9.36	
11.48	12.31	12.42	6.56	7.35	7.44	11.47	11.55	12.37	9.50	9.57	10.35	
12.19	1.03	1.14	7.54	8.33	8.42	12.17	12.25	1.07	SUN & HOL			
12.50	1.34	1.45	8.53	9.32	9.41	12.48	12.56	1.40	6.50	6.56	7.28	
1.20	2.04	2.15	9.51	10.27	10.36	1.19	1.27	2.13	7.20	7.27	7.59	
1.49	2.33	2.44	10.51	11.26	11.35	1.50	1.58	2.49	7.50	7.57	8.30	
2.18	3.04	3.15	SUN & HOL			2.20	2.28	3.19	8.20	8.27	9.00	
2.48	3.36	3.47	6.50	7.23	7.33	2.50	2.59	3.50	8.50	8.57	9.30	
3.18	4.06	4.16	7.21	7.54	8.04	3.20	3.29	4.21	9.20	9.27	10.03	
3.48	4.36	4.46	7.51	8.27	8.37	3.52	4.01	4.53	9.50	9.57	10.33	
4.18	5.06	5.16	8.21	8.58	9.08	4.23	4.31	5.23	10.20	10.27	11.03	
4.49	5.35	5.45	8.51	9.28	9.38	4.53	5.01	5.51	10.50	10.57	11.36	
5.19	6.05	6.15	9.21	10.00	10.10	5.23	5.31	6.17	11.20	11.27	12.06	
5.52	6.35	6.45	9.51	10.30	10.40	5.50	5.57	6.37	11.50	11.57	12.36	
6.27	7.10	7.18	10.21	11.01	11.10	6.20	6.27	7.07	12.20	12.27	1.06	
6.56	7.36	7.44	10.51	11.31	11.40	6.50	6.57	7.36	12.44	12.51	1.30	
7.56	8.32	8.40	11.21	12.03	12.12	7.52	7.59	8.34	1.04	1.11	1.50	
8.56	9.32	9.40	11.41	12.23	12.32	8.49	8.56	9.31	1.24	1.31	2.10	
9.56	10.32	10.40	12.01	12.43	12.52	SATURDAY			1.44	1.51	2.30	
10.48	11.21	11.29	12.21	1.03	1.12	2.20	2.28	3.19	2.04	2.12	2.51	
SATURDAY			12.42	1.24	1.33	2.50	2.59	3.50	2.24	2.32	3.11	
6.20	6.53	7.03	1.03	1.45	1.55	3.20	3.29	4.21	2.44	2.52	3.31	
6.50	7.25	7.35	1.24	2.06	2.16	3.52	4.01	4.53	3.04	3.11	3.50	
7.20	7.55	8.05	1.45	2.27	2.37	4.23	4.31	5.23	3.24	3.31	4.10	
7.50	8.26	8.36	2.05	2.47	2.57	4.53	5.01	5.51	3.44	3.51	4.30	
8.20	9.00	9.10	2.25	3.07	3.17	5.23	5.31	6.17	4.04	4.11	4.49	
8.50	9.30	9.40	2.46	3.30	3.39	5.50	5.57	6.37	4.24	4.31	5.09	
9.20	10.00	10.10	3.06	3.50	3.58	6.20	6.27	7.07	4.44	4.51	5.29	
9.50	10.30	10.40	3.26	4.10	4.18	6.50	6.57	7.36	5.04	5.11	5.49	
10.20	11.00	11.10	3.46	4.29	4.37	7.20	7.27	8.07	5.24	5.31	6.09	
10.50	11.30	11.40	4.06	4.49	4.57	7.50	7.57	8.36	5.44	5.51	6.29	
11.20	12.00	12.10	4.26	5.09	5.17	8.20	8.27	9.06	6.04	6.11	6.48	
11.40	12.23	12.32	4.46	5.29	5.37	8.50	8.57	9.35	6.28	6.35	7.12	
12.00	12.43	12.52	5.06	5.48	5.57	9.20	9.27	10.03	6.53	7.00	7.37	
12.20	1.03	1.12	5.28	6.10	6.19	9.50	9.57	10.33	7.20	7.27	8.02	
12.40	1.23	1.32	5.56	6.38	6.47	10.20	10.27	11.03	7.50	7.57	8.32	
12.58	1.41	1.50	6.24	7.05	7.14	10.50	10.57	11.36	8.50	8.57	9.31	
1.18	2.01	2.10	6.54	7.34	7.43	11.20	11.27	12.06				
1.39	2.23	2.32	7.52	8.31	8.40	11.50	11.57	12.36				
1.59	2.43	2.52	8.50	9.29	9.38	12.20	12.27	1.06				
2.19	3.03	3.12				1.19	1.26	2.11				
2.39	3.23	3.32				1.49	1.56	12.39				
2.59	3.43	3.52				1.79	1.86	1.11				
CONTINUED ...							1.99	2.06	1.31			
							2.29	2.34	3.11			
							2.59	2.64	3.31			
							2.89	2.94	3.51			
							3.19	3.24	4.11			
							3.49	3.54	4.31			
							3.79	3.84	4.51			
							4.09	4.14	4.51			
							4.39	4.44	4.51			
							4.69	4.74	4.51			
							4.99	5.04	4.51			
							5.29	5.34	4.51			
							5.59	5.64	4.51			
							5.89	5.94	4.51			
							6.19	6.24	4.51			
							6.49	6.54	4.51			
							6.79	6.84	4.51			
							7.09	7.14	4.51			
							7.39	7.44	4.51			
							7.69	7.74	4.51			
							7.99	8.04	4.51			
							8.29	8.34	4.51			
							8.59	8.64	4.51			
							8.89	8.94	4.51			
							9.19	9.24	4.51			
							9.49	9.54	4.51			
							9.79	9.84	4.51			
							10.09	10.14	4.51			
							10.39	10.44	4.51			
							10.69	10.74	4.51			
							10.99	11.04	4.51			
							11.29	11.34	4.51			
							11.59	11.64	4.51			
							11.89	11.94	4.51			</

388 22nd Street Station 388 Carvolth Exchange

From Carvolth Exchange via 202 St, 91A Ave, 200 St, 201 St, 96 Ave, 96 Ave Connector, Golden Ears Way, 96 Ave, 168 St, 88 Ave, Nordel Way, Hwy 91, Cliveden Interchange, Hwy 91, Hwy 91A, Howes St Interchange, Hwy 91A, Queensborough Bridge, bus lane, 23 St, 7 Ave, to 22nd Street Station.

From 22nd Street Station via 7 Ave, 20 St, Marine, access lane, Queensborough Bridge, Hwy 91A, Howes St Interchange, Hwy 91A, Hwy 91, Cliveden Interchange, Hwy 91, Nordel Way, 88 Ave, 168 St, 96 Ave, Golden Ears Way, 96 Ave Connector, 96 Ave, 200 St, 91A Ave, 202 St, to Carvolth Exchange.

Carvolth Exchange Bay 7	Nordel Way at Scott #61190	22nd Street Station (E)	22nd Street Station Bay 1	Nordel Way at Scott #61189	Carvolth Exchange (E)
MONDAY TO FRIDAY			MONDAY TO FRIDAY		
5.25	6.03	6.24	5.05	5.24	6.07
5.45	6.27	6.51	5.35	5.54	6.37
6.15	6.57	7.21	6.05	6.25	7.08
6.45	7.29	7.53	6.30	6.50	7.34
7.15	8.01	8.25	7.00	7.21	8.06
7.45	8.33	8.55	7.32	7.54	8.39
8.15	9.02	9.24	7.45	8.07	8.52
8.45	9.28	9.49	8.05	8.27	9.13
9.05	9.48	10.09	8.35	8.56	9.42
2.45	3.34	3.55	2.40	3.06	3.57
3.15	4.05	4.28	3.10	3.36	4.27
3.45	4.35	4.58	3.40	4.07	4.59
4.15	5.05	5.28	4.10	4.37	5.29
4.45	5.33	5.55	4.40	5.08	6.00
5.15	6.03	6.24	5.10	5.36	6.24
5.45	6.31	6.51	5.40	6.05	6.51
6.15	7.01	7.21	6.10	6.31	7.15
			6.40	7.01	7.44
			7.10	7.30	8.13



- 1 503 Surrey Central Station
- 2 320 Surrey Central Station
- 342 Newton Exchange
- 3 501 Surrey Central Station
- 502 Surrey Central Station
- 4 364 Scottsdale Exchange
- 531 White Rock Centre
- 595 Maple Meadows Station
- 5 395 King George Station (AM peak)
- 503 Aldergrove
- 6 372 Clayton Heights
- 560 Murrayville
- 561 Brookwood
- 562 Walnut Grove
- 563 Fernridge
- 564 Willowbrook
- 7 531 Willowbrook

394 King George Station/White Rock Centre

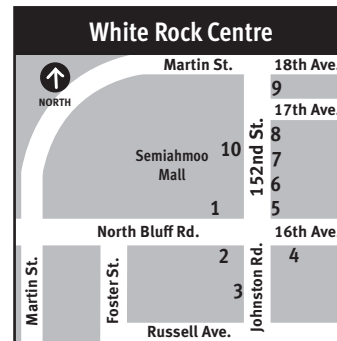
From White Rock Centre via 152 St, 32 Ave Diversion, King George Blvd, South Surrey Park & Ride, King George Blvd, 68 Ave, 138 St, 72 Ave, King George Blvd to King George Station.

From King George Station via King George Blvd, 100 Ave, Whalley Blvd, Fraser Hwy, King George Blvd, 72 Ave, 138 St, 68 Ave, King George Blvd, South Surrey Park & Ride, King George Blvd, 32 Ave Diversion, 152 St, Martin, North Bluff, 152 St to White Rock Centre.

White Rock Centre Bay 6	South Surrey Park & Ride (E) Bay 4	King George Station (E)	King George Station Bay 2	South Surrey Park & Ride (E) Bay 2	White Rock Centre (E)
MONDAY TO FRIDAY			MONDAY TO FRIDAY		
4.35	4.44	5.05	5.10	5.41	5.54
4.55	5.04	5.25	5.30	6.01	6.14
5.15	5.24	5.45	5.50	6.23	6.38
5.32	5.41	6.05	6.10	6.43	6.58
5.52	6.01	6.25	6.30	7.05	7.20
6.09	6.19	6.45	6.50	7.25	7.40
6.28	6.39	7.05	7.10	7.43	7.58
6.43	6.54	7.20	7.30	8.03	8.18
7.18	7.29	7.55	3.14	3.50	4.06
7.36	7.47	8.15	3.45	4.28	4.47
7.56	8.07	8.35	4.05	4.48	5.07
2.55	3.08	3.40	4.25	5.08	5.27
3.15	3.28	4.00	4.45	5.26	5.44
3.35	3.48	4.20	5.05	5.46	6.04
3.55	4.08	4.40	5.27	6.03	6.19
4.15	4.28	5.00	5.48	6.21	6.36
4.35	4.48	5.20	6.09	6.40	6.54
4.53	5.06	5.38	6.33	7.02	7.15
5.12	5.25	5.56			
5.35	5.47	6.18			
6.00	6.12	6.40			
6.22	6.34	7.02			

- 1 350 Crescent Beach
- 351 White Rock Centre
- 360 Ocean Park
- 2 360 Peace Arch Hospital

- 3 354 Bridgeport Station (AM peak)
- 361 Ocean Park
- 362 Seaside
- 363 Southpoint
- 4 321 White Rock South
- 320 Peace Arch Hospital
- 363 Peace Arch Hospital
- 375 White Rock South
- 5 351 Bridgeport Station
- 6 394 King George Station (Weekday peak hours)
- 7 321 Surrey Central Station
- 345 King George Station (weekdays)
- 375 Guildford
- 8 361 Ocean Park
- 362 Seaside
- 9 531 Willowbrook
- 321 White Rock Centre
- 345 White Rock Centre
- 351 White Rock Centre
- 352 Bridgeport Station
- 354 Bridgeport Station (AM peak)
- 361 Ocean Park
- 362 Seaside
- 375 White Rock South



501 Surrey Central Station / 501 Langley Centre

From Langley Centre via Logan, Glover, Fraser Hwy, Willowbrook Dr, 200 St, 86 Ave, 202 St, Carvolth Exchange, 202 St, 91A Ave, 200 St, 201 St, 96 Ave, 96 Ave Connector, Golden Ears Way, 176 St, Hwy 1, 104 Ave (Guildford), City Pkwy to Surrey Central Station.

From Surrey Central Station via University Dr, 104 Ave (Guildford), Hwy 1, 176 St, Golden Ears Way, 96 Ave Connector, 96 Ave, 199A St, 200 St, 91A Ave, 202 St, Carvolth Exchange, 202 St, 86 Ave, 200 St, Willowbrook Dr, Fraser Hwy, 203 St, Logan to Langley Centre

Langley Centre Bay 3	Willowbrook Mall (E) #55326	Carvolth Exchange Bay 4	Guildford Exchange (E) Bay 2	Surrey Central Station (E)	Surrey Central Station Bay 4	Guildford Exchange Bay 1	Carvolth Exchange Bay 3	Willowbrook Mall (E) #55284	Langley Centre (E)
MONDAY TO FRIDAY					MONDAY TO FRIDAY				
5.03	5.07	5.21	5.45	5.52	5.05	5.13	5.34	5.46	5.53
5.34	5.38	5.52	6.16	6.23	5.15	5.23	5.44	5.56	6.03
5.54	5.59	6.15	6.42	6.50	5.22	5.30	5.51	6.03	6.10
6.20	6.26	6.42	7.10	7.17	5.28	5.36	5.57	-	-
6.38	6.44	7.00	7.29	7.37	5.35	5.43	6.06	6.19	6.26
6.58	7.04	7.20	7.49	7.57	5.42	5.50	6.13	6.26	6.33
7.18	7.24	7.40	8.09	8.17	5.51	5.59	6.22	6.35	6.42
7.39	7.45	8.02	8.30	8.37	6.01	6.09	6.33	6.47	6.55
7.52	7.58	8.15	8.43	8.50	6.13	6.21	6.45	6.59	7.07
8.08	8.14	8.30	8.59	9.07	6.21	6.29	6.53	7.07	7.15
8.23	8.29	8.46	9.13	9.20	6.31	6.39	7.05	7.19	7.27
8.38	8.44	9.01	9.28	9.35	6.41	6.49	7.15	7.29	7.37
8.58	9.04	9.21	9.48	9.55	6.50	6.58	7.24	7.38	7.46
9.28	9.34	9.51	10.17	10.25	EVERY 10 MINUTES UNTIL				
9.58	10.04	10.21	10.48	10.55	8.10	8.19	8.45	9.01	9.10
10.28	10.34	10.51	11.18	11.25	8.22	8.31	8.57	9.13	9.22
10.58	11.04	11.21	11.48	11.55	8.37	8.46	9.12	9.28	9.36
11.28	11.34	11.51	12.18	12.25	8.52	9.01	9.27	9.43	9.51
11.58	12.04	12.21	12.48	12.55	9.10	9.19	9.45	10.01	10.09
12.22	12.28	12.47	1.17	1.25	EVERY 30 MINUTES UNTIL				
12.52	12.58	1.17	1.47	1.55	11.40	11.49	12.15	12.32	12.41
1.12	1.18	1.37	2.07	2.15	12.00	12.09	12.35	12.53	1.02
1.32	1.38	1.57	2.27	2.35	12.17	12.26	12.52	1.10	1.19
1.52	1.58	2.17	2.47	2.55	12.34	12.43	1.09	1.27	1.36
2.06	2.13	2.32	3.02	3.10	12.52	1.01	1.27	1.45	1.54
2.21	2.28	2.47	3.17	3.25	1.10	1.19	1.45	2.03	2.12
2.32	2.39	3.00	3.31	3.39	1.25	1.34	2.00	2.18	2.27
2.46	2.53	3.14	3.46	3.54	1.40	1.49	2.16	2.34	2.43
3.01	3.09	3.31	4.02	4.10	1.55	2.04	2.31	2.49	2.58
3.14	3.22	3.44	4.16	4.24	2.10	2.19	2.46	3.04	3.13
3.31	3.39	4.01	4.33	4.41	2.22	2.31	2.58	3.16	3.25
3.48	3.56	4.18	4.50	4.58	2.34	2.44	3.12	3.32	3.42
4.03	4.11	4.33	5.05	5.13	2.49	2.59	3.27	3.47	3.57
4.18	4.26	4.48	5.20	5.28	3.04	3.14	3.42	4.02	4.12
4.28	4.36	4.59	5.29	5.37	3.19	3.29	3.57	4.17	4.27
4.47	4.54	5.15	5.44	5.52	3.34	3.44	4.12	4.32	4.42
5.03	5.10	5.31	5.59	6.06	3.49	3.59	4.27	4.47	4.57
5.17	5.24	5.45	6.13	6.20	4.03	4.13	4.41	5.01	5.11
5.36	5.42	6.01	6.26	6.33	4.18	4.28	4.56	5.16	5.26
5.50	5.56	6.14	6.39	6.46	4.33	4.43	5.10	5.28	5.38
6.03	6.09	6.27	6.52	6.59	4.48	4.58	5.25	5.43	5.53
6.34	6.39	6.55	7.20	7.27	5.03	5.13	5.39	5.57	6.07
7.05	7.10	7.25	7.49	7.56	5.18	5.28	5.54	6.12	6.22
7.31	7.36	7.51	8.15	8.22	5.33	5.42	6.06	6.22	6.31
7.59	8.04	8.19	8.43	8.50	5.48	5.57	6.21	6.37	6.46
8.28	8.33	8.48	9.12	9.18	6.06	6.15	6.38	6.53	7.01
8.58	9.03	9.18	9.42	9.48	6.26	6.35	6.58	7.13	7.21
9.29	9.34	9.49	10.13	10.19	6.51	7.00	7.23	7.37	7.44
10.00	10.05	10.20	10.44	10.50	7.17	7.26	7.49	8.03	8.10
11.10	11.14	11.27	11.50	11.56	7.47	7.55	8.17	8.30	8.37
12.10	12.14	12.27	12.49	12.55	8.17	8.25	8.47	9.00	9.07
					8.47	8.55	9.17	9.29	9.36
					9.17	9.25	9.46	9.58	10.05
					9.47	9.55	10.16	10.28	10.35
					10.17	10.25	10.46	10.58	11.05
					11.30	11.37	11.57	12.09	12.16
					12.35	12.41	1.01	1.12	1.18

501 Surrey Central Station

Langley Centre to Surrey Central Station.
(Refer to Monday to Friday for routing)

Langley Centre Bay 3	Willowbrook Mall (E) #55326	Carvolth Exchange Bay 4	Guildford Exchange (E) Bay 2	Surrey Central Station (E)	Langley Centre Bay 3	Willowbrook Mall (E) #55326	Carvolth Exchange Bay 4	Guildford Exchange (E) Bay 2	Surrey Central Station (E)
SATURDAY					SUNDAY & HOLIDAYS				
6.08	6.12	6.24	6.48	6.55	5.53	5.57	6.08	6.30	6.36
6.33	6.37	6.49	7.13	7.20	6.19	6.23	6.34	6.56	7.02
6.53	6.57	7.10	7.34	7.40	6.49	6.53	7.04	7.26	7.32
7.12	7.16	7.30	7.54	8.00	7.18	7.22	7.34	7.56	8.02
7.32	7.36	7.50	8.14	8.20	7.48	7.52	8.04	8.26	8.32
7.52	7.56	8.10	8.34	8.40	8.16	8.20	8.34	8.56	9.02
8.12	8.16	8.30	8.54	9.00	8.46	8.50	9.04	9.26	9.32
8.32	8.36	8.50	9.14	9.20	9.14	9.19	9.33	9.56	10.02
8.50	8.55	9.09	9.33	9.40	9.44	9.49	10.03	10.26	10.32
9.09	9.14	9.29	9.53	10.00	10.14	10.19	10.33	10.56	11.02
9.29	9.34	9.49	10.13	10.20	10.43	10.48	11.02	11.26	11.32
9.49	9.54	10.09	10.33	10.40	11.12	11.17	11.32	11.56	12.02
10.07	10.12	10.28	10.53	11.00	11.40	11.45	12.00	12.25	12.32
10.27	10.32	10.48	11.13	11.20	12.08	12.14	12.30	12.55	1.02
10.45	10.51	11.08	11.33	11.40	12.38	12.44	1.00	1.25	1.32
11.03	11.09	11.27	11.53	12.00	1.05	1.11	1.29	1.55	2.02
11.23	11.29	11.47	12.13	12.20	1.35	1.41	1.59	2.25	2.32
11.42	11.48	12.07	12.33	12.40	2.05	2.11	2.29	2.55	3.02
12.02	12.08	12.27	12.53	1.00	2.35	2.41	2.59	3.25	3.32
12.22	12.28	12.47	1.13	1.20	3.05	3.11	3.29	3.55	4.02
12.38	12.45	1.05	1.33	1.40	3.35	3.41	3.59	4.25	4.32
12.58	1.05	1.25	1.53	2.00	4.09	4.14	4.30	4.55	5.02
1.18	1.25	1.45	2.13	2.20	4.39	4.44	5.00	5.25	5.32
1.38	1.45	2.05	2.33	2.40	5.09	5.14	5.30	5.55	6.02
1.55	2.03	2.25	2.53	3.00	5.39	5.44	6.00	6.25	6.32
2.15	2.23	2.45	3.13	3.20	6.46	6.51	7.07	7.32	7.39
2.36	2.44	3.06	3.33	3.40	7.56	8.01	8.15	8.39	8.45
2.56	3.04	3.26	3.53	4.00	8.54	8.59	9.13	9.37	9.43
3.16	3.24	3.46	4.13	4.20	9.52	9.56	10.10	10.33	10.39
3.38	3.45	4.06	4.33	4.40	10.50	10.54	11.08	11.31	11.37
3.59	4.06	4.26	4.53	5.00					
4.19	4.26	4.46	5.13	5.20					
4.39	4.46	5.06	5.33	5.40					
5.00	5.07	5.26	5.53	6.00					
5.20	5.27	5.46	6.13	6.20					
5.47	5.54	6.13	6.40	6.47					
6.21	6.27	6.44	7.08	7.15					
6.52	6.58	7.14	7.38	7.45					
7.22	7.28	7.44	8.08	8.15					
7.54	7.59	8.15	8.39	8.45					
8.24	8.29	8.45	9.09	9.15					
8.54	8.59	9.15	9.39	9.45					
9.27	9.31	9.45	10.09	10.15					
10.09	10.13	10.27	10.51	10.57					
11.07	11.11	11.25	11.49	11.55					
12.05	12.09	12.22	12.46	12.52					

STOPPING PROCEDURES - 394

- To King George Station

Stops for **pick-up and drop-off** are made **only** at the following stops:
White Rock Centre; 152 St at 18 Ave; 20 Ave, 24 Ave, 3000 Block; 32 Ave at 152 St; King George at 32 Ave Diversion; South Surrey Park and Ride; King George at Hwy 10; 60 Ave; 64 Ave; 68 Ave at King George; 72 Ave at 138 St; King George at 72 Ave; 76 Ave; 80 Ave; 84 Ave; 88 Ave; 92 Ave; 96 Ave; King George Station.

- To White Rock Centre

Stops for **pick-up and drop-off** are made **only** at the following stops:
King George Station; King George at 96 Ave; 92 Ave; 88 Ave; 84 Ave; 80 Ave; 76 Ave; 72 Ave at King George; 138 at 72; King George at 68 Ave; 64 Ave; 60 Ave; Hwy 10; South Surrey Park & Ride; King George at 32 Ave; 152 St at 32 Ave; 29A Ave; 24 Ave; 20 Ave; Martin Dr at Southmere Cres; White Rock Centre.

501 Langley Centre

Surrey Central Station to Langley Centre
(Refer to Monday to Friday for routing)

Surrey Central Station Bay 4	Guildford Exchange Bay 1	Carvolth Exchange Bay 3	Willowbrook Mall (E) #5284	Langley Centre (E)	Surrey Central Station Bay 4	Guildford Exchange Bay 1	Carvolth Exchange Bay 3	Willowbrook Mall (E) #5284	Langley Centre (E)
SATURDAY					SUNDAY & HOLIDAYS				
6.05	6.13	6.34	6.51	7.00	5.50	5.57	6.16	6.29	6.36
6.25	6.33	6.54	7.11	7.20	6.18	6.25	6.44	6.57	7.04
6.45	6.53	7.14	7.31	7.40	6.46	6.53	7.12	7.25	7.32
7.05	7.13	7.34	7.52	8.01	7.16	7.23	7.42	7.55	8.02
7.25	7.33	7.54	8.12	8.21	7.46	7.53	8.12	8.25	8.32
7.45	7.53	8.14	8.32	8.41	8.16	8.23	8.43	8.56	9.03
8.05	8.13	8.34	8.52	9.01	8.46	8.53	9.13	9.27	9.35
8.25	8.33	8.54	9.12	9.21	9.16	9.23	9.43	9.58	10.06
8.45	8.53	9.14	9.32	9.42	9.46	9.53	10.13	10.28	10.36
9.05	9.13	9.34	9.52	10.02	10.16	10.23	10.44	10.59	11.07
9.25	9.33	9.54	10.12	10.22	10.46	10.55	11.16	11.31	11.39
9.45	9.54	10.16	10.35	10.45	11.16	11.25	11.46	12.02	12.10
10.05	10.14	10.36	10.55	11.05	11.46	11.55	12.16	12.32	12.41
10.25	10.34	10.56	11.15	11.25	12.16	12.26	12.50	1.07	1.16
10.45	10.54	11.16	11.29	11.36	12.46	12.56	1.20	1.37	1.46
11.05	11.15	11.37	11.50	11.57	1.16	1.26	1.50	2.08	2.17
11.25	11.35	11.57	12.10	12.17	1.46	1.56	2.20	2.38	2.47
11.45	11.55	12.19	12.39	12.50	2.16	2.26	2.50	3.08	3.17
12.05	12.15	12.39	12.59	1.10	2.46	2.56	3.19	3.37	3.46
12.25	12.35	12.59	1.19	1.30	3.16	3.26	3.49	4.07	4.16
12.45	12.55	1.19	1.39	1.50	3.46	3.56	4.19	4.36	4.45
1.05	1.15	1.39	1.59	2.10	4.16	4.26	4.48	5.05	5.14
1.25	1.35	1.59	2.19	2.30	4.46	4.55	5.17	5.32	5.40
1.45	1.55	2.19	2.39	2.50	5.16	5.25	5.47	6.01	6.09
2.05	2.15	2.39	2.59	3.09	5.46	5.55	6.17	6.31	6.39
2.25	2.35	2.59	3.19	3.29	6.16	6.25	6.47	7.00	7.07
2.45	2.55	3.19	3.39	3.49	7.16	7.25	7.47	8.00	8.07
3.05	3.15	3.39	3.59	4.09	8.16	8.24	8.45	8.58	9.05
3.25	3.35	3.59	4.19	4.29	9.24	9.32	9.53	10.06	10.13
3.45	3.55	4.19	4.39	4.49	10.32	10.39	11.00	11.11	11.17
4.10	4.20	4.44	5.02	5.12	11.39	11.46	12.04	12.15	12.21
4.40	4.50	5.14	5.32	5.42					
5.10	5.20	5.44	6.01	6.10					
5.40	5.50	6.14	6.30	6.38					
6.10	6.20	6.43	6.59	7.07					
6.40	6.50	7.13	7.27	7.35					
7.10	7.20	7.41	7.55	8.03					
7.40	7.50	8.10	8.24	8.32					
8.10	8.19	8.39	8.53	9.01					
9.00	9.09	9.29	9.43	9.51					
10.00	10.09	10.29	10.43	10.51					
11.05	11.14	11.33	11.47	11.55					
12.35	12.42	1.01	1.15	1.23					

STOPPING PROCEDURES - 501

- To Surrey Central Station

Stops for **pick-up and drop-off** are made at all local stops up to and including Guildford Exchange. Then stops for **pick-up and drop-off** at the following stops: 104 Ave at 148 St, 144 St, 140 St, Whalley Blvd; Surrey Central Station

- To Langley Centre

Stops for **pick-up and drop-off** at the following stops. Surrey Central Station; 104 Ave at Whalley Blvd, 140 St, 144 St, 148 St, 150 St. Then starting at Guildford Exchange stops are made for both **pick-up and drop-off** at all local stops to the termini.

502 Surrey Central Station

From Langley Centre via Glover, Fraser Hwy, King George Blvd (King George Station), 104 Ave, University Dr to Surrey Central Station.

Langley Centre Bay 3	Fraser Hwy at 188 St (E) #57140	Fraser Hwy at 192 St (E) #58628	Surrey Central Station (E)	Langley Centre Bay 3	Fraser Hwy at 188 St (E) #57140	Fraser Hwy at 192 St (E) #58628	Surrey Central Station (E)
MONDAY TO FRIDAY				SATURDAY			
4.24	4.31	4.50	5.04	5.45	5.52	6.09	6.23
4.36	4.43	5.02	5.16	6.05	6.12	6.30	6.46
4.48	4.55	5.14	5.28	6.25	6.32	6.50	7.06
5.00	5.07	5.26	5.40	6.40	6.47	7.05	7.21
5.12	5.19	5.38	5.52	6.55	7.02	7.20	7.36
5.24	5.31	5.50	6.04	7.10	7.17	7.36	7.52
5.36	5.43	6.02	6.16	7.25	7.32	7.51	8.07
5.51	5.58	6.17	6.31	7.40	7.47	8.06	8.22
6.06	6.13	6.33	6.47	7.55	8.02	8.23	8.40
6.21	6.28	6.49	7.05	THEN EVERY 15 MINUTES UNTIL			
6.36	6.43	7.04	7.20	6.55	7.04	7.26	7.42
6.51	6.59	7.21	7.37	7.10	7.18	7.39	7.53
7.06	7.14	7.36	7.52	7.25	7.33	7.54	8.08
7.21	7.29	7.51	8.07	7.40	7.48	8.09	8.23
7.36	7.44	8.06	8.22	7.55	8.03	8.24	8.38
7.51	7.59	8.21	8.37	8.10	8.17	8.37	8.51
8.06	8.14	8.36	8.52	8.25	8.32	8.52	9.06
THEN EVERY 15 MINUTES UNTIL				8.40	8.47	9.07	9.21
2.06	2.16	2.40	2.57	8.55	9.02	9.22	9.36
2.21	2.31	2.55	3.12	9.10	9.17	9.35	9.49
2.36	2.46	3.10	3.27	9.25	9.32	9.50	10.04
2.51	3.01	3.25	3.42	9.40	9.47	10.05	10.19
3.06	3.17	3.43	4.00	9.55	10.02	10.20	10.34
3.21	3.32	3.58	4.15	10.10	10.17	10.35	10.49
3.35	3.46	4.12	4.29	10.25	10.32	10.50	11.04
3.47	3.58	4.24	4.41	10.40	10.47	11.05	11.19
3.59	4.10	4.36	4.53	10.55	11.02	11.20	11.34
4.11	4.22	4.48	5.05	11.10	11.17	11.35	11.49
4.23	4.34	5.00	5.17	11.25	11.32	11.50	12.04
4.35	4.46	5.12	5.29	11.40	11.47	12.05	12.19
4.47	4.58	5.24	5.41	11.54	12.01	12.19	12.33
4.59	5.10	5.36	5.53	12.08	12.15	12.33	12.47
5.11	5.22	5.47	6.04	12.34	12.41	12.59	1.13
5.23	5.34	5.59	6.16	1.00	1.07	1.25	1.39
5.35	5.45	6.07	6.23	1.34	1.41	1.59	2.13
5.47	5.57	6.19	6.35	SUNDAY & HOLIDAYS			
5.59	6.09	6.31	6.47	6.00	6.07	6.25	6.39
6.11	6.19	6.40	6.56	6.15	6.22	6.40	6.54
6.23	6.31	6.52	7.08	6.30	6.37	6.55	7.09
6.35	6.43	7.04	7.20	THEN EVERY 15 MINUTES UNTIL			
6.47	6.55	7.16	7.32	1.43	1.51	2.12	2.27
7.00	7.08	7.28	7.42	1.57	2.05	2.26	2.41
7.15	7.23	7.43	7.57	2.12	2.20	2.41	2.56
7.30	7.38	7.58	8.12	2.27	2.35	2.56	3.11
7.45	7.53	8.13	8.27	2.42	2.50	3.11	3.26
8.00	8.08	8.28	8.42	2.56	3.04	3.25	3.40
8.15	8.23	8.43	8.57	3.11	3.20	3.42	3.57
8.30	8.37	8.56	9.10	3.26	3.35	3.57	4.12
8.46	8.53	9.12	9.26	3.41	3.50	4.12	4.27
9.02	9.09	9.28	9.42	3.56	4.05	4.27	4.42
9.17	9.24	9.43	9.57	4.11	4.20	4.42	4.57
9.32	9.39	9.58	10.12	4.27	4.36	4.58	5.13
9.50	9.57	10.16	10.30	4.42	4.51	5.12	5.27
10.10	10.17	10.35	10.49	4.57	5.06	5.27	5.42
10.30	10.37	10.55	11.09	5.12	5.21	5.42	5.57
10.50	10.57	11.15	11.29	5.27	5.36	5.57	6.12
11.10	11.16	11.33	11.47	5.42	5.51	6.12	6.27
11.30	11.36	11.53	12.07	5.57	6.06	6.27	6.42
11.50	11.56	12.13	12.27	6.12	6.20	6.40	6.55
12.16	12.22	12.39	12.53	6.27	6.35	6.55	7.10
12.42	12.48	1.05	1.19	6.43	6.51	7.11	7.26
1.02	1.08	1.23	1.34	6.59	7.07	7.27	7.42
1.22	1.28	1.43	1.54	7.15	7.22	7.42	7.57
1.41	1.47	2.02	2.13	THEN EVERY 15 MINUTES UNTIL			
				11.15	11.22	11.37	11.48

502 Langley Centre

From Surrey Central Station via City Pkwy, 102 Ave, University Dr, Old Yale Rd, Whalley Blvd (King George Station), Fraser Hwy, 203 St, Logan to Langley Centre.

Surrey Central Station Bay 12	Fraser Hwy at 152 St (E) #55233	Fraser Hwy at 188 St (E) #57092	Langley Centre (E)	Surrey Central Station Bay 12	Fraser Hwy at 152 St (E) #55233	Fraser Hwy at 188 St (E) #57092	Langley Centre (E)
MONDAY TO FRIDAY				SATURDAY			
5.19	5.30	5.48	5.57	6.00	6.12	6.29	6.37
5.31	5.42	6.00	6.09	6.15	6.27	6.44	6.52
5.43	5.54	6.12	6.21	6.30	6.42	6.59	7.07
5.55	6.06	6.24	6.33	6.45	6.57	7.14	7.22
6.07	6.19	6.39	6.49	7.00	7.13	7.32	7.40
6.19	6.31	6.51	7.01	7.15	7.28	7.47	7.56
6.31	6.44	7.05	7.15	THEN EVERY 15 MINUTES UNTIL			
6.46	6.59	7.20	7.30	2.15	2.31	2.53	3.03
7.01	7.14	7.36	7.47	2.30	2.46	3.07	3.17
7.16	7.29	7.51	8.02	2.45	3.01	3.22	3.32
7.31	7.46	8.08	8.19	3.00	3.16	3.37	3.47
7.46	8.01	8.23	8.34	3.15	3.31	3.52	4.02
8.01	8.16	8.38	8.49	3.30	3.46	4.07	4.17
8.16	8.31	8.53	9.04	3.45	4.01	4.22	4.32
8.31	8.46	9.08	9.19	4.00	4.16	4.37	4.47
8.46	9.01	9.23	9.34	4.15	4.31	4.52	5.02
9.01	9.15	9.36	9.47	4.30	4.46	5.07	5.17
9.16	9.30	9.51	10.02	4.45	5.00	5.21	5.31
9.31	9.45	10.06	10.17	5.00	5.15	5.36	5.45
9.46	10.00	10.21	10.32	5.15	5.30	5.51	6.00
THEN EVERY 15 MINUTES UNTIL				5.30	5.45	6.06	6.15
2.46	3.04	3.28	3.39	5.45	6.00	6.21	6.30
3.01	3.19	3.43	3.54	6.01	6.16	6.37	6.46
3.13	3.31	3.55	4.06	THEN EVERY 15 MINUTES UNTIL			
3.25	3.43	4.07	4.18	9.31	9.44	10.02	10.11
3.37	3.55	4.19	4.30	9.46	9.59	10.17	10.26
3.49	4.07	4.32	4.43	10.01	10.13	10.31	10.40
4.01	4.19	4.44	4.55	10.16	10.28	10.46	10.55
4.13	4.31	4.56	5.07	10.31	10.43	11.01	11.10
4.25	4.43	5.08	5.19	10.46	10.58	11.16	11.25
4.37	4.55	5.20	5.31	THEN EVERY 15 MINUTES UNTIL			
THEN EVERY 12 MINUTES UNTIL				12.52	1.04	1.21	1.29
5.37	5.54	6.17	6.28	1.20	1.31	1.48	1.56
5.49	6.06	6.29	6.40	1.48	1.59	2.16	2.24
6.01	6.18	6.41	6.52	2.18	2.29	2.46	2.54
6.13	6.30	6.53	7.04	SUNDAY & HOLIDAYS			
6.25	6.42	7.05	7.16	6.00	6.12	6.30	6.39
6.37	6.52	7.13	7.22	6.15	6.27	6.45	6.54
6.49	7.04	7.25	7.34	6.30	6.42	7.00	7.09
7.01	7.16	7.37	7.46	6.45	6.57	7.15	7.24
7.13	7.28	7.49	7.58	7.00	7.12	7.30	7.39
7.25	7.40	8.01	8.10	7.15	7.27	7.45	7.54
7.37	7.51	8.11	8.20	7.30	7.42	8.01	8.11
7.49	8.03	8.23	8.32	7.45	7.57	8.16	8.26
8.04	8.18	8.37	8.46	8.01	8.13	8.33	8.43
8.19	8.33	8.52	9.01	8.17	8.29	8.49	8.59
8.34	8.48	9.07	9.16	8.33	8.45	9.05	9.15
8.49	9.03	9.22	9.31	8.48	9.00	9.20	9.30
9.04	9.17	9.36	9.44	9.03	9.16	9.37	9.47
9.19	9.32	9.51	9.59	9.18	9.31	9.52	10.02
9.34	9.47	10.06	10.14	THEN EVERY 15 MINUTES UNTIL			
9.49	10.02	10.21	10.29	5.18	5.33	5.53	6.02
10.04	10.16	10.34	10.42	5.33	5.48	6.08	6.17
10.20	10.32	10.50	10.58	5.48	6.03	6.23	6.32
10.40	10.52	11.10	11.18	THEN EVERY 15 MINUTES UNTIL			
11.00	11.12	11.30	11.38	10.03	10.16	10.34	10.42
11.20	11.32	11.50	11.58	10.18	10.31	10.49	10.57
11.40	11.52	12.10	12.18	10.33	10.46	11.04	11.12
12.00	12.12	12.29	12.37	10.48	11.01	11.19	11.27
12.20	12.32	12.49	12.57	11.03	11.16	11.33	11.40
12.40	12.52	1.09	1.17	11.18	11.31	11.48	11.55
1.00	1.12	1.28	1.36	11.33	11.45	12.01	12.08
1.24	1.36	1.52	2.00	11.48	12.00	12.16	12.23
1.42	1.54	2.10	2.18	12.00	12.12	12.28	12.35
2.00	2.12	2.28	2.36				

503 Surrey Central Station-Fraser Hwy Express

From 272 St at Fraser Hwy via 272 St, 32 Ave, 276 St, 28 Ave, 272 St, 29 Ave, 264 St, Fraser Hwy, 216 St, 56 Ave, Logan, Glover (Langley Centre), Fraser Hwy, King George Blvd (King George Station), 102 Ave, City Pkwy to Surrey Central Station.

272 St at Fraser Hwy #57165	Langley Centre Bay 1	Fraser Hwy at 188 St (E) #57140	Fraser Hwy at 152 St (E) #58628	Surrey Central Station (E)	272 St at Fraser Hwy #57165	Langley Centre Bay 1	Fraser Hwy at 188 St (E) #57140	Fraser Hwy at 152 St (E) #58628	Surrey Central Station (E)
MONDAY TO FRIDAY					MONDAY TO FRIDAY				
-	5.30	5.38	5.55	6.05	-	5.36	5.46	6.09	6.22
-	5.50	5.58	6.15	6.25	5.41	5.46	5.56	6.19	6.32
-	6.20	6.28	6.46	6.56	-	5.56	6.06	6.29	6.42
6.01	6.30	6.39	6.58	7.09	5.34	6.06	6.16	6.37	6.49
-	6.41	6.50	7.09	7.20	-	6.16	6.26	6.47	6.59
6.23	6.52	7.01	7.20	7.31	5.54	6.26	6.36	6.57	7.09
-	7.02	7.11	7.30	7.41	-	6.36	6.45	7.04	7.15
6.43	7.12	7.21	7.40	7.51	6.16	6.46	6.55	7.14	7.25
-	7.22	7.31	7.50	8.01	-	6.56	7.05	7.24	7.35
7.01	7.32	7.42	8.02	8.14	6.37	7.06	7.15	7.34	7.45
-	7.42	7.52	8.12	8.24	6.47	7.16	-	-	-
7.21	7.52	8.02	8.22	8.34	-	7.26	7.35	7.54	8.05
-	8.02	8.12	8.32	8.44	7.09	7.38	7.46	8.04	8.14
7.39	8.12	8.22	8.42	8.54	-	7.50	7.58	8.16	8.26
-	8.22	8.32	8.52	9.04	7.30	7.59	-	-	-
7.59	8.32	8.42	9.02	9.14	7.38	8.05	8.13	8.30	8.40
-	8.42	8.52	9.12	9.24	-	8.20	8.28	8.45	8.55
8.19	8.52	9.02	9.22	9.34	8.08	8.35	8.43	9.00	9.10
-	9.02	9.11	9.31	9.42	-	8.50	8.58	9.15	9.25
8.38	9.11	9.20	9.40	9.51	8.39	9.05	9.13	9.30	9.40
-	9.20	9.29	9.49	10.00	8.45	9.11	-	-	-
9.01	9.32	9.41	10.01	10.12	-	9.26	9.34	9.51	10.01
-	9.44	9.53	10.13	10.24	9.15	9.41	9.49	10.06	10.16
9.25	9.56	10.05	10.25	10.36	-	9.57	10.05	10.22	10.32
-	10.08	10.17	10.37	10.48	9.47	10.13	10.21	10.37	10.47
9.51	10.22	10.31	10.51	11.02	-	10.31	10.39	10.55	11.05
10.06	10.37	10.46	11.06	11.17	10.23	10.49	10.57	11.13	11.23
-	10.52	11.01	11.21	11.32	-	11.07	11.14	11.30	11.39
10.36	11.07	11.17	11.37	11.49	10.59	11.25	11.32	11.48	11.57
10.51	11.22	11.32	11.52	12.04	11.17	11.43	11.50	12.06	12.15
11.05	11.37	11.47	12.07	12.19	11.38	12.01	12.08	12.24	12.33
-	11.52	12.02	12.22	12.34	11.56	12.19	12.26	12.42	12.51
11.33	12.07	12.17	12.37	12.49					
-	12.22	12.32	12.52	1.04	SATURDAY				
12.03	12.37	12.47	1.08	1.20	-	6.50	6.57	7.14	7.23
-	12.52	1.02	1.23	1.35	6.37	7.05	7.12	7.29	7.38
12.33	1.07	1.17	1.38	1.50	-	7.20	7.28	7.44	7.54
-	1.22	1.32	1.53	2.05	7.07	7.35	7.43	8.01	8.11
1.02	1.36	1.46	2.07	2.19	-	7.50	7.58	8.16	8.26
-	1.50	2.00	2.21	2.33	7.37	8.05	8.13	8.31	8.41
1.30	2.04	2.15	2.38	2.51	-	8.20	8.28	8.46	8.56
-	2.18	2.29	2.52	3.05	8.07	8.35	8.43	9.01	9.11
1.56	2.30	2.41	3.04	3.17	-	8.50	8.58	9.16	9.26
-	2.42	2.53	3.16	3.29	8.37	9.05	9.14	9.32	9.43
2.22	2.56	3.07	3.30	3.43	-	9.20	9.29	9.47	9.58
-	3.08	3.19	3.43	3.56	9.05	9.35	9.44	10.02	10.13
2.44	3.20	3.31	3.55	4.08	-	9.50	9.59	10.17	10.28
-	3.30	3.41	4.05	4.18	9.34	10.05	10.14	10.33	10.44
3.05	3.40	3.51	4.15	4.28	-	10.20	10.29	10.48	10.59
-	3.50	4.01	4.25	4.38	10.04	10.35	10.44	11.03	11.14
3.26	4.01	4.12	4.36	4.49	-	10.50	10.59	11.18	11.29
-	4.12	4.23	4.47	5.00	10.34	11.05	11.14	11.35	11.46
3.48	4.23	4.34	4.58	5.11	-	11.20	11.29	11.50	12.01
-	4.34	4.45	5.09	5.22	11.01	11.32	11.41	12.02	12.13
4.11	4.45	4.56	5.20	5.33					
-	4.56	5.07	5.31	5.44					
4.32	5.06	5.17	5.41	5.54					
-	5.16	5.27	5.51	6.04					
4.52	5.26	5.37	6.01	6.14					
CONTINUED ...					CONTINUED ...				

503 Surrey Central Station-Fraser Hwy Express

272 at Fraser Hwy to Surrey Central Station
(Refer to Monday to Friday for routing)

272 St at Fraser Hwy #57165	Langley Centre Bay 1	Fraser Hwy at 188 St (E) #57140	Fraser Hwy at 152 St (E) #58628	Surrey Central Station (E)	272 St at Fraser Hwy #57165	Langley Centre Bay 1	Fraser Hwy at 188 St (E) #57140	Fraser Hwy at 152 St (E) #58628	Surrey Central Station (E)
SATURDAY					SUNDAY & HOLIDAYS				
... CONTINUED					... CONTINUED				
-	11.44	11.53	12.14	12.25	7.30	7.57	8.05	8.21	8.31
11.25	11.56	12.05	12.26	12.37	-	8.13	8.21	8.37	8.47
-	12.08	12.17	12.38	12.49	8.01	8.28	8.36	8.52	9.02
11.49	12.20	12.29	12.50	1.01	-	8.44	8.52	9.08	9.18
-	12.32	12.42	1.03	1.15	8.32	8.59	9.07	9.23	9.33
12.13	12.44	12.54	1.15	1.27	-	9.14	9.22	9.39	9.49
-	12.56	1.06	1.27	1.39	9.02	9.29	9.37	9.54	10.04
12.37	1.08	1.18	1.39	1.51	-	9.45	9.53	10.11	10.21
-	1.20	1.30	1.51	2.03	9.31	10.01	10.09	10.28	10.38
1.01	1.32	1.42	2.03	2.15	-	10.17	10.25	10.44	10.54
-	1.44	1.54	2.15	2.27	10.03	10.33	10.41	11.00	11.10
1.25	1.56	2.06	2.27	2.39	-	10.48	10.56	11.15	11.25
-	2.08	2.18	2.41	2.53	10.31	11.01	11.09	11.28	11.38
1.48	2.20	2.30	2.53	3.05	-	11.16	11.24	11.43	11.53
-	2.32	2.42	3.05	3.17	11.01	11.31	11.40	11.59	12.10
2.12	2.44	2.54	3.17	3.29	-	11.46	11.55	12.14	12.25
-	2.56	3.06	3.29	3.41	11.31	12.01	12.10	12.29	12.40
2.36	3.08	3.18	3.41	3.54	-	12.16	12.25	12.44	12.55
-	3.20	3.30	3.53	4.06	12.02	12.32	12.41	1.01	1.12
3.00	3.32	3.42	4.05	4.18	-	12.47	12.56	1.16	1.27
-	3.44	3.54	4.17	4.30	12.32	1.02	1.11	1.31	1.42
3.24	3.56	4.06	4.29	4.42	-	1.17	1.26	1.46	1.57
-	4.08	4.18	4.41	4.54	1.02	1.32	1.41	2.01	2.12
3.48	4.20	4.30	4.53	5.06	-	1.47	1.56	2.16	2.27
-	4.35	4.45	5.08	5.21	1.32	2.02	2.11	2.31	2.42
4.19	4.50	5.00	5.23	5.36	-	2.17	2.26	2.46	2.57
4.31	5.02	-	-	-	2.02	2.32	2.41	3.01	3.12
-	5.10	5.20	5.42	5.54	-	2.47	2.56	3.16	3.27
4.54	5.25	5.35	5.57	6.09	2.32	3.02	3.11	3.31	3.42
-	5.40	5.50	6.10	6.22	-	3.17	3.26	3.46	3.57
5.24	5.55	6.05	6.25	6.37	3.02	3.32	3.41	4.01	4.12
-	6.10	6.19	6.39	6.50	-	3.47	3.56	4.16	4.27
5.57	6.25	6.34	6.54	7.05	3.32	4.02	4.11	4.31	4.42
6.12	6.40	-	-	-	-	4.17	4.26	4.46	4.57
-	6.48	6.57	7.17	7.28	4.02	4.32	4.41	5.00	5.11
6.35	7.03	7.12	7.32	7.43	-	4.47	4.56	5.15	5.26
-	7.16	7.25	7.45	7.56	4.33	5.02	5.11	5.30	5.41
7.03	7.31	7.40	7.58	8.09	-	5.17	5.26	5.45	5.56
-	7.46	7.55	8.13	8.24	5.03	5.32	5.41	6.00	6.11
7.32	8.00	8.08	8.26	8.36	-	5.47	5.56	6.15	6.26
-	8.15	8.23	8.41	8.51	5.34	6.02	6.11	6.29	6.40
8.02	8.30	8.38	8.56	9.06	-	6.17	6.26	6.44	6.55
-	8.45	8.53	9.11	9.21	6.04	6.32	6.40	6.59	7.09
8.32	9.00	9.08	9.26	9.36	-	6.47	6.55	7.14	7.24
-	9.15	9.23	9.41	9.51	6.34	7.02	7.10	7.29	7.39
9.02	9.30	9.38	9.56	10.06	-	7.18	7.26	7.45	7.55
-	9.45	9.53	10.11	10.21	7.05	7.33	7.41	8.00	8.10
9.34	10.00	10.07	10.24	10.33	-	7.48	7.56	8.15	8.25
-	10.15	10.22	10.39	10.48	7.35	8.03	8.11	8.27	8.37
10.09	10.35	10.42	10.59	11.08	-	8.18	8.26	8.42	8.52
10.29	10.55	11.02	11.19	11.28	8.06	8.33	8.41	8.57	9.07
-	11.15	11.22	11.39	11.48	-	8.48	8.56	9.12	9.22
11.09	11.35	11.42	11.59	12.08	8.36	9.03	9.11	9.27	9.37
11.57	12.23	12.30	12.47	12.56	-	9.18	9.26	9.42	9.52
SUNDAY & HOLIDAYS					9.06	9.33	9.41	9.57	10.07
-	6.42	6.50	7.06	7.16	-	9.48	9.56	10.12	10.22
6.30	6.57	7.05	7.21	7.31	9.36	10.03	10.10	10.26	10.35
-	7.12	7.20	7.36	7.46	-	10.18	10.25	10.41	10.50
7.00	7.27	7.35	7.51	8.01	10.06	10.33	10.40	10.56	11.05
-	7.42	7.50	8.06	8.16	10.26	10.53	11.00	11.16	11.25
CONTINUED ...					-	11.13	11.20	11.35	11.44
					11.08	11.33	11.40	11.55	12.04
					12.00	12.25	12.32	12.47	12.56

503 - Stopping Procedures, see page 41

503 Aldergrove/Langley-Fraser Hwy Express

From Surrey Central Station via City Pkwy, 102 Ave, Whalley Blvd (King George Station), Fraser Hwy, 203 St, Logan (Langley Centre), 56 Ave, 216 St, Fraser Hwy to 272 St.

Surrey Central Station Bay 10	Fraser Hwy at 152 St (E) #55233	Fraser Hwy at 188 St (E) #57092	Langley Centre Bay 5	272 St at Fraser Hwy (E)	Surrey Central Station Bay 10	Fraser Hwy at 152 St (E) #55233	Fraser Hwy at 188 St (E) #57092	Langley Centre Bay 5	272 St at Fraser Hwy (E)
MONDAY TO FRIDAY					MONDAY TO FRIDAY				
4.26	4.35	4.51	5.00	5.21	... CONTINUED				
4.57	5.06	5.22	5.31	5.52	4.24	4.38	5.03	5.17	5.45
-	-	-	5.43	6.05	4.34	4.48	5.13	5.27	-
5.20	5.29	5.45	5.54	-	4.44	4.58	5.23	5.37	6.03
5.35	5.44	6.00	6.09	6.30	4.54	5.08	5.33	5.47	-
5.50	5.59	6.15	6.24	6.45	5.04	5.18	5.43	5.57	6.23
6.00	6.10	6.28	6.38	-	5.14	5.28	5.53	6.07	-
6.10	6.20	6.38	6.48	7.12	5.24	5.37	6.02	6.15	6.41
6.20	6.30	6.48	6.58	-	5.34	5.47	6.12	6.25	-
6.30	6.40	6.58	7.08	7.32	5.44	5.57	6.22	6.35	6.59
6.40	6.50	7.08	7.18	-	5.54	6.06	6.28	6.40	-
6.50	7.00	7.18	7.28	7.52	6.04	6.15	6.36	6.47	7.11
7.00	7.10	7.28	7.38	-	6.14	6.25	6.46	6.57	-
7.10	7.20	7.38	7.48	8.12	6.24	6.35	6.54	7.05	7.29
7.20	7.30	7.48	7.58	-	6.34	6.44	7.04	7.15	-
7.30	7.40	7.58	8.08	8.32	6.44	6.55	7.14	7.25	7.49
7.40	7.50	8.08	8.18	-	6.54	7.04	7.24	7.35	-
7.50	8.00	8.18	8.28	8.52	7.07	7.17	7.36	7.46	8.08
7.55	8.05	8.23	8.33	-	7.20	7.30	7.49	7.59	-
8.10	8.20	8.38	8.48	9.12	7.34	7.44	8.03	8.13	8.35
8.20	8.30	8.48	8.58	-	7.49	7.59	8.18	8.28	-
8.30	8.40	8.58	9.08	9.32	8.04	8.14	8.31	8.41	9.02
8.40	8.50	9.08	9.18	-	8.19	8.28	8.46	8.56	-
8.50	9.00	9.18	9.28	9.52	8.34	8.44	9.01	9.11	9.32
9.00	9.10	9.28	9.38	-	8.49	8.58	9.16	9.26	-
9.10	9.20	9.38	9.48	10.13	9.04	9.14	9.31	9.41	10.02
9.20	9.30	9.48	9.58	-	9.19	9.28	9.46	9.56	-
9.30	9.40	9.58	10.08	10.33	9.34	9.44	10.01	10.11	10.32
9.40	9.50	10.08	10.18	-	9.49	9.58	10.16	10.26	-
9.50	10.00	10.18	10.28	10.53	10.04	10.12	10.28	10.37	10.56
10.05	10.15	10.33	10.43	-	10.19	10.27	10.43	10.52	-
10.20	10.30	10.48	10.58	11.23	10.34	10.42	10.58	11.07	11.26
10.35	10.45	11.03	11.13	-	10.52	11.00	11.16	11.25	11.44
10.50	11.00	11.18	11.28	11.53	SATURDAY				
11.05	11.15	11.34	11.45	-	-	-	-	6.00	6.21
11.20	11.30	11.50	12.00	12.25	-	-	-	6.30	6.52
11.35	11.45	12.05	12.15	12.40	6.00	6.09	6.25	6.34	-
11.50	12.00	12.19	12.30	-	6.20	6.29	6.45	6.54	7.15
12.05	12.15	12.35	12.45	1.10	6.35	6.44	7.00	7.09	-
12.20	12.30	12.49	1.00	-	6.50	6.59	7.15	7.24	7.46
12.35	12.46	1.06	1.17	1.42	7.05	7.14	7.30	7.39	-
12.50	1.01	1.21	1.32	-	7.20	7.29	7.45	7.54	8.16
1.05	1.16	1.36	1.47	2.15	7.35	7.44	8.02	8.12	-
1.20	1.31	1.51	2.02	-	7.50	8.00	8.17	8.27	8.49
-	-	-	2.10	2.35	8.05	8.14	8.32	8.42	-
1.35	1.46	2.06	2.17	2.45	8.20	8.30	8.47	8.57	9.19
1.50	2.01	2.21	2.32	-	8.35	8.44	9.02	9.12	-
2.05	2.16	2.36	2.47	3.17	8.50	9.00	9.17	9.27	9.49
2.20	2.31	2.51	3.02	-	9.05	9.15	9.33	9.43	-
-	-	-	3.17	3.43	9.20	9.30	9.48	9.58	10.20
2.34	2.45	3.06	3.18	-	9.35	9.45	10.03	10.13	-
2.44	2.55	3.17	3.28	3.58	9.50	10.00	10.18	10.28	10.50
2.54	3.05	3.26	3.38	-	10.05	10.15	10.33	10.43	-
3.04	3.17	3.42	3.55	4.25	-	-	-	10.42	11.06
3.14	3.27	3.52	4.05	-	10.20	10.30	10.48	10.58	11.22
3.24	3.37	4.02	4.15	4.45	10.37	10.47	11.06	11.17	-
3.34	3.47	4.12	4.25	-	10.52	11.02	11.22	11.32	11.56
3.44	3.57	4.22	4.35	5.05	11.07	11.17	11.36	11.4	

503 Aldergrove/Langley-Fraser Hwy Express

Surrey Central Station to 272 at Fraser Hwy
(Refer to Monday to Friday for routing)

Surrey Central Station Bay 10	Fraser Hwy at 152 St (E) #55233	Fraser Hwy at 188 St (E) #57092	Langley Centre Bay 5	272 St at Fraser Hwy (E)	Surrey Central Station Bay 10	Fraser Hwy at 152 St (E) #55233	Fraser Hwy at 188 St (E) #57092	Langley Centre Bay 5	272 St at Fraser Hwy (E)
SATURDAY					SUNDAY & HOLIDAYS				
... CONTINUED					... CONTINUED				
11.23	11.33	11.53	12.03	12.27	7.16	7.25	7.41	7.50	8.13
11.41	11.51	12.10	12.21	-	7.31	7.40	7.56	8.05	-
11.50	12.00	12.20	12.30	12.54	7.46	7.55	8.11	8.20	8.43
12.05	12.16	12.36	12.47	1.11	8.01	8.10	8.27	8.36	-
12.18	12.29	12.49	1.00	-	8.16	8.25	8.42	8.51	9.14
12.30	12.41	1.01	1.12	1.36	8.31	8.40	8.58	9.08	-
12.42	12.53	1.13	1.24	-	8.46	8.56	9.13	9.23	9.43
12.54	1.05	1.25	1.36	2.00	9.01	9.10	9.28	9.38	-
1.06	1.17	1.37	1.48	-	9.16	9.26	9.43	9.53	10.15
1.18	1.29	1.49	2.00	2.24	9.31	9.41	10.00	10.11	-
1.30	1.41	2.01	2.12	-	9.46	9.56	10.16	10.26	10.49
1.42	1.53	2.13	2.24	2.48	10.01	10.11	10.30	10.41	-
1.54	2.05	2.25	2.36	-	10.16	10.26	10.46	10.56	11.19
2.06	2.17	2.38	2.49	3.13	10.31	10.41	11.00	11.11	-
2.18	2.29	2.50	3.01	-	10.46	10.56	11.16	11.26	11.49
2.30	2.41	3.02	3.13	3.37	11.01	11.11	11.30	11.41	-
2.42	2.53	3.14	3.25	-	11.16	11.26	11.46	11.56	12.19
2.54	3.05	3.26	3.37	4.01	11.31	11.41	12.00	12.11	-
3.06	3.17	3.38	3.49	-	11.46	11.56	12.16	12.26	12.49
3.18	3.29	3.50	4.01	4.25	12.01	12.11	12.30	12.41	-
3.30	3.41	4.02	4.13	-	12.16	12.26	12.46	12.56	1.19
3.42	3.53	4.14	4.25	4.49	12.31	12.41	1.00	1.11	-
3.54	4.05	4.26	4.37	-	12.46	12.56	1.16	1.26	1.49
4.06	4.17	4.38	4.49	5.13	1.01	1.11	1.30	1.41	-
4.18	4.29	4.50	5.01	-	1.17	1.27	1.47	1.57	2.20
4.30	4.41	5.02	5.13	5.37	1.32	1.42	2.01	2.12	-
4.42	4.53	5.14	5.25	-	1.47	1.57	2.17	2.27	2.50
4.54	5.05	5.26	5.37	6.01	2.02	2.12	2.31	2.42	-
5.06	5.17	5.38	5.49	-	2.17	2.27	2.47	2.57	3.20
5.18	5.29	5.50	6.01	6.25	2.32	2.42	3.01	3.12	-
5.33	5.44	6.05	6.16	-	2.47	2.57	3.17	3.27	3.50
5.48	5.59	6.20	6.31	6.55	3.02	3.12	3.31	3.42	-
6.03	6.14	6.34	6.45	-	3.17	3.27	3.47	3.57	4.20
6.18	6.29	6.49	7.00	7.22	3.32	3.42	4.01	4.12	-
6.33	6.44	7.04	7.15	-	3.47	3.57	4.17	4.27	4.50
6.48	6.59	7.19	7.30	7.52	4.02	4.12	4.31	4.42	-
7.03	7.12	7.30	7.40	-	4.17	4.27	4.47	4.57	5.20
7.18	7.28	7.45	7.55	8.17	4.32	4.42	5.01	5.12	-
7.33	7.42	8.00	8.10	-	4.47	4.57	5.17	5.27	5.49
7.48	7.58	8.15	8.25	8.47	5.02	5.12	5.31	5.42	-
8.03	8.12	8.29	8.38	-	5.17	5.27	5.47	5.57	6.19
8.18	8.27	8.44	8.53	9.15	5.32	5.42	6.01	6.12	-
8.33	8.42	8.59	9.08	-	5.47	5.57	6.17	6.27	6.49
8.48	8.57	9.14	9.23	9.45	6.02	6.12	6.31	6.42	-
9.03	9.12	9.29	9.38	-	6.17	6.27	6.47	6.57	7.19
9.18	9.27	9.44	9.53	10.15	6.33	6.43	7.02	7.13	-
9.33	9.42	9.59	10.08	-	6.48	6.58	7.18	7.28	7.50
9.50	9.59	10.16	10.25	10.47	7.03	7.13	7.32	7.42	-
10.10	10.19	10.36	10.45	-	7.18	7.28	7.47	7.57	8.18
10.30	10.39	10.56	11.05	-	7.33	7.43	8.02	8.12	-
10.50	10.59	11.16	11.25	11.47	7.48	7.58	8.17	8.27	8.47
SUNDAY & HOLIDAYS					8.03	8.13	8.32	8.42	-
-	-	-	6.00	6.24	8.18	8.28	8.47	8.57	9.17
-	-	-	6.30	6.54	8.33	8.43	9.02	9.12	-
6.03	6.12	6.28	6.37	-	8.48	8.58	9.17	9.27	9.47
6.17	6.25	6.40	6.48	7.07	9.03	9.12	9.30	9.40	-
6.31	6.40	6.56	7.05	-	9.18	9.28	9.45	9.55	10.14
6.46	6.55	7.11	7.20	7.43	9.33	9.42	10.00	10.10	-
7.01	7.10	7.26	7.35	-	9.50	10.00	10.17	10.27	10.46
CONTINUED....					10.10	10.19	10.37	10.47	-
					10.30	10.39	10.57	11.07	-
					10.50	11.00	11.17	11.27	11.46

503 - Service Information, see page 41

509 Surrey Central Station / 509 Walnut Grove

From 88 Ave at 212 St via 88 Ave, 216 St, Telegraph Trail, 86A Cres, 212 St, 88 Ave, Walnut Grove Dr, 212 St, 92 Ave, 213 St, 96 Ave, 204 St, 88 Ave, 202 St, Carvolth Exchange, 202 St, Hwy 1, 156 St, 104 Ave (Guildford), City Pkwy to Surrey Central Station.

From Surrey Central Station via University Dr, 104 Ave (Guildford), 156 St, Hwy 1, 202 St, Carvolth Exchange, 202 St, 88 Ave, 204 St, 96 Ave, 213 St, 92 Ave, 212 St, Walnut Grove Dr, 88 Ave, 216 St, Telegraph Trail, 86A Cres to 212 St.

88 Ave at 212 St #57240	Walnut Grove Dr at 88 Ave (E) #57212	Carvolth Exchange Bay 8	Guildford Exchange (E) Bay 2	Surrey Central Station (E)	Surrey Central Station Bay 4	Guildford Exchange Bay 1	Carvolth Exchange Bay 2	88 Ave at Walnut Grove Dr (E) #57239	212 St at 86A Cres (E)
MONDAY TO FRIDAY					MONDAY TO FRIDAY				
5.26	5.31	5.44	5.57	6.01	3.14	3.22	3.37	-	-
5.52	5.57	6.10	6.23	6.27	3.45	3.53	4.08	4.23	4.29
6.12	6.17	6.30	6.43	6.48	3.58	4.06	4.21	4.36	4.42
6.32	6.37	6.50	7.03	7.08	4.18	4.28	4.43	5.00	5.07
6.52	6.57	7.10	7.23	7.28	4.38	4.48	5.03	5.20	5.27
7.12	7.18	7.33	7.48	7.53	4.58	5.08	5.22	5.37	5.43
7.35	7.41	7.56	8.11	8.16	5.20	5.30	5.44	5.59	6.05
					5.45	5.53	6.07	6.21	6.26
					6.10	6.18	6.32	6.46	6.51

STOPPING PROCEDURES - 509

- To Surrey Central Station

Stops for **pick-up and drop-off** are made at all local stops up to and including Guildford Exchange. Beyond this point stops are made for **drop-off only** at Surrey Central Station.

- To Walnut Grove

Stops for **pick-up only** at Surrey Central Station. Starting at Guildford Exchange stops are made for both **pick-up and drop-off** at all stops to the terminus.

STOPPING PROCEDURES - 503

- To Surrey Central Station

Stops for **pick-up and drop-off** are made at all local stops up to and including Langley Centre. Then stops are made for **pick-up and drop-off** at the following bus stops: Fraser Hwy at 201A St, 196A St, 64 Ave, 188 St, 184 St, 168 St, 164 St, 160 St, 156 St, 152 St, 148 St, 140 St; King George Station; Surrey Central Station.

- To Aldergrove

From Surrey Central Station, stops for **pick-up and drop-off** at the following designated stops: King George Station Bay 5; Fraser Hwy at 140 St, 148 St, 152 St, 156 St, 160 St, 164 St, 168 St, 184 St, 188 St, 64 Ave, 196 St, 201A St. Starting at Langley Centre, stops are made for both **pick-up and drop-off** at all stops.

SERVICE INFORMATION - 503

- Central Fraser Valley Transit (BC Transit), partnered with TransLink, operates a transit service between Aldergrove and Abbotsford - the #21 Aldergrove Connector. This service shares the #503 stop on 272 St at Fraser Hwy

- For more information on Central Fraser Valley Transit schedules and fares, please check the website at www.bctransit.com

531 White Rock Centre / 531 Willowbrook

From 198 St at 64 Ave via 198 St, 64 Ave, 204 St, 204 St overpass, Logan (Langley Centre), Glover, 204 St, Douglas, 56 Ave, 200 St, 32 Ave, 192 St, 24 Ave, 152 St, Martin, North Bluff, 152 St to White Rock Centre.

From White Rock Centre via 152 St, 24 Ave, 192 St, 32 Ave, 200 St, 56 Ave, Douglas, 204 St, Glover, Logan (Langley Centre), 204 St overpass, 204 St, 64 Ave, 197 St Willowbrook Dr, to 198 St.

198 St at 64 Ave #61668	Langley Centre Bay 4 (E)	White Rock Centre (E)	White Rock Centre Bay 9	Langley Centre Bay 7 (E)	198 St at 64 Ave (E)
MONDAY TO FRIDAY			MONDAY TO FRIDAY		
5.45	5.51	6.31	-	5.19*	-
6.09	6.16	6.59	-	5.49*	-
6.27	6.34	7.17	5.45	6.23	6.32
6.45	6.52	7.35	6.05	6.43	6.52
7.05	7.12	7.58	6.25	7.03	7.12
7.25	7.32	8.18	6.45	7.23	7.32
7.45	7.52	8.38	7.05	7.43	7.52
8.05	8.12	8.59	7.25	8.03	8.12
8.25	8.32	9.19	7.45	8.26	8.35
8.45	8.52	9.37	8.05	8.46	8.55
9.05	9.12	9.57	8.25	9.06	9.15
9.25	9.32	10.17	8.49	9.30	9.39
9.44	9.51	10.36	9.19	9.58	10.07
10.14	10.21	11.06	9.49	10.28	10.37
10.44	10.51	11.36	10.19	10.58	11.07
11.14	11.21	12.06	10.47	11.29	11.38
11.44	11.51	12.36	11.15	11.57	12.06
12.14	12.21	1.09	11.43	12.28	12.38
12.44	12.51	1.39	12.13	12.58	1.08
1.14	1.21	2.09	12.43	1.28	1.38
1.44	1.51	2.39	1.05	1.50	2.00
2.05	2.12	2.58	1.25	2.10	2.20
2.25	2.32	3.20	1.45	2.30	2.40
2.45	2.52	3.40	2.05	2.50	3.00
3.05	3.13	4.03	2.25	3.10	3.20
3.25	3.33	4.23	2.45	3.30	3.40
3.45	3.53	4.43	3.05	3.50	4.00
4.05	4.13	5.03	3.25	4.10	4.20
4.25	4.33	5.23	3.45	4.28	4.38
4.46	4.53	5.42	4.08	4.51	5.01
5.07	5.14	6.01	4.28	5.11	5.21
5.27	5.34	6.21	4.48	5.30	5.39
5.47	5.54	6.39	5.08	5.50	5.59
6.06	6.12	6.54	5.28	6.10	6.19
6.25	6.31	7.13	5.48	6.27	6.36
6.45	6.51	7.33	6.18	6.56	7.05
7.15	7.21	8.01	6.48	7.26	7.35
7.45	7.51	8.31	7.18	7.55	8.03
8.15	8.21	8.59	7.48	8.25	8.33
8.45	8.50	9.27	8.18	8.52	9.00
			8.45	9.17	9.25
SATURDAY			SATURDAY		
5.50	5.55	6.28	5.50	6.23	6.31
6.20	6.25	6.58	6.20	6.53	7.01
6.50	6.56	7.33	6.50	7.23	7.31
7.20	7.26	8.04	7.20	7.53	8.01
7.50	7.56	8.34	7.50	8.23	8.31
8.20	8.26	9.04	8.20	8.57	9.05
8.50	8.56	9.37	8.50	9.27	9.35
9.20	9.26	10.08	9.20	9.57	10.06
9.50	9.56	10.38	9.50	10.27	10.36
10.20	10.27	11.12	10.20	11.02	11.11
10.50	10.57	11.42	10.50	11.32	11.41
11.20	11.27	12.12	11.20	12.05	12.15
11.50	11.57	12.42	11.50	12.35	12.45
12.20	12.27	1.15	12.20	1.05	1.15
CONTINUED			CONTINUED		

* This trip starts 15 minutes earlier from 204 St at 40 Ave, routing via 204 St, 42 Ave, 208 St, 40 Ave, 200 St then regular route to Langley Centre only.

531 White Rock Centre / 531 Willowbrook

198 St at 64 Ave to White Rock Centre. | White Rock Centre to 198 St at 64 Ave.

(Refer to Monday to Friday for routing)

198 St at 64 Ave #61668	Langley Centre Bay 4 (E)	White Rock Centre (E)	White Rock Centre Bay 9	Langley Centre Bay 7 (E)	198 St at 64 Ave (E)
SATURDAY			SATURDAY		
.... CONTINUED		 CONTINUED		
12.50	12.57	1.45	12.50	1.35	1.45
1.20	1.27	2.15	1.20	2.04	2.14
1.50	1.57	2.45	1.50	2.34	2.44
2.20	2.27	3.14	2.20	3.04	3.14
2.50	2.57	3.43	2.50	3.32	3.42
3.20	3.27	4.13	3.20	4.01	4.10
3.50	3.57	4.43	3.50	4.31	4.40
4.20	4.27	5.13	4.20	5.00	5.09
4.50	4.57	5.43	4.50	5.30	5.39
5.20	5.27	6.10	5.20	5.59	6.08
5.50	5.57	6.40	5.50	6.29	6.38
6.20	6.27	7.10	6.20	6.57	7.05
6.50	6.57	7.43	6.50	7.27	7.35
7.20	7.26	8.08	7.20	7.57	8.05
7.50	7.56	8.36	7.50	8.27	8.35
8.20	8.26	9.05	8.20	8.57	9.05
8.50	8.55	9.30	8.50	9.24	9.32
SUNDAY & HOLIDAYS			SUNDAY & HOLIDAYS		
5.50	5.56	6.36	5.50	6.26	6.34
6.20	6.26	7.08	6.20	6.56	7.04
6.50	6.56	7.39	6.50	7.26	7.34
7.20	7.26	8.09	7.20	7.56	8.04
7.50	7.56	8.37	7.50	8.26	8.34
8.20	8.26	9.07	8.20	8.56	9.04
8.50	8.56	9.37	8.50	9.26	9.34
9.20	9.26	10.07	9.20	9.56	10.04
9.50	9.56	10.37	9.50	10.26	10.34
10.20	10.27	11.10	10.20	10.57	11.05
10.50	10.57	11.40	10.50	11.28	11.37
11.20	11.27	12.10	11.20	12.00	12.09
11.50	11.57	12.40	11.50	12.30	12.39
12.20	12.27	1.12	12.20	1.01	1.10
12.50	12.57	1.42	12.50	1.31	1.40
1.20	1.27	2.12	1.20	2.00	2.09
1.50	1.57	2.42	1.50	2.30	2.39
2.20	2.27	3.12	2.20	2.58	3.07
2.50	2.57	3.42	2.50	3.28	3.37
3.20	3.27	4.12	3.20	3.58	4.07
3.50	3.57	4.42	3.50	4.27	4.36
4.20	4.27	5.11	4.20	4.57	5.06
4.50	4.57	5.41	4.50	5.27	5.36
5.20	5.27	6.11	5.20	5.55	6.03
5.50	5.57	6.41	5.50	6.25	6.33
6.20	6.27	7.10	6.20	6.54	7.02
6.50	6.56	7.38	6.50	7.24	7.32
7.20	7.26	8.08	7.20	7.54	8.02
7.50	7.56	8.38	7.50	8.24	8.32
8.20	8.26	9.06	8.20	8.52	9.00
8.50	8.56	9.34	8.50	9.22	9.29

SERVICE INFORMATION - CARVOLTH EXCHANGE

- Central Fraser Valley Transit (BC Transit), in cooperation with TransLink, operates a transit service connecting Langley, Abbotsford and Chilliwack - the #66 FVX Fraser Valley Express. These services connect at the Carvolth Exchange. The 66 bus also extends to Lougheed Town Centre SkyTrain Station in Burnaby.
- For more information on Central Fraser Valley Transit schedules and fares, please check the website at www.bctransit.com

595 Langley Centre/Maple Meadows Station

From Maple Meadows Station via Dunn, Maple Meadows Way, Hammond roundabout, Golden Ears Bridge, 199A St, 200 St, 91A Ave, 202 St, Carvolth Exchange, 202 St, 88 Ave, 208 St, Willowbrook Connector, 204 St, 204 St overpass, Langley to Langley Centre.

From Langley Centre via Logan, Glover, Fraser Hwy, 203 St, 204 St overpass, 204 St, Willowbrook Connector, 208 St, 88 Ave, 202 St, Carvolth Exchange, 202 St, 91A Ave, 200 St, 201 St, Golden Ears Bridge, Maple Meadows Way, 200 St, Dunn, access road to Maple Meadows Station.

Maple Meadows Station Bay 4			Carvolth Exchange Bay 12			Langley Centre (E)					
MONDAY TO FRIDAY			MONDAY TO FRIDAY			MONDAY TO FRIDAY					
5.15	5.27	5.41	...	CONTINUED		4.40	4.55	5.08	...	CONTINUED	
5.52*	6.04	6.20	2.00	2.13	2.32	5.09	5.26	5.39 [^]	1.18	1.37	1.51
6.24*	6.36	6.52	2.30	2.43	3.03	5.40	5.57	6.10 [^]	1.48	2.09	2.23
6.56*	7.08	7.25	3.00	3.15	3.37	6.10	6.27	6.40 [^]	2.18	2.39	2.53
7.28*	7.41	7.58	3.30	3.45	4.07	6.40	7.00	7.13 [^]	2.45	3.06	3.20
8.00*	8.13	8.33	4.04	4.19	4.41	7.10	7.30	7.43 [^]	3.15	3.40	3.54
8.30*	8.43	9.03	4.38*	4.53	5.15	7.40	8.00	8.13 [^]	3.45	4.10	4.24 [^]
9.00	9.13	9.32	5.12*	5.27	5.49	8.13	8.33	8.46	4.15	4.40	4.54 [^]
9.30	9.43	10.01	5.42*	5.55	6.17	8.46	9.06	9.19	4.47	5.12	5.26 [^]
10.00	10.13	10.31	6.16*	6.28	6.50	9.17	9.37	9.50	5.19	5.44	5.58 [^]
10.30	10.43	11.01	6.45*	6.57	7.19	9.48	10.08	10.21	5.52	6.12	6.26 [^]
11.00	11.13	11.31	7.13*	7.25	7.47	10.18	10.38	10.51	6.22	6.42	6.56 [^]
11.30	11.43	12.01	7.28	7.40	8.01	10.48	11.06	11.20	6.52	7.09	7.22
12.00	12.13	12.31	7.57	8.09	8.28	11.18	11.36	11.50	7.22	7.39	7.52
12.30	12.43	1.01	8.27	8.39	8.54	11.48	12.07	12.21	7.52	8.09	8.22
1.00	1.13	1.32	8.57	9.09	9.24	12.18	12.37	12.51	8.22	8.39	8.52
1.30	1.43	2.02	9.29	9.40	9.55	12.48	1.07	1.21	8.54	9.11	9.24
CONTINUED	...		10.04	10.15	10.29	CONTINUED	...		9.26	9.43	9.56
SATURDAY			SATURDAY			SATURDAY					
6.55	7.06	7.20	...	CONTINUED		6.15	6.30	6.43	...	CONTINUED	
7.25	7.36	7.50	2.27	2.38	2.58	6.46	7.01	7.15	1.46	2.08	2.22
7.56	8.07	8.21	2.57	3.08	3.27	7.16	7.32	7.46	2.16	2.38	2.52
8.27	8.38	8.54	3.27	3.38	3.57	7.46	8.02	8.16	2.46	3.08	3.22
8.57	9.08	9.24	3.57	4.08	4.27	8.17	8.33	8.47	3.16	3.38	3.52
9.27	9.38	9.54	4.27	4.38	4.57	8.49	9.06	9.20	3.46	4.07	4.21
9.57	10.08	10.24	4.57	5.08	5.26	9.16	9.33	9.47	4.15	4.36	4.50
10.27	10.38	10.54	5.27	5.38	5.55	9.46	10.03	10.17	4.45	5.06	5.19
10.57	11.08	11.24	5.57	6.08	6.24	10.16	10.33	10.47	5.15	5.36	5.49
11.27	11.38	11.57	6.27	6.38	6.54	10.46	11.04	11.18	5.45	6.04	6.17
11.57	12.08	12.27	6.57	7.08	7.24	11.16	11.35	11.49	6.15	6.34	6.47
12.27	12.38	12.57	7.27	7.38	7.54	11.46	12.06	12.20	6.45	7.03	7.16
12.57	1.08	1.27	7.57	8.08	8.24	12.16	12.36	12.50	7.15	7.33	7.46
1.27	1.38	1.58	8.27	8.38	8.54	12.46	1.08	1.22	7.45	8.01	8.14
1.57	2.08	2.28	8.57	9.08	9.24	1.16	1.38	1.52	8.15	8.31	8.44
CONTINUED	...		9.26	9.37	9.53	CONTINUED	...		8.48	9.04	9.17
SUNDAY & HOLIDAYS			SUNDAY & HOLIDAYS			SUNDAY & HOLIDAYS					
6.45	6.56	7.10	...	CONTINUED		6.12	6.26	6.38	...	CONTINUED	
7.19	7.30	7.45	2.31	2.43	3.01	6.45	6.59	7.13	1.48	2.08	2.21
7.53	8.04	8.23	3.01	3.13	3.31	7.15	7.30	7.45	2.18	2.38	2.51
8.27	8.38	8.59	3.31	3.43	4.01	7.45	8.00	8.15	2.48	3.08	3.21
9.01	9.12	9.32	4.01	4.13	4.31	8.15	8.31	8.46	3.18	3.38	3.51
9.31	9.42	10.02	4.31	4.43	5.01	8.45	9.02	9.18	3.48	4.07	4.20
10.01	10.12	10.32	5.01	5.13	5.31	9.18	9.35	9.50	4.18	4.37	4.50
10.31	10.42	11.02	5.31	5.42	5.59	9.48	10.06	10.20	4.48	5.07	5.20
11.01	11.12	11.32	6.01	6.12	6.29	10.18	10.36	10.50	5.18	5.37	5.50
11.31	11.42	12.02	6.29	6.40	6.57	10.48	11.06	11.20	5.48	6.07	6.20
12.01	12.12	12.30	6.57	7.08	7.25	11.18	11.36	11.50	6.18	6.36	6.49
12.31	12.42	1.00	7.25	7.36	7.51	11.48	12.06	12.20	6.48	7.05	7.18
1.01	1.12	1.30	7.55	8.06	8.21	12.18	12.37	12.51	7.18	7.35	7.48
1.31	1.42	2.00	8.25	8.36	8.51	12.48	1.07	1.21	7.48	8.05	8.17
2.01	2.13	2.31	8.55	9.06	9.20	1.18	1.37	1.51	8.18	8.35	8.47
CONTINUED	...		9.25	9.36	9.50	CONTINUED	...		8.50	9.06	9.18

* This trips starts from 203 St at Dewdney Trunk Rd 5-6 minutes earlier.

^ This trips continues to 203 St at Dewdney Trunk Rd arriving approx. 5 minutes later.

555 Lougheed Station

From Carvolth Exchange via 202 St, Hwy 1, 156 St offramp, Hwy 1, Government, Austin, Gatineau to Lougheed Station.

Carvolth Exchange Bay 9			Hwy 1 offramp at 156 St (E) #61959			Lougheed Station (E)		
MONDAY TO FRIDAY			MONDAY TO FRIDAY			SUNDAY & HOLIDAYS		
4.58	5.07	5.18	...	CONTINUED		7.40	7.48	7.58
5.13	5.22	5.33	8.10	8.19	8.29	8.10	8.18	8.28
5.28	5.37	5.48	8.40	8.49	8.59	8.40	8.48	8.58
5.43	5.52	6.03	9.10	9.19	9.29	9.10	9.18	9.28
5.58	6.07	6.18	9.40	9.49	9.59	9.40	9.48	9.58
6.13	6.24	6.37	10.10	10.18	10.28	10.10	10.18	10.28
6.28	6.39	6.52	10.40	10.48	10.58	10.40	10.48	10.58
6.43	6.54	7.07				11.10	11.18	11.28
6.58	7.09	7.22				11.40	11.49	12.00
7.13	7.24	7.37				12.10	12.19	12.30
7.28	7.39	7.52				12.40	12.49	1.00
7.42	7.54	8.08				1.10	1.19	1.30
7.57	8.09	8.23				1.40	1.49	2.00
8.12	8.23	8.36				2.10	2.19	2.30
8.27	8.38	8.51				2.40	2.49	3.00
8.42	8.52	9.04	6.40	6.48	6.58	3.10	3.19	3.30
8.57	9.07	9.19	7.10	7.18	7.28	3.40	3.49	4.00
9.12	9.21	9.32	7.40	7.48	7.58	4.10	4.19	4.30
9.40	9.49	10.00	8.10	8.18	8.28	4.40	4.49	5.00
10.10	10.19	10.30	8.40	8.48	8.58	5.10	5.19	5.30
10.40	10.49	11.00	9.10	9.18	9.28	5.40	5.49	6.00
11.10	11.19	11.30	9.40	9.48	9.58	6.10	6.19	6.30
11.40	11.49	12.00	10.10	10.18	10.28	6.40	6.49	7.00
12.10	12.19	12.29	10.40	10.48	10.58	7.10	7.18	7.28
12.40	12.49	12.59	11.10	11.18	11.28	7.40	7.48	7.58
1.10	1.19	1.29	11.40	11.48	11.58	8.10	8.18	8.28
1.40	1.49	1.59	12.10	12.18	12.28	8.40	8.48	8.58
2.10	2.19	2.29	12.40	12.48	12.58	9.10	9.18	9.28
2.40	2.49	2.59	1.10	1.18	1.28	9.40	9.48	9.58
3.10	3.19	3.29	1.40	1.49	2.00	10.10	10.18	10.28
3.25	3.34	3.46	2.10	2.19	2.30	10.40	10.48	10.58
3.40	3.49	4.01	2.40	2.49	3.00			
3.55	4.04	4.16	3.10	3.18	3.28			
4.10	4.19	4.31	3.40	3.48	3.58			
4.25	4.34	4.46	4.10	4.18	4.28			
4.40	4.49	5.01	4.40	4.48	4.58			
4.55	5.04	5.16	5.10	5.18	5.28			
5.10	5.19	5.31	5.40	5.48	5.58			
5.25	5.34	5.46	6.10	6.19	6.30			
5.40	5.49	6.01	6.40	6.49	7.00			
5.55	6.04	6.16	7.10	7.19	7.30			
6.10	6.19	6.31	7.40	7.49	8.00			
6.25	6.34	6.46	8.10	8.19	8.30			
6.40	6.49	7.01	8.40	8.49	9.00			
6.55	7.04	7.16	9.10	9.19	9.30			
7.10	7.19	7.29	9.40	9.49	10.00			
7.25	7.34	7.44	10.10	10.18	10.28			
7.40	7.49	7.59	10.44	10.52	11.02			
7.55	8.04	8.14						
CONTINUED	...							

555 Carvolth Exchange

From Lougheed Station via Gatineau, Austin, Government, Hwy 1, 156 St offramp, Hwy 1, 202 St to Carvolth Exchange.

Lougheed Station Bay 8	Hwy 1 offramp at 156 St (E) #61960	Carvolth Exchange (E)	Lougheed Station Bay 8	Hwy 1 offramp at 156 St (E) #61960	Carvolth Exchange (E)	Lougheed Station Bay 8	Hwy 1 offramp at 156 St (E) #61960	Carvolth Exchange (E)
MONDAY TO FRIDAY			MONDAY TO FRIDAY			SUNDAY & HOLIDAYS		
5:26	5:35	5:45	... CONTINUED			8:06	8:15	8:24
5:41	5:50	6:00	10:10	10:19	10:28	8:36	8:45	8:54
5:56	6:05	6:15	10:40	10:49	10:58	9:06	9:15	9:24
6:11	6:20	6:30	11:10	11:19	11:28	9:36	9:45	9:54
6:27	6:36	6:46				10:06	10:15	10:24
6:43	6:52	7:02				10:36	10:45	10:54
6:58	7:09	7:19				11:06	11:15	11:24
7:13	7:24	7:34				11:36	11:45	11:54
7:28	7:39	7:49				12:06	12:16	12:26
7:43	7:54	8:04				12:36	12:46	12:56
7:58	8:09	8:19				1:06	1:16	1:26
8:13	8:24	8:34				1:36	1:46	1:56
8:28	8:39	8:49				2:06	2:16	2:26
8:43	8:54	9:04				2:36	2:46	2:56
9:10	9:19	9:29				3:06	3:16	3:26
			SATURDAY			3:36	3:46	3:56
9:40	9:49	9:59	7:06	7:15	7:24	4:06	4:16	4:26
10:10	10:19	10:29	7:36	7:45	7:54	4:36	4:46	4:56
10:40	10:49	10:59	8:06	8:15	8:24	5:06	5:16	5:26
11:10	11:19	11:29	8:36	8:45	8:54	5:36	5:46	5:56
11:40	11:49	11:59	9:06	9:15	9:24	6:06	6:16	6:26
12:10	12:19	12:29	9:36	9:45	9:54	6:36	6:46	6:56
12:40	12:49	12:59	10:06	10:15	10:24	7:06	7:16	7:26
1:10	1:19	1:29	10:36	10:45	10:54	7:36	7:46	7:56
1:40	1:51	2:01	11:06	11:15	11:24	8:06	8:15	8:24
2:10	2:21	2:31	11:36	11:45	11:54	8:36	8:45	8:54
2:40	2:51	3:01	12:06	12:15	12:24	9:06	9:15	9:24
3:10	3:21	3:31	12:36	12:45	12:54	9:36	9:45	9:54
3:25	3:36	3:46	1:06	1:16	1:26	10:06	10:15	10:24
3:40	3:51	4:01	1:36	1:46	1:56	10:36	10:45	10:54
3:55	4:06	4:16	2:06	2:16	2:26	11:06	11:15	11:24
4:10	4:21	4:31	2:36	2:46	2:56			
4:25	4:36	4:47	3:06	3:16	3:26			
4:40	4:51	5:02	3:36	3:46	3:56			
4:55	5:06	5:17	4:06	4:16	4:26			
5:10	5:21	5:32	4:36	4:46	4:56			
5:25	5:36	5:47	5:06	5:16	5:26			
5:40	5:51	6:01	5:36	5:46	5:56			
5:55	6:05	6:15	6:06	6:16	6:26			
6:10	6:19	6:29	6:36	6:46	6:56			
6:25	6:34	6:44	7:06	7:16	7:26			
6:40	6:49	6:59	7:36	7:46	7:56			
6:55	7:04	7:14	8:06	8:16	8:26			
7:10	7:19	7:29	8:36	8:46	8:56			
7:25	7:34	7:44	9:06	9:15	9:24			
7:40	7:49	7:59	9:36	9:45	9:54			
7:55	8:04	8:14	10:06	10:15	10:24			
8:10	8:19	8:29	10:36	10:45	10:54			
8:40	8:49	8:59	11:08	11:17	11:26			
9:10	9:19	9:28						
9:40	9:49	9:58						
CONTINUED ...								

640 Scott Road Station

From Ladner Exchange via Harvest, Ladner Trunk, Hwy 17A, 62B St, River Rd; then weekday trips via 72 St, Progress, 76 St, Vantage, 80 St, River Way, 82 St; then all trips via River Rd, Hwy 17, Hwy 91 Connector, Nordel, River Rd, Grace, 103A Ave, Scott Rd to Scott Road Station.

Ladner Exchange Bay 4	72 St at River (E) #54842	River at Centre (E) #54955	Scott Road Station (E)	Ladner Exchange Bay 4	72 St at River (E) #54842	River at Centre (E) #54955	Scott Road Station (E)
MONDAY TO FRIDAY				SATURDAY			
5:58	6:10	6:27	6:42	6:59	-	7:18	7:29
6:08	6:20	6:37	6:52	7:29	-	7:48	7:59
6:17	6:29	6:47	7:02	7:59	-	8:19	8:32
6:27	6:39	6:57	7:12	8:29	-	8:49	9:02
6:38	6:50	7:07	7:22	8:59	-	9:19	9:32
6:47	6:59	7:17	7:32	9:29	-	9:49	10:02
6:58	7:10	7:27	7:42	9:59	-	10:19	10:32
7:07	7:19	7:37	7:52	10:29	-	10:49	11:02
7:17	7:29	7:47	8:02	10:59	-	11:19	11:32
7:26	7:38	7:56	8:12	11:29	-	11:50	12:04
7:39	7:51	8:09	8:25	11:59	-	12:20	12:34
7:50	8:02	8:19	8:35	12:29	-	12:50	1:04
8:00	8:12	8:29	8:45	12:59	-	1:20	1:35
8:10	8:22	8:39	8:55	1:29	-	1:50	2:05
8:22	8:34	8:50	9:05	1:59	-	2:21	2:36
8:32	8:44	9:00	9:15	2:29	-	2:51	3:06
8:42	8:54	9:10	9:25	2:59	-	3:21	3:36
8:54	9:05	9:21	9:35	3:29	-	3:51	4:06
9:03	9:15	9:31	9:46	3:59	-	4:22	4:37
9:17	9:28	9:44	9:58	4:29	-	4:52	5:06
9:29	9:40	9:56	10:10	4:59	-	5:21	5:35
9:44	9:55	10:11	10:25	5:29	-	5:51	6:05
10:04	10:15	10:31	10:45	5:59	-	6:20	6:34
THEN EVERY 20 MINUTES UNTIL				6:29	-	6:50	7:04
2:04	2:16	2:33	2:48	6:59	-	7:20	7:34
2:18	2:30	2:46	3:01	7:29	-	7:50	8:04
2:33	2:45	3:02	3:17	7:59	-	8:20	8:34
2:46	2:59	3:18	3:34	8:29	-	8:50	9:04
2:56	3:09	3:28	3:44	8:59	-	9:20	9:34
3:06	3:20	3:39	3:54	9:29	-	9:50	10:04
3:15	3:29	3:49	4:04	9:59	-	10:20	10:34
3:26	3:40	4:00	4:15	10:29	-	10:50	11:03
3:36	3:50	4:10	4:25	10:59	-	11:20	11:33
3:46	4:00	4:20	4:35	11:25	-	11:43	11:56
3:57	4:11	4:31	4:46	SUNDAY & HOLIDAYS			
4:08	4:22	4:42	4:57	7:26	-	7:45	7:58
4:19	4:33	4:53	5:08	7:59	-	8:18	8:31
4:29	4:43	5:03	5:18	8:29	-	8:48	9:01
4:39	4:53	5:13	5:28	8:59	-	9:18	9:31
4:50	5:04	5:24	5:39	THEN EVERY 30 MINUTES UNTIL			
5:00	5:14	5:34	5:49	1:29	-	1:48	2:02
5:10	5:24	5:44	5:59	1:59	-	2:18	2:32
5:23	5:37	5:57	6:12	2:29	-	2:48	3:02
5:33	5:45	6:03	6:18	2:59	-	3:18	3:32
5:48	6:00	6:18	6:33	3:29	-	3:49	4:03
6:03	6:15	6:31	6:45	3:59	-	4:19	4:33
6:27	6:39	6:55	7:09	4:29	-	4:49	5:03
6:48	6:59	7:15	7:29	4:59	-	5:19	5:33
7:08	7:18	7:33	7:47	5:29	-	5:49	6:03
7:28	7:38	7:53	8:07	5:59	-	6:19	6:32
7:48	7:58	8:13	8:27	6:29	-	6:49	7:02
8:08	8:18	8:32	8:46	6:59	-	7:19	7:32
8:28	8:38	8:52	9:06	7:29	-	7:49	8:02
8:48	8:58	9:12	9:26	7:59	-	8:19	8:32
9:08	9:18	9:32	9:46	8:29	-	8:49	9:02
9:28	9:37	9:50	10:04	8:59	-	9:19	9:32
9:48	9:57	10:10	10:24	9:29	-	9:49	10:02
10:08	10:17	10:30	10:44	9:59	-	10:19	10:32
10:28	10:37	10:50	11:04	10:29	-	10:47	11:00
10:48	10:57	11:10	11:24	11:08	-	11:17	11:30
11:08	11:17	11:30	11:44	11:30	-	11:39	11:52
11:30	11:39	11:52	12:06	11:25	-	11:43	11:56

640 Ladner Exchange

From Scott Road Station via Scott Rd, 103A Ave, Grace, River Rd, Nordel, Hwy 91 Connector, Hwy 17, River Rd; then weekday trips via 82 St, River Way, 80 St, Vantage, 76 St, Progress, 72 St, River Rd; then all trips via River Rd, 62B St, Hwy 17A, Ladner Trunk, Harvest to Ladner Exchange.

Scott Road Station Bay 7	River at Centre (E) #61823	72 St at Vantage (E) #54818	Ladner Exchange (E)	Scott Road Station Bay 7	River at Centre (E) #61823	72 St at Vantage (E) #54818	Ladner Exchange (E)
MONDAY TO FRIDAY				SATURDAY			
5:06	5:18	5:35	5:48	6:20	6:32	-	6:53
5:16	5:28	5:44	5:56	6:45	6:57	-	7:18
5:26	5:38	5:54	6:06	7:14	7:26	-	7:47
5:36	5:48	6:04	6:17	7:44	7:56	-	8:17
5:46	5:58	6:15	6:28	8:14	8:26	-	8:47
5:56	6:08	6:25	6:38	8:44	8:56	-	9:17
6:06	6:18	6:35	6:48	9:14	9:26	-	9:47
6:16	6:28	6:45	6:58	9:44	9:56	-	10:17
6:26	6:38	6:55	7:08	10:14	10:26	-	10:47
6:36	6:48	7:05	7:18	10:44	10:56	-	11:17
6:46	6:59	7:16	7:29	11:14	11:26	-	11:47
6:56	7:09	7:26	7:39	11:44	11:56	-	12:17
7:06	7:20	7:37	7:50	12:14	12:26	-	12:48
7:16	7:30	7:47	8:00	12:44	12:56	-	1:18
7:26	7:40	7:57	8:10	1:14	1:26	-	1:48
7:36	7:50	8:07	8:20	1:44	1:56	-	2:18
7:46	7:59	8:16	8:29	2:14	2:26	-	2:48
7:56	8:09	8:26	8:39	2:44	2:56	-	3:18
8:08	8:21	8:38	8:51	3:14	3:26	-	3:48
8:22	8:34	8:50	9:03	3:44	3:56	-	4:18
8:40	8:52	9:08	9:21	4:14	4:26	-	4:48
8:58	9:09	9:25	9:38	4:44	4:56	-	5:18
THEN EVERY 20 MINUTES UNTIL				5:14	5:26	-	5:48
12:58	1:09	1:25	1:38	5:44	5:56	-	6:17
1:14	1:26	1:42	1:54	6:14	6:26	-	6:47
1:30	1:42	1:58	2:10	6:44	6:56	-	7:17
1:43	1:55	2:11	2:23	7:14	7:26	-	7:47
1:57	2:09	2:25	2:37	7:44	7:56	-	8:17
2:07	2:19	2:35	2:47	8:14	8:26	-	8:47
2:17	2:29	2:45	2:57	8:44	8:56	-	9:17
2:27	2:39	2:55	3:07	9:14	9:26	-	9:47
2:37	2:50	3:07	3:20	9:44	9:56	-	10:17
2:47	3:00	3:17	3:30	10:14	10:26	-	10:47
2:57	3:10	3:27	3:40	10:40	10:52	-	11:13
3:07	3:21	3:38	3:51	SUNDAY & HOLIDAYS			
3:18	3:32	3:49	4:02	6:45	6:56	-	7:15
3:29	3:43	4:00	4:13	7:15	7:26	-	7:47
3:39	3:53	4:10	4:23	7:45	7:56	-	8:17
3:49	4:03	4:20	4:33	8:15	8:26	-	8:47
3:59	4:13	4:30	4:43	8:45	8:56	-	9:17
4:09	4:24	4:40	4:52	8:45	8:56	-	9:17
4:19	4:34	4:50	5:02	THEN EVERY 30 MINUTES UNTIL			
4:29	4:44	5:00	5:12	1:15	1:27	-	1:48
4:44	4:59	5:15	5:27	1:45	1:57	-	2:18
4:59	5:14	5:30	5:42	2:15	2:27	-	2:48
5:14	5:29	5:45	5:57	2:45	2:57	-	3:18
5:34	5:48	6:03	6:15	3:15	3:27	-	3:48
5:54	6:08	6:23	6:35	3:45	3:57	-	4:18
6:17	6:31	6:46	6:58	4:15	4:27	-	4:48
6:37	6:50	7:04	7:15	4:45	4:57	-	5:18
6:57	7:10	7:24	7:35	5:15	5:27	-	5:48
7:17	7:30	7:44	7:55	5:45	5:57	-	6:18
7:37	7:50	8:04	8:15	6:15	6:27	-	6:48
7:57	8:10	8:24	8:35	6:45	6:57	-	7:18
8:17	8:30	8:44	8:55	7:15	7:27	-	7:48
8:37	8:50	9:04	9:15	7:45	7:57	-	8:18
8:57	9:10	9:24	9:35	8:15	8:27	-	8:47
9:17	9:30	9:44	9:55	8:45	8:57	-	9:17
9:37	9:50	10:04	10:15	9:15	9:27	-	9:47
9:57	10:10	10:24	10:35	9:45	9:57	-	10:17
10:17	10:30	10:44	10:55	10:15	10:27	-	10:47
10:37	10:50	11:04	11:15	10:45	10:57	-	11:17

560 Murrayville / 560 Langley Centre

From Langley Centre via Logan Ave, Glover Rd, 204 St, 53 Ave, 51B Ave, 208 St, Fraser Hwy, 216 St, 52 Ave, 221A St, 50 Ave, 222 St, 48 Ave, Old Yale Rd, 220 St, 46 Ave, 216 St, 48 Ave, 208 St to Grade Cres. Continues as 561 Langley Centre via Brookwood.

Arrives at 48 Ave and 208 St as 561 Brookwood. Continues as **560 Langley Centre** via 48 Ave, 216 St, 46 Ave, 220 St, Old Yale Rd, 48 Ave, 222 St, 50 Ave, 221A St, 52 Ave, 216 St, Fraser Hwy, 208 St, 51B Ave, 53 Ave, 204 St, Fraser Hwy, 203 St, Logan Ave to Langley Centre.

Langley Centre Bay 6	Langley Hospital #57282	208 St at Grade (E)	48 Ave at 208 St #57146	Langley Hospital #57340	Langley Centre (E)
MONDAY TO FRIDAY			MONDAY TO FRIDAY		
6:35	6:50	7:00	6:30	6:40	6:55
7:35	7:50	8:00	7:30	7:40	7:50
8:35	8:50	9:00	8:30	8:40	8:55
9:35	9:50	10:00	9:30	9:40	9:55
10:35	10:50	11:00	10:30	10:40	10:55
11:35	11:50	12:00	11:30	11:40	11:55
12:35	12:50	1:00	12:30	12:40	12:55
1:35	1:50	2:00	1:30	1:40	1:55
2:35	2:50	3:00	2:30	2:40	2:55
3:35	3:50	4:00	3:30	3:40	3:55
4:35	4:50	5:00	4:30	4:40	4:55
5:35	5:50	6:00	5:30	5:40	5:55
6:35	6:50	7:00	6:30	6:40	6:55
7:35	7:50	8:00	7:30	7:40	7:55
8:35	8:50	9:00	8:30	8:40	8:55
9:35	9:50	10:00	9:30	9:40	9:55
10:35	10:50	11:00	10:30	10:40	10:55
11:30	11:40	11:50	11:30	11:40	11:55
SATURDAY			SATURDAY		
7:35	7:50	8:00	7:30	7:40	7:55
8:35	8:50	9:00	8:30	8:40	8:55
9:35	9:50	10:00	9:30	9:40	9:55
10:35	10:50	11:00	10:30	10:40	10:55
11:35	11:50	12:00	11:30	11:40	11:55
12:35	12:50	1:00	12:30	12:40	12:55
1:35	1:50	2:00	1:30	1:40	1:55
2:35	2:50	3:00	2:30	2:40	2:55
3:35	3:50	4:00	3:30	3:40	3:55
4:35	4:50	5:00	4:30	4:40	4:55
5:35	5:50	6:00	5:30	5:40	5:55
6:35	6:50	7:00	6:30	6:40	6:55
7:35	7:50	8:00	7:30	7:40	7:55
8:35	8:50	9:00	8:30	8:40	8:55
9:35	9:50	10:00	9:30	9:40	9:55
10:35	10:50	11:00	10:30	10:40	10:55
11:30	11:40	11:50	11:30	11:40	11:55
SUNDAY & HOLIDAYS			SUNDAY & HOLIDAYS		
8:35	8:50	9:00	8:30	8:40	8:55
9:35	9:50	10:00	9:30	9:40	9:55
10:35	10:50	11:00	10:30	10:40	10:55
11:35	11:50	12:00	11:30	11:40	11:55
12:35	12:50	1:00	12:30	12:40	12:55
1:35	1:50	2:00	1:30	1:40	1:55
2:35	2:50	3:00	2:30	2:40	2:55
3:35	3:50	4:00	3:30	3:40	3:55
4:35	4:50	5:00	4:30	4:40	4:55
5:35	5:50	6:00	5:30	5:40	5:55
6:35	6:50	7:00	6:30	6:40	6:55
7:35	7:50	8:00	7:30	7:40	7:55
8:35	8:50	9:00	8:30	8:40	8:55
9:35	9:50	10:00	9:30	9:40	9:55
10:30	10:40	10:50	10:30	10:40	10:55

561 Brookwood / 561 Langley Centre

From Langley Centre via Logan Ave, Glover Rd, 204 St, Douglas Cres, 203 St, Michaud Cres, 200 St, 53 Ave, 203 St, Grade Cres, 200 St, 36 Ave, 204 St, 42 Ave, 208 St, 48 Ave at 208 St. Continues as **560 Langley Centre**.

Arrives at 208 St at Grade Cres as 560 Murrayville. Continues as **561 Langley Centre** via 208 St, 42 Ave, 204 St, 36 Ave, 200 St, Grade Cres, 203 St, 53 Ave, 200 St, Michaud Cres, 201A St, 56 Ave, 203 St, Logan to Langley Centre.

Langley Centre Bay 6	200 St at 41 Ave #5708 (E)	48 Ave at 208 St (E)	208 St at Grade Cres #58540	200 St at 41 Ave #57013 (E)	Langley Centre (E)
MONDAY TO FRIDAY			MONDAY TO FRIDAY		
6.05	6.18	6.30	7.00	7.11	7.25
7.05	7.18	7.30	8.00	8.11	8.25
8.05	8.18	8.30	9.00	9.11	9.25
9.05	9.18	9.30	10.00	10.11	10.25
10.05	10.18	10.30	11.00	11.11	11.25
11.05	11.18	11.30	12.00	12.11	12.25
12.05	12.18	12.30	1.00	1.11	1.25
1.05	1.18	1.30	2.00	2.11	2.25
2.05	2.18	2.30	3.00	3.11	3.25
3.05	3.18	3.30	4.00	4.11	4.25
4.05	4.18	4.30	5.00	5.11	5.25
5.05	5.18	5.30	6.00	6.11	6.25
6.05	6.18	6.30	7.00	7.11	7.25
7.05	7.18	7.30	8.00	8.11	8.25
8.05	8.18	8.30	9.00	9.11	9.25
9.05	9.18	9.30	10.00	10.08	10.20
10.05	10.18	10.30	11.00	11.11	11.25
11.05	11.18	11.30			
SATURDAY			SATURDAY		
7.05	7.18	7.30	8.00	8.11	8.25
8.05	8.18	8.30	9.00	9.11	9.25
9.05	9.18	9.30	10.00	10.11	10.25
10.05	10.18	10.30	11.00	11.11	11.25
11.05	11.18	11.30	12.00	12.11	12.25
12.05	12.18	12.30	1.00	1.11	1.25
1.05	1.18	1.30	2.00	2.11	2.25
2.05	2.18	2.30	3.00	3.11	3.25
3.05	3.18	3.30	4.00	4.11	4.25
4.05	4.18	4.30	5.00	5.11	5.25
5.05	5.18	5.30	6.00	6.11	6.25
6.05	6.18	6.30	7.00	7.11	7.25
7.05	7.18	7.30	8.00	8.11	8.25
8.05	8.18	8.30	9.00	9.11	9.25
9.05	9.18	9.30	10.00	10.11	10.25
10.05	10.18	10.30	11.00	11.11	11.25
11.05	11.18	11.30			
SUNDAY & HOLIDAYS			SUNDAY & HOLIDAYS		
8.05	8.18	8.30	9.00	9.11	9.25
9.05	9.18	9.30	10.00	10.11	10.25
10.05	10.18	10.30	11.00	11.11	11.25
11.05	11.18	11.30	12.00	12.11	12.25
12.05	12.18	12.30	1.00	1.11	1.25
1.05	1.18	1.30	2.00	2.11	2.25
2.05	2.18	2.30	3.00	3.11	3.25
3.05	3.18	3.30	4.00	4.11	4.25
4.05	4.18	4.30	5.00	5.11	5.25
5.05	5.18	5.30	6.00	6.11	6.25
6.05	6.18	6.30	7.00	7.11	7.25
7.05	7.18	7.30	8.00	8.11	8.25
8.05	8.18	8.30	9.00	9.11	9.25
9.05	9.18	9.30	10.00	10.11	10.25
10.05	10.18	10.30			

562 Walnut Grove / 562 Langley Centre

From Langley Centre via Logan, Glover, 96 Ave, Trattle, 88 Ave, Walnut Grove Dr, 212 St, 93 Ave, 210 St, 96 Ave, 204 St, 88 Ave, 202 St to Carvolth Exchange.

From Carvolth Exchange via 202 St, 88 Ave, 204 St, 96 Ave, 210 St, 93 Ave, 212 St, Walnut Grove Dr, 88 Ave, Trattle, 96 Ave, Glover, Locke, 203A St, Logan to Langley Centre.

Langley Centre Bay 6	96 Ave at Glover #57200 (E)	Carvolth Exchange (E)	Langley Centre Bay 6	96 Ave at Glover #57200 (E)	Carvolth Exchange (E)	Carvolth Exchange Bay 11	96 Ave at Glover #57250 (E)	Langley Centre (E)	Carvolth Exchange Bay 11	96 Ave at Glover #57250 (E)	Langley Centre (E)
MONDAY TO FRIDAY						MONDAY TO FRIDAY					
4.55	5.08	5.25	...	CONTINUED		5.30	5.48	6.05	...	CONTINUED	
6.05	6.20	6.40	2.35*	2.52	3.12	6.50	7.08	7.25	3.20*	3.38	3.57
6.35	6.50	7.10	3.05*	3.22	3.42	7.20	7.38	7.55	3.50*	4.08	4.27
7.05	7.20	7.40	3.35*	3.52	4.12	7.50*	8.08	8.27	4.20*	4.38	4.57
7.35	7.50	8.10	4.05*	4.22	4.42	8.20*	8.38	8.57	4.50*	5.08	5.27
7.52*	8.09	8.29	4.35*	4.52	5.12	8.35*	8.53	9.12	5.20*	5.38	5.57
8.07*	8.24	8.44	5.05*	5.22	5.42	8.50*	9.08	9.27	5.48*	6.06	6.25
8.35*	8.52	9.12	5.35*	5.52	6.12	9.20*	9.38	9.57	6.20	6.38	6.55
9.05*	9.22	9.42	6.05*	6.22	6.42	9.50*	10.08	10.27	6.50	7.08	7.25
9.35*	9.52	10.12	7.15	7.30	7.50	10.20*	10.38	10.57	7.55	8.13	8.30
10.05*	10.22	10.42	8.15	8.30	8.50	10.50*	11.08	11.27	9.00	9.18	9.35
10.35*	10.52	11.12	9.15	9.30	9.50	11.20*	11.38	11.57	10.00	10.18	10.35
11.05*	11.22	11.42	10.15	10.30	10.50	11.50*	12.08	12.27	11.00	11.18	11.35
11.35*	11.52	12.12	11.15	11.30	11.50	12.20*	12.38	12.57	12.00	12.18	12.35
12.05*	12.22	12.42				12.50*	1.08	1.27			
12.35*	12.52	1.12				1.20*	1.38	1.57			
1.05*	1.22	1.42				1.50*	2.08	2.27			
1.35*	1.52	2.12				2.20*	2.38	2.57			
2.05*	2.22	2.42				2.50*	3.08	3.27			
2.35*	2.52	3.11				3.20*	3.38	3.57			
CONTINUED					CONTINUED				
SATURDAY						SATURDAY					
8.05*	8.22	8.41	...	CONTINUED		8.50*	9.08	9.27	...	CONTINUED	
8.35*	8.52	9.11	3.05*	3.22	3.41	9.20*	9.38	9.57	3.50*	4.08	4.27
9.05*	9.22	9.41	3.35*	3.52	4.11	9.50*	10.08	10.27	4.20*	4.38	4.57
9.35*	9.52	10.11	4.05*	4.22	4.41	10.20*	10.38	10.57	4.50*	5.08	5.27
10.05*	10.22	10.41	4.35*	4.52	5.11	10.50*	11.08	11.27	5.20*	5.38	5.57
10.35*	10.52	11.11	5.05*	5.22	5.41	11.20*	11.38	11.57	5.48*	6.06	6.25
11.05*	11.22	11.41	5.35	5.50	6.09	11.50*	12.08	12.27	6.20	6.38	6.55
11.35*	11.52	12.11	6.05	6.20	6.39	12.20*	12.38	12.57	6.50	7.08	7.25
12.05*	12.22	12.41	7.15	7.30	7.49	12.50*	1.08	1.27	7.55	8.13	8.30
12.35*	12.52	1.11	8.15	8.30	8.49	1.20*	1.38	1.57	8.55	9.13	9.30
1.05*	1.22	1.41	9.15	9.30	9.49	1.50*	2.08	2.27	9.55	10.13	10.30
1.35*	1.52	2.11	10.15	10.30	10.49	2.20*	2.38	2.57	10.55	11.13	11.30
2.05*	2.22	2.41	11.15	11.30	11.49	2.50*	3.08	3.27			
2.35*	2.52	3.11				3.20*	3.38	3.57			
CONTINUED					CONTINUED				
SUNDAY & HOLIDAYS						SUNDAY & HOLIDAYS					
8.15	8.30	8.49	...	CONTINUED		8.55	9.13	9.30	...	CONTINUED	
9.15	9.30	9.49	5.15	5.30	5.49	9.55	10.13	10.30	5.55	6.13	6.30
10.15	10.30	10.49	6.15	6.30	6.49	10.55	11.13	11.30	6.55	7.13	7.30
11.15	11.30	11.49	7.15*	7.30	7.49	11.55	12.13	12.30	7.55*	8.13	8.30
12.15	12.30	12.49	8.15*	8.30	8.49	12.55	1.13	1.30	8.55*	9.13	9.30
1.15	1.30	1.49	9.15*	9.30	9.49	1.55	2.13	2.30	9.55*	10.13	10.30
2.15	2.30	2.49	10.15*	10.30	10.49	2.55	3.13	3.30	10.55*	11.13	11.30
3.15	3.30	3.49				3.55	4.13	4.30			
4.15	4.30	4.49				4.55	5.13	5.30			
CONTINUED					CONTINUED				

* Detours from Glover Rd into Trinity Western campus via University Lane, Mattson Centre, University Lane, then regular route.

^ This trip operates Sunday May 22 ONLY.

563 Fernridge / 563 Langley Centre

From Langley Centre via Logan, Glover, 204 St, Douglas, 203 St, 53 Ave, 200 St, Grade, 208 St, 40 Ave, 200 St, 28 Ave, 196 St, 24 Ave to 198 St (Fernridge).

From 198 St at 24 Ave via 198 St, 20 Ave, 200 St, 40 Ave, 208 St, Grade, 200 St, 53 Ave, 203 St, Logan to Langley Centre.

Langley Centre Bay 6 208 St at 40 Ave #56995	198 St at 24 Ave (E)	198 St at 24 Ave #57122	208 St at 40 Ave #56646	Langley Centre (E)	
MONDAY TO FRIDAY		MONDAY TO FRIDAY			
5:30	5:40	5:50	4:30	4:42	4:55
6:30	6:40	6:50	5:20	5:32	5:45
7:30	7:40	7:50	5:50	6:02	6:15
8:30	8:40	8:50	6:20	6:32	6:45
9:30	9:40	9:50	6:50	7:02	7:15
10:30	10:40	10:50	7:20	7:32	7:45
11:30	11:40	11:50	7:50	8:02	8:15
12:30	12:40	12:50	8:50	9:02	9:15
1:30	1:40	1:50	9:50	10:02	10:15
2:30	2:40	2:50	10:50	11:02	11:15
3:30	3:40	3:50	11:50	12:02	12:15
4:30	4:40	4:50	12:50	1:02	1:15
5:30	5:40	5:50	1:50	2:02	2:15
6:30	6:40	6:50	2:50	3:02	3:15
7:30	7:40	7:50	3:50	4:02	4:15
8:30	8:40	8:50	4:50	5:02	5:15
9:30	9:40	9:50	5:50	6:02	6:15
10:30	10:40	10:50	6:50	7:02	7:15
			7:50	8:02	8:15
			8:50	9:02	9:15
			9:50	10:02	10:15
			10:50	11:02	11:15
SATURDAY		SATURDAY			
8:30	8:40	8:50	7:50	8:02	8:15
9:30	9:40	9:50	8:50	9:02	9:15
10:30	10:40	10:50	9:50	10:02	10:15
11:30	11:40	11:50	10:50	11:02	11:15
12:30	12:40	12:50	11:50	12:02	12:15
1:30	1:40	1:50	12:50	1:02	1:15
2:30	2:40	2:50	1:50	2:02	2:15
3:30	3:40	3:50	2:50	3:02	3:15
4:30	4:40	4:50	3:50	4:02	4:15
5:30	5:40	5:50	4:50	5:02	5:15
6:30	6:40	6:50	5:50	6:02	6:15
7:30	7:40	7:50	6:50	7:02	7:15
8:30	8:40	8:50	7:50	8:02	8:15
9:30	9:40	9:50	8:50	9:02	9:15
10:30	10:40	10:50	9:50	10:02	10:15
			10:50	11:02	11:15
SUNDAY & HOLIDAYS		SUNDAY & HOLIDAYS			
9:30	9:40	9:50	8:50	9:02	9:15
10:30	10:40	10:50	9:50	10:02	10:15
11:30	11:40	11:50	10:50	11:02	11:15
12:30	12:40	12:50	11:50	12:02	12:15
1:30	1:40	1:50	12:50	1:02	1:15
2:30	2:40	2:50	1:50	2:02	2:15
3:30	3:40	3:50	2:50	3:02	3:15
4:30	4:40	4:50	3:50	4:02	4:15
5:30	5:40	5:50	4:50	5:02	5:15
6:30 [^]	6:40	6:50	5:50	6:02	6:15
7:30 [^]	7:40	7:50	6:50 [^]	7:02	7:15
8:30 [^]	8:40	8:50	7:50 [^]	8:02	8:15
9:30 [^]	9:40	9:50	8:50 [^]	9:02	9:15
			9:50 [^]	10:02	10:15

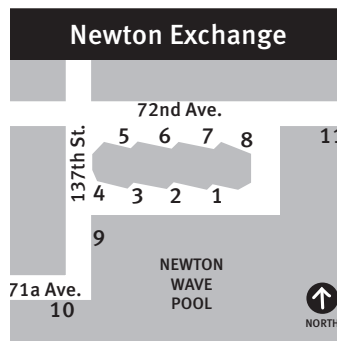
[^] This trip operates Sunday May 22 ONLY.

564 Willowbrook / 564 Langley Centre

From Langley Centre via Logan, Glover, 204 St, Douglas, 203 St, 53 Ave, 206 St, Douglas, 208 St, 56 Ave, Langley Bypass, Glover, Mufford, 64 Ave, 203 St, 68 Ave, 206 St, 66 Ave, 202 St, 64 Ave, 197 St, Willowbrook Dr, internal roadway to Willowbrook Mall.

From Willowbrook Mall via internal roadway, 197 St, 64 Ave, 202 St, 66 Ave, 206 St, 68 Ave, 203 St, 64 Ave, Mufford, Glover, Langley Bypass, 56 Ave, 208 St, Douglas, 206 St, 53 Ave, 203 St, Logan to Langley Centre.

Langley Centre Bay 6 208 St at Fraser Hwy #58919 Willowbrook Mall (E)	Langley Centre Bay 6 208 St at Fraser Hwy #58919 Willowbrook Mall (E)	Willowbrook Mall #58961 208 St at Fraser Hwy #58917 Langley Centre (E)	Willowbrook Mall #58961 208 St at Fraser Hwy #58917 Langley Centre (E)
MONDAY TO FRIDAY		MONDAY TO FRIDAY	
7:00	7:07	7:26	... CONTINUED
8:00	8:07	8:26	4:00 4:07 4:26
9:00	9:07	9:26	5:00 5:07 5:26
10:00	10:07	10:26	6:00 6:07 6:26
11:00	11:07	11:26	7:00 7:07 7:26
12:00	12:07	12:26	8:00 8:07 8:26
1:00	1:07	1:26	9:00 9:07 9:26
2:00	2:07	2:26	
3:00	3:07	3:26	
CONTINUED ...			
SATURDAY		SATURDAY	
9:00	9:07	9:26	... CONTINUED
10:00	10:07	10:26	6:00 6:07 6:26
11:00	11:07	11:26	7:00 7:07 7:26
12:00	12:07	12:26	8:00 8:07 8:26
1:00	1:07	1:26	9:00 9:07 9:26
2:00	2:07	2:26	
3:00	3:07	3:26	
4:00	4:07	4:26	
5:00	5:07	5:26	
CONTINUED ...			
SUNDAY & HOLIDAYS		SUNDAY & HOLIDAYS	
9:00	9:07	9:26	... CONTINUED
10:00	10:07	10:26	2:00 2:07 2:26
11:00	11:07	11:26	3:00 3:07 3:26
12:00	12:07	12:26	4:00 4:07 4:26
1:00	1:07	1:26	5:00 5:07 5:26
CONTINUED ...			6:00 6:07 6:26



- 1 342 Langley Centre
- 2 321 Surrey Central Station
- 3 R1 King George Blvd to Guildford Exchange RapidBus
- 4 319 Scott Road Station
- 5 Unloading only
- 6 321 White Rock Centre/ White Rock South
- 7 323 Surrey Central Station
393 Surrey Central Station (AM peak)
- 8 324 Surrey Central Station
325 Surrey Central Station
- 9 322 Scottsdale Exchange
- 10 301 Richmond-Brighouse Station
- 11 335 Surrey Central Station
341 Guildford

322 Newton Exchange

From Scottsdale Exchange via Mall Access Rd, 122 St, 72 Ave, 128 St, 60 Ave, 124 St, Hwy 10, Scott Rd, New McLellan, 56 Ave, 132 St, 72 Ave to Newton Exchange.

Scottsdale Exchange Bay 1	120 St at McKee (E) #55514	132 St at Hwy 10 (E) #55525	Newton Exchange (E)	Scottsdale Exchange Bay 1	120 St at McKee (E) #55514	132 St at Hwy 10 (E) #55525	Newton Exchange (E)	Scottsdale Exchange Bay 1	120 St at McKee (E) #55514	132 St at Hwy 10 (E) #55525	Newton Exchange (E)
MONDAY TO FRIDAY				SATURDAY				SUNDAY & HOLIDAYS			
5.40	5.57	6.05	6.16	8.30	8.45	8.52	9.02	8.30	8.45	8.52	9.01
6.00	6.18	6.27	6.38	9.00	9.15	9.22	9.32	9.00	9.15	9.22	9.31
6.20	6.38	6.47	6.58	9.30	9.45	9.52	10.02	9.30	9.45	9.52	10.01
6.40	6.58	7.07	7.18	10.00	10.16	10.23	10.33	10.00	10.15	10.22	10.32
7.00	7.18	7.27	7.38	10.30	10.46	10.53	11.03	10.30	10.45	10.52	11.02
7.20	7.38	7.47	7.58	11.00	11.16	11.23	11.33	11.00	11.15	11.22	11.32
7.40	7.59	8.08	8.20	12.00	11.46	11.53	12.03	11.00	11.46	11.53	12.03
8.00	8.19	8.28	8.40	12.00	12.16	12.23	12.33	12.00	12.17	12.25	12.36
8.20	8.39	8.48	9.00	12.30	12.46	12.53	1.03	12.30	12.47	12.55	1.06
8.40	8.59	9.08	9.20	1.00	1.16	1.24	1.34	1.00	1.17	1.25	1.36
THEN EVERY 30 MINUTES UNTIL				1.30	1.46	1.54	2.04	1.30	1.47	1.55	2.06
2.40	3.00	3.09	3.21	2.00	2.17	2.24	2.35	2.00	2.17	2.25	2.36
3.00	3.21	3.31	3.44	2.30	2.47	2.54	3.05	2.30	2.47	2.55	3.06
3.20	3.41	3.51	4.04	3.00	3.17	3.24	3.35	3.00	3.17	3.25	3.36
3.40	4.01	4.11	4.24	3.30	3.47	3.54	4.05	3.30	3.47	3.55	4.06
THEN EVERY 20 MINUTES UNTIL				4.00	4.17	4.24	4.35	4.00	4.17	4.25	4.36
5.40	6.00	6.10	6.22	4.30	4.47	4.54	5.05	4.30	4.47	4.55	5.06
6.10	6.29	6.38	6.50	5.00	5.16	5.24	5.34	5.00	5.17	5.25	5.36
6.40	6.59	7.08	7.20	5.30	5.46	5.54	6.04	5.30	5.47	5.55	6.06
7.10	7.28	7.36	7.47	6.00	6.16	6.24	6.34	6.00	6.17	6.25	6.36
7.40	7.58	8.06	8.17	6.30	6.46	6.54	7.04	6.30	6.47	6.55	7.06
8.10	8.28	8.36	8.47	7.00	7.16	7.24	7.34	7.00	7.16	7.24	7.34
8.40	8.57	9.04	9.15	7.30	7.46	7.54	8.04	7.30	7.46	7.54	8.04
9.10	9.25	9.32	9.41	8.00	8.16	8.24	8.34	8.00	8.16	8.24	8.34
				8.30	8.46	8.53	9.03	8.30	8.46	8.53	9.03
				9.00	9.15	9.22	9.32	9.00	9.14	9.21	9.30

322 Scottsdale

From Newton Exchange via 137 St, 72 Ave, 132 St, Hwy 10, 136 St, 56 Ave, New McLellan, Scott Rd, Hwy 10, 124 St, 60 Ave, 128 St, 72 Ave, 122 St, Mall Access Rd to Scottsdale Exchange.

Newton Exchange Bay 9	Hwy 10 at 132 St (E) #55549	120 St at 56 Ave (E) #55559	Scottsdale Exchange (E)	Newton Exchange Bay 9	Hwy 10 at 132 St (E) #55549	120 St at 56 Ave (E) #55559	Scottsdale Exchange (E)	Newton Exchange Bay 9	Hwy 10 at 132 St (E) #55549	120 St at 56 Ave (E) #55559	Scottsdale Exchange (E)
MONDAY TO FRIDAY				SATURDAY				SUNDAY & HOLIDAYS			
5.30	5.37	5.47	6.01	8.15	8.22	8.32	8.46	8.15	8.22	8.31	8.45
5.50	5.57	6.07	6.21	8.45	8.53	9.02	9.17	8.45	8.53	9.02	9.17
6.10	6.17	6.27	6.41	9.15	9.23	9.33	9.48	9.15	9.23	9.32	9.47
6.30	6.38	6.47	7.02	9.45	9.53	10.03	10.19	9.45	9.53	10.03	10.18
6.50	6.58	7.07	7.22	10.15	10.23	10.33	10.49	10.15	10.23	10.33	10.48
7.10	7.18	7.27	7.42	10.45	10.53	11.03	11.19	10.45	10.53	11.03	11.18
7.30	7.38	7.49	8.05	11.15	11.24	11.34	11.51	11.15	11.23	11.33	11.49
7.50	7.59	8.09	8.26	11.45	11.53	12.04	12.20	11.45	11.53	12.03	12.19
8.10	8.19	8.29	8.46	12.15	12.23	12.34	12.50	12.15	12.23	12.33	12.49
8.30	8.39	8.49	9.06	12.45	12.53	1.04	1.20	12.46	12.54	1.04	1.20
8.55	9.04	9.14	9.31	1.15	1.23	1.34	1.50	1.16	1.24	1.34	1.50
THEN EVERY 30 MINUTES UNTIL				1.45	1.53	2.04	2.20	1.46	1.55	2.05	2.22
1.25	1.34	1.44	2.01	2.15	2.23	2.34	2.50	2.16	2.24	2.35	2.51
1.55	2.04	2.14	2.31	2.45	2.53	3.04	3.20	2.46	2.54	3.05	3.21
2.30	2.39	2.51	3.08	3.15	3.23	3.34	3.50	3.16	3.24	3.35	3.51
THEN EVERY 20 MINUTES UNTIL				3.45	3.53	4.04	4.20	3.46	3.54	4.05	4.21
6.30	6.38	6.48	7.04	4.15	4.23	4.34	4.50	4.16	4.24	4.35	4.51
6.55	7.03	7.12	7.27	4.45	4.53	5.04	5.20	4.46	4.54	5.05	5.21
7.25	7.33	7.42	7.57	5.15	5.23	5.34	5.50	5.15	5.23	5.33	5.48
7.55	8.03	8.12	8.27	5.45	5.53	6.04	6.20	5.45	5.53	6.03	6.18
8.25	8.33	8.42	8.57	6.15	6.23	6.33	6.48	6.15	6.23	6.34	6.50
8.55	9.03	9.12	9.27	6.45	6.53	7.03	7.19	6.45	6.53	7.02	7.17
9.25	9.33	9.42	9.57	7.15	7.23	7.33	7.49	7.15	7.23	7.32	7.47
				7.45	7.52	8.01	8.15	7.45	7.53	8.03	8.18
				8.15	8.22	8.31	8.45	8.15	8.22	8.32	8.46
				8.45	8.52	9.01	9.15	8.45	8.52	9.02	9.16

370 Cloverdale / 370 Willowbrook

From Willowbrook Mall via internal roadway, Willowbrook Dr, 198 St, 64 Ave, 194 St, 68 Ave, 192 St, 72 Ave, 188 St, 64 Ave, 184 St, 60 Ave, 176A St, 57 Ave 177B St, Hwy 10, 180 St, Kwantlen turnaround, 180 St to 55 Ave.

From 180 St at 55 Ave via 180 St, Hwy 10, 177B St, 57 Ave, 176A St, 60 Ave, 184 St, 64 Ave, 188 St, 72 Ave, 192 St, 68 Ave, 194 St, 64 Ave, 197 St, Willowbrook Dr, internal roadway to Willowbrook Mall.

Willowbrook Mall #58961	184 St at 64 Ave #60774	180 St at 55 Ave (E)	Willowbrook Mall #58961	184 St at 64 Ave #60774	180 St at 55 Ave (E)	180 St at 55 Ave #60521	188 St at 64 Ave #60754	Willowbrook Mall (E)	180 St at 55 Ave #60521	188 St at 64 Ave #60754	Willowbrook Mall (E)	
MONDAY TO FRIDAY						MONDAY TO FRIDAY						
6.00	6.13	6.26	CONTINUED	6.00	6.10	6.24	CONTINUED	6.00	6.10	6.24
6.30	6.44	6.57	2.30	2.47	3.00	6.30	6.40	6.54	3.00	3.12	3.30	
7.00	7.14	7.27	3.00	3.17	3.30	7.00	7.10	7.26	3.30	3.42	4.00	
7.30	7.46	8.00	3.30	3.46	3.59	7.30	7.42	7.58	4.00	4.13	4.30	
8.00	8.16	8.30	4.00	4.16	4.29	8.00	8.12	8.28	4.30	4.43	5.00	
8.30	8.46	9.00	4.30	4.46	4.59	8.30	8.42	8.58	5.00	5.14	5.30	
9.00	9.15	9.30	5.00	5.16	5.29	9.00	9.11	9.28	5.30	5.42	5.58	
9.30	9.45	10.00	5.30	5.46	5.59	10.00	10.11	10.28	6.00	6.12	6.28	
10.30	10.45	11.00	6.00	6.16	6.29	11.00	11.11	11.28	7.00	7.10	7.26	
11.30	11.45	11.59	6.30	6.46	6.59	12.00	12.11	12.28	8.00	8.10	8.26	
12.30	12.46	12.59	7.30	7.46	7.59	1.00	1.11	1.28	2.00	2.11	2.29	
1.30	1.47	2.00	8.30	8.46	8.57	CONTINUED	CONTINUED	

370 Cloverdale / 370 Willowbrook

See Mon-Fri for routing description.

See Mon-Fri for routing description.

Willowbrook Mall #58961	184 St at 64 Ave #60774	180 St at 55 Ave (E)	Willowbrook Mall #58961	184 St at 64 Ave #60774	180 St at 55 Ave (E)	180 St at 55 Ave #60521	188 St at 64 Ave #60754	Willowbrook Mall (E)	180 St at 55 Ave #60521	188 St at 64 Ave #60754	Willowbrook Mall (E)	
SATURDAY						SATURDAY						
8.30	8.44	8.56	CONTINUED	9.00	9.11	9.29	CONTINUED	10.00	10.11	10.29
9.30	9.44	9.56	3.30	3.44	3.57	11.00	11.11	11.30	5.00	5.11	5.30	
10.30	10.44	10.56	4.30	4.44	4.56	12.00	12.11	12.30	6.00	6.11	6.30	
11.30	11.44	11.56	5.30	5.44	5.56	1.00	1.12	1.31	7.00	7.11	7.30	
12.30	12.44	12.57	6.30	6.44	6.56	2.00	2.12	2.31	8.00	8.11	8.30	
1.30	1.44	1.57	7.30	7.44	7.56	3.00	3.12	3.31	CONTINUED	
2.30	2.44	2.57	8.30	8.42	8.53	CONTINUED	CONTINUED	

SUNDAY & HOLIDAYS						SUNDAY & HOLIDAYS						
8.30	8.44	8.55	CONTINUED	9.00	9.11	9.30	CONTINUED	10.00	10.13	10.32
9.30	9.44	9.55	3.30	3.45	4.00	11.00	11.13	11.32	5.00	5.11	5.30	
10.30	10.45	10.57	4.30	4.45	4.58	12.00	12.13	12.32	6.00	6.11	6.30	
11.30	11.45	11.57	5.30	5.45	5.58	1.00	1.12	1.31	7.00	7.11	7.30	
12.30	12.45	12.57	6.30	6.45	6.58	2.00	2.12	2.31	8.00	8.11	8.30	
1.30	1.45	2.00	7.30	7.45	7.56	3.00	3.11	3.30	CONTINUED	
2.30	2.45	3.00	8.30	8.45	8.56	CONTINUED	CONTINUED	

360 Ocean Park / 360 Peace Arch Hospital

From Peace Arch Hospital via Russell, Best, 16 Ave (White Rock Centre), 148 St, 20 Ave, 128 St, 26 Ave, Kiwanis Seniors Centre, 26 Ave, 128 St, 25 Ave, 124 St, Ocean Park Rd, 16 Ave to 128 St.

From 17 Ave at 128 St via 17 Ave, 130 St, 16 Ave, Ocean Park Rd, 124 St, 25 Ave, 128 St, 26 Ave, Kiwanis Seniors Centre, 26 Ave, 128 St, 20 Ave, 148 St, North Bluff Rd (White Rock Centre), Finlay, Russell to Peace Arch Hospital.

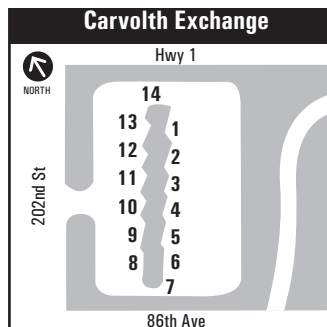
Peace Arch Hospital #56258	White Rock Centre Bay 1	128 St at 16 Ave (E)	17 Ave at 128 St #56579	26 Ave at 12800 Block #56578 (E)	White Rock Centre Bay 2	Peace Arch Hospital (E)
MONDAY TO FRIDAY			MONDAY TO FRIDAY			
6.35	6.38	6.57	5.52	5.59	6.12	6.17
7.05	7.08	7.28	6.23	6.30	6.43	6.48
7.35	7.38	7.58	6.56	7.03	7.16	7.21
8.05	8.08	8.29	7.27	7.34	7.48	7.53
8.35	8.38	8.59	7.55	8.03	8.18	8.23
9.05	9.08	9.29	8.25	8.33	8.48	8.53
9.35	9.38	9.59	8.56	9.04	9.18	9.23
10.05	10.08	10.29	9.27	9.35	9.49	9.54
10.35	10.38	10.59	9.57	10.05	10.19	10.24
11.05	11.09	11.30	10.27	10.35	10.49	10.54
11.35	11.39	12.00	10.57	11.05	11.20	11.25
12.05	12.09	12.30	11.27	11.35	11.50	11.56
12.35	12.39	1.00	11.58	12.06	12.21	12.27
1.05	1.09	1.30	12.29	12.37	12.52	12.58
1.35	1.39	2.00	12.59	1.07	1.22	1.28
2.05	2.10	2.32	1.29	1.37	1.52	1.58
2.35	2.40	3.02	1.59	2.07	2.22	2.28
3.06	3.11	3.33	2.29	2.38	2.55	3.01
3.35	3.38	3.59	3.00	3.08	3.24	3.30
4.05	4.08	4.29	3.29	3.37	3.52	3.58
4.35	4.38	4.59	3.59	4.07	4.22	4.28
5.05	5.08	5.28	4.29	4.37	4.52	4.58
5.35	5.38	5.58	4.59	5.07	5.21	5.27
6.05	6.08	6.28	5.29	5.37	5.51	5.57
6.35	6.38	6.58	5.59	6.06	6.20	6.24
7.05	7.08	7.26	6.29	6.36	6.50	6.54
7.35	7.38	7.54	6.58	7.05	7.18	7.22
SATURDAY			SATURDAY			
8.06	8.09	8.27	7.30	7.37	7.50	7.54
9.06	9.09	9.27	8.30	8.38	8.52	8.56
10.06	10.09	10.28	9.30	9.38	9.52	9.56
11.06	11.09	11.28	10.25	10.33	10.48	10.52
12.06	12.10	12.29	11.27	11.35	11.50	11.54
1.07	1.11	1.30	12.29	12.37	12.53	12.57
2.06	2.10	2.29	1.28	1.36	1.51	1.55
3.06	3.10	3.29	2.28	2.36	2.51	2.55
4.06	4.10	4.29	3.28	3.36	3.51	3.55
5.06	5.09	5.29	4.31	4.39	4.54	4.58
6.06	6.09	6.29	5.31	5.39	5.53	5.57
7.06	7.09	7.29	6.31	6.38	6.52	6.56
8.06	8.09	8.27	7.31	7.38	7.52	7.56
			8.30	8.37	8.51	8.55
			9.30	9.37	9.51	9.55
SUNDAY & HOLIDAYS			SUNDAY & HOLIDAYS			
8.05	8.08	8.27	8.33	8.41	8.56	9.00
9.05	9.08	9.27	9.33	9.41	9.56	10.00
10.05	10.08	10.28	10.33	10.41	10.56	11.00
11.05	11.08	11.27	11.33	11.41	11.56	12.00
12.05	12.08	12.27	12.33	12.41	12.56	1.00
1.05	1.08	1.27	1.33	1.41	1.56	2.00
2.05	2.08	2.29	2.33	2.41	2.56	3.00
3.05	3.08	3.27	3.33	3.41	3.56	4.00
4.05	4.08	4.27	4.33	4.41	4.56	5.00
5.05	5.08	5.28	5.33	5.41	5.56	6.00
6.05	6.08	6.27	6.33	6.41	6.56	7.00
7.05	7.08	7.26				

361 White Rock Centre / 361 Ocean Park

From 128 St at 16 Ave via 128 St, Marine, 160 St, Russell, Johnston, 152 St to White Rock Centre.

From White Rock Centre via 152 St, Martin, mall access road, 152 St, Johnston, Russell, Stayte, Marine, 130 St, 16 Ave, 128 St to 17 Ave.

128 St at 16 Ave #56220 Marine at Finlay (E) #56243 White Rock Centre (E)	128 St at 16 Ave #56220 Marine at Finlay (E) #56243 White Rock Centre (E)	White Rock Centre Bay 8 Marine at Maple (E) #56196 128 St at 17 th Ave (E) White Rock Centre Bay 8 Marine at Maple (E) #56196 128 St at 17 th Ave (E)
MONDAY TO FRIDAY		MONDAY TO FRIDAY
5.05 5.16 5.25 CONTINUED	5.30 5.39 5.52
5.35 5.46 5.55	12.30 12.43 12.52	6.00 6.09 6.23
6.05 6.16 6.25	1.00 1.13 1.22	6.30 6.40 6.56
6.35 6.47 6.56	1.30 1.43 1.52	7.01 7.11 7.27
6.57 7.09 7.18	2.00 2.13 2.22	7.30 7.40 7.55
7.28 7.41 7.51	2.32 2.45 2.54	8.00 8.10 8.25
7.58 8.12 8.23	3.02 3.15 3.24	8.30 8.40 8.56
8.29 8.42 8.52	3.33 3.46 3.55	9.00 9.11 9.27
8.59 9.12 9.22	3.59 4.12 4.21	9.30 9.41 9.57
9.29 9.42 9.52	4.29 4.43 4.54	10.00 10.11 10.27
9.59 10.12 10.22	4.59 5.13 5.24	10.30 10.41 10.57
10.29 10.42 10.52	5.28 5.41 5.50	11.00 11.11 11.27
10.59 11.12 11.21	5.58 6.11 6.20	11.30 11.41 11.58
11.30 11.43 11.52	6.28 6.41 6.50	12.00 12.12 12.29
12.00 12.13 12.22	6.58 7.10 7.19	12.30 12.42 12.59
CONTINUED		CONTINUED
SATURDAY		SATURDAY
7.30 7.41 7.50 CONTINUED	8.00 8.10 8.25
8.30 8.42 8.51	4.30 4.43 4.53	9.00 9.10 9.25
9.30 9.42 9.51	5.29 5.42 5.52	10.00 10.10 10.25
10.30 10.43 10.52	6.30 6.43 6.53	11.00 11.11 11.27
11.28 11.41 11.51	7.30 7.43 7.52	11.59 12.11 12.29
12.30 12.43 12.53	8.30 8.43 8.52	1.00 1.11 1.28
1.30 1.43 1.53		2.00 2.11 2.28
2.29 2.43 2.53		3.00 3.11 3.28
3.30 3.44 3.54		4.00 4.12 4.31
CONTINUED		CONTINUED
SUNDAY & HOLIDAYS		SUNDAY & HOLIDAYS
8.29 8.40 8.49 CONTINUED	8.05 8.08 8.27
9.29 9.42 9.51	3.29 3.43 3.53	9.05 9.08 9.27
10.29 10.42 10.51	4.29 4.43 4.53	10.05 10.08 10.28
11.29 11.42 11.52	5.29 5.42 5.52	11.05 11.08 11.27
12.29 12.42 12.52	6.33 6.46 6.56	12.05 12.08 12.27
1.29 1.43 1.53		1.05 1.08 1.27
2.29 2.43 2.53		2.05 2.08 2.29
CONTINUED		CONTINUED



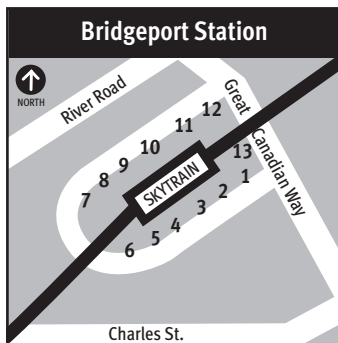
- 1 Spare
- 2 509 Walnut Grove
- 3 501 Langley Centre
- 4 501 Surrey Central
- 5 Spare
- 6 595 Maple Meadows Station
- 7 388 22nd Street Station
- 8 509 Surrey Central
- 9 555 Lougheed Station
- 10 Spare
- 11 562 Langley Centre
- 12 595 Langley Centre
- 13 66 FVX (Fraser Valley Express)
- 14 Spare

362 Seaside / 362 White Rock Centre

Loop service from White Rock Centre via 152 St, Martin, mall access road, 152 St, Johnston, Buena Vista, Oxford, Marine to Martin; returning via Marine, Maple, Columbia, Centre, Pacific, Johnston, 152 St to White Rock Centre.

White Rock Centre Bay 8 Marine at Martin (E) #56238 White Rock Centre (E)			White Rock Centre Bay 8 Marine at Martin (E) #56238 White Rock Centre (E)			White Rock Centre Bay 8 Marine at Martin (E) #56238 White Rock Centre (E)		
MONDAY TO FRIDAY			SATURDAY			SUNDAY & HOLIDAYS		
9.30	9.42	9.53	8.00	8.10	8.20	8.31	8.41	8.51
10.00	10.12	10.23	8.30	8.40	8.50	9.01	9.11	9.21
10.30	10.42	10.53	8.59	9.10	9.20	9.31	9.41	9.51
11.00	11.12	11.23	9.29	9.40	9.50	10.01	10.11	10.21
11.30	11.42	11.53	9.58	10.10	10.20	10.30	10.41	10.51
12.00	12.12	12.23	10.28	10.40	10.50	11.00	11.11	11.21
12.30	12.42	12.53	10.58	11.10	11.21	11.29	11.41	11.52
1.00	1.12	1.23	11.28	11.40	11.51	11.59	12.11	12.22
1.30	1.42	1.53	11.58	12.10	12.21	12.29	12.41	12.52
2.00	2.12	2.24	12.28	12.40	12.51	12.59	1.11	1.22
2.30	2.42	2.54	12.58	1.10	1.21	1.29	1.41	1.52
3.00	3.12	3.24	1.28	1.40	1.51	1.59	2.11	2.22
3.30	3.42	3.54	1.58	2.10	2.22	2.29	2.41	2.52
4.00	4.12	4.23	2.28	2.40	2.52	2.59	3.11	3.22
4.30	4.42	4.53	2.59	3.11	3.23	3.29	3.41	3.52
5.00	5.12	5.23	3.28	3.40	3.52	3.59	4.11	4.22
5.30	5.42	5.53	4.00	4.12	4.24	4.29	4.41	4.52
6.00	6.12	6.23	4.29	4.41	4.53	4.59	5.11	5.22
6.30	6.42	6.53	4.59	5.10	5.22	5.30	5.41	5.52
7.00	7.12	7.23	5.29	5.40	5.52	6.00	6.11	6.22
7.30	7.42	7.53	5.59	6.10	6.22	6.30	6.41	6.50
8.00	8.12	8.23	6.29	6.40	6.52	7.00	7.11	7.20
8.30	8.42	8.53	7.00	7.10	7.22	7.30	7.41	7.50
9.00	9.12	9.23	7.30	7.40	7.52	8.00	8.11	8.20
9.30	9.42	9.53	8.00	8.10	8.22	8.31	8.41	8.50
10.10*	10.22*	10.33*	8.30	8.40	8.52	9.01	9.11	9.20
10.50*	11.02*	11.13*	9.00	9.10	9.21	9.31	9.41	9.50
11.30*	11.42*	11.53*	9.30	9.40	9.51			
12.00*	12.12	12.23	10.00	10.10	10.21			
12.30*	12.42	12.53	10.30	10.40	10.51			
			11.00	11.10	11.20			
			11.30	11.40	11.50			
			12.00	12.10	12.20			
			12.30	12.40	12.50			

* Trip operates on Friday only.



- 1 Unloading only
- 2 Unloading only
- 3 403 Three Road
N10 Richmond-Brighthouse Station
- 4 430 Metrotown Station
N10 Downtown
- 5 407 Bridgeport
- 6 412 Sea Island South
311 Scottsdale (PM peak)
- 7 601 South Delta
- 8 602 Tsawwassen Heights (PM)
603 Beach Grove (PM peak)
604 English Bluff (PM peak)
- 9 351 White Rock Centre
- 10 352 Ocean Park (PM peak)
354 White Rock South (PM peak)
- 11 407 Gilbert
430 Richmond-Brighthouse Station
- 12 620 Tsawwassen Ferry
- 13 Unloading only

363 Southpoint

From Peace Arch Hospital via Russell, Best, 16 Ave, Johnston, Pacific, Fir, Buena Vista, 160 St, 16 Ave, King George Blvd, 160 St, Cranley, 157 St, 24 Ave, 160 St, 32 Ave, 32 Ave Diversion to King George Blvd.

Peace Arch Hospital #56258 160 St at 12 Ave (E) #56250 160 St at 24 Ave (E) #56073 King George Blvd at 32 Ave Div (E)				Peace Arch Hospital #56258 160 St at 12 Ave (E) #56250 160 St at 24 Ave (E) #56073 King George Blvd at 32 Ave Div (E)			
MONDAY TO FRIDAY				SATURDAY			
5.30	5.38	5.48	5.59	... CONTINUED			
6.00	6.08	6.18	6.29	5.00	5.08	5.17	5.28
6.30	6.38	6.48	6.59	5.30	5.38	5.47	5.58
7.00	7.08	7.18	7.29	6.00	6.08	6.17	6.28
7.30	7.38	7.48	7.59	6.30	6.38	6.46	6.57
8.00	8.08	8.18	8.30	6.55	7.03	7.11	7.22
8.30	8.39	8.49	9.01	7.25	7.33	7.41	7.52
9.00	9.09	9.20	9.32	8.00	8.07	8.15	8.25
9.30	9.39	9.49	10.01	8.30	8.37	8.45	8.55
10.00	10.08	10.18	10.30	9.00	9.07	9.15	9.25
10.30	10.38	10.48	11.00	9.30	9.37	9.45	9.55
11.00	11.08	11.18	11.30	10.00	10.07	10.15	10.25
11.30	11.39	11.49	12.01	10.30	10.37	10.45	10.55
12.00	12.09	12.19	12.31	SUNDAY & HOLIDAYS			
12.30	12.39	12.49	1.01	7.00	7.06	7.14	7.23
1.00	1.09	1.20	1.32	7.30	7.36	7.44	7.53
1.30	1.39	1.50	2.02	8.00	8.07	8.15	8.24
2.00	2.10	2.22	2.35	8.30	8.37	8.45	8.54
2.30	2.40	2.52	3.05	9.00	9.07	9.15	9.24
3.00	3.10	3.22	3.35	9.30	9.37	9.46	9.56
3.30	3.40	3.52	4.05	10.00	10.07	10.16	10.26
4.00	4.10	4.22	4.35	10.30	10.37	10.46	10.56
4.30	4.39	4.50	5.03	11.00	11.08	11.17	11.28
5.00	5.09	5.20	5.33	11.30	11.38	11.47	11.58
5.30	5.38	5.48	6.00	12.00	12.08	12.17	12.28
6.00	6.08	6.18	6.30	12.30	12.38	12.47	12.58
6.30	6.38	6.47	6.58	1.00	1.08	1.18	1.29
7.00	7.08	7.17	7.28	1.30	1.38	1.48	1.59
7.30	7.38	7.47	7.58	2.00	2.08	2.18	2.29
8.00	8.07	8.16	8.26	2.30	2.38	2.48	3.00
8.30	8.37	8.46	8.56	3.00	3.08	3.18	3.30
9.00	9.07	9.15	9.24	3.30	3.38	3.48	4.00
9.30	9.37	9.45	9.54	4.00	4.08	4.17	4.28
10.00	10.07	10.15	10.24	4.30	4.38	4.47	4.58
10.30	10.37	10.45	10.54	5.00	5.08	5.17	5.28
SATURDAY				5.30	5.38	5.47	5.58
7.00	7.07	7.15	7.24	6.00	6.08	6.17	6.28
7.30	7.37	7.45	7.54	6.30	6.37	6.46	6.56
8.00	8.08	8.17	8.28	7.00	7.07	7.16	7.26
8.30	8.38	8.47	8.58	7.30	7.37	7.46	7.56
9.00	9.08	9.17	9.28	8.00	8.07	8.16	8.26
9.30	9.38	9.47	9.58	8.30	8.37	8.45	8.55
10.00	10.08	10.17	10.28	9.00	9.07	9.15	9.25
10.30	10.38	10.47	10.58	9.30	9.37	9.45	9.55
11.00	11.08	11.18	11.30				
11.30	11.38	11.48	12.00				
12.00	12.08	12.18	12.30				
12.30	12.38	12.48	1.00				
1.00	1.08	1.18	1.30				
1.30	1.38	1.48	2.00				
2.00	2.08	2.18	2.30				
2.30	2.38	2.48	3.00				
3.00	3.08	3.18	3.30				
3.30	3.38	3.48	4.00				
4.00	4.08	4.17	4.28				
4.30	4.38	4.47	4.58				
CONTINUED ...							

363 Peace Arch Hospital

From King George Blvd at 32 Ave Diversion via King George Blvd, 152 St, 32 Ave Diversion, 32 Ave, 160 St, 24 Ave, 157 St, Cranley, 160 St, King George Blvd, 16 Ave, Stayte, Buena Vista, Fir, Pacific, Johnston, North Bluff, Finlay, Russell to Peace Arch Hospital.

King George Blvd at 32 Ave Div #55474	24 Ave at 160 St (E) #61630	Buena Vista at Stayte (E) #56267	Peace Arch Hospital (E)	King George Blvd at 32 Ave Div #55474	24 Ave at 160 St (E) #61630	Buena Vista at Stayte (E) #56267	Peace Arch Hospital (E)
MONDAY TO FRIDAY				SATURDAY			
6.15	6.27	6.35	6.46	... CONTINUED			
6.45	6.57	7.05	7.16	5.40	5.51	5.59	6.10
7.15	7.27	7.35	7.46	6.10	6.21	6.29	6.40
7.45	7.57	8.05	8.16	6.40	6.51	6.59	7.10
8.15	8.27	8.35	8.46	7.05	7.16	7.24	7.35
8.45	8.57	9.05	9.16	7.25	7.36	7.43	7.54
9.15	9.27	9.35	9.46	7.55	8.06	8.13	8.24
9.45	9.57	10.05	10.16	8.30	8.39	8.46	8.56
10.15	10.27	10.35	10.46	8.57	9.06	9.13	9.23
10.45	10.57	11.06	11.17	9.27	9.36	9.43	9.53
11.15	11.27	11.36	11.47	9.57	10.06	10.13	10.23
11.45	11.57	12.06	12.17	10.27	10.36	10.43	10.53
12.15	12.27	12.36	12.47	10.57	11.06	11.13	11.23
12.45	12.57	1.06	1.17	SUNDAY & HOLIDAYS			
1.15	1.27	1.36	1.47	7.40	7.49	7.56	8.06
1.45	1.59	2.08	2.20	8.10	8.19	8.26	8.36
2.15	2.29	2.38	2.50	8.40	8.49	8.56	9.06
2.45	2.59	3.08	3.20	9.10	9.19	9.26	9.36
3.15	3.29	3.38	3.50	9.40	9.49	9.56	10.06
3.45	3.59	4.08	4.20	10.10	10.19	10.26	10.36
4.15	4.29	4.38	4.50	10.40	10.50	10.58	11.08
4.45	4.58	5.07	5.19	11.10	11.20	11.28	11.38
5.15	5.27	5.35	5.46	11.40	11.50	11.58	12.08
5.45	5.57	6.05	6.16	12.10	12.20	12.28	12.38
6.15	6.27	6.35	6.46	12.40	12.50	12.58	1.08
6.45	6.56	7.03	7.14	1.10	1.20	1.28	1.38
7.15	7.25	7.32	7.42	1.40	1.51	1.58	2.09
7.45	7.55	8.02	8.12	2.10	2.22	2.30	2.41
7.58	8.08	8.15	8.25	2.40	2.51	2.59	3.10
8.26	8.36	8.43	8.53	3.10	3.21	3.29	3.40
8.56	9.06	9.13	9.23	3.40	3.51	3.59	4.10
9.24	9.34	9.41	9.51	4.10	4.21	4.29	4.40
9.54	10.04	10.11	10.21	4.40	4.51	4.59	5.10
10.24	10.34	10.41	10.51	5.10	5.21	5.28	5.39
10.54	11.03	11.10	11.20	5.40	5.50	5.58	6.08
SATURDAY				6.10	6.20	6.28	6.38
7.40	7.51	7.59	8.10	6.40	6.49	6.56	7.06
8.10	8.21	8.29	8.40	7.05	7.14	7.21	7.31
8.40	8.51	8.59	9.10	7.28	7.37	7.44	7.54
9.10	9.21	9.29	9.40	7.58	8.07	8.13	8.23
9.40	9.51	9.59	10.10	8.28	8.37	8.43	8.53
10.10	10.21	10.29	10.40	8.58	9.07	9.13	9.23
10.40	10.51	10.59	11.10	9.28	9.37	9.43	9.53
11.10	11.21	11.29	11.40	9.58	10.07	10.13	10.23
11.40	11.51	11.59	12.10				
12.10	12.22	12.30	12.41				
12.40	12.52	1.00	1.11				
1.10	1.22	1.30	1.41				
1.40	1.52	2.00	2.11				
2.10	2.22	2.30	2.41				
2.40	2.52	3.00	3.11				
3.10	3.22	3.31	3.42				
3.40	3.51	3.59	4.10				
4.10	4.21	4.29	4.40				
4.40	4.51	4.59	5.10				
5.10	5.21	5.29	5.40				

CONTINUED . . .

N19 Downtown

From Surrey Central Station via University Dr, 104 Ave, King George Blvd, access road to Scott Road Station; then via Scott Rd, King George Blvd, Pattullo Bridge, off-ramp, McBride, Columbia St to McNeely (New Westminster Station); then via McNeely, Carnarvon, 8 St, Columbia St, 6 St, Edmonds St, Kingsway, Main, Pender, Howe to Dunsmuir.

Surrey Central Station Bay 4	Scott Road Station Bay 8	New Westminster Station Bay 4	Kingsway at Sussex #52467	Kingsway at Victoria #51189	Howe at Dunsmuir (E)
LATE NIGHTS MONDAY - SUNDAY					
12.48	12.56	1.03	1.26	1.40	2.03
1.18	1.26	1.33	1.56	2.10	2.33
1.48	1.56	2.03	2.26	2.40	3.03

N19 Surrey Central Station

From Downtown Vancouver (Howe at Dunsmuir) via Howe, Georgia, Seymour, Pender, Main, Kingsway, Edmonds St, 6 St, Columbia St to McNeely (New Westminster Station); then via McNeely, Carnarvon, 8 St, Columbia St, 6 St, Royal, on-ramp, Pattullo Bridge, King George Blvd, Scott Rd to Scott Road Station; then via on-ramp, King George Blvd, 104 Ave, City Pkwy to Surrey Central Station.

Howe at Dunsmuir #59832	Kingsway at Victoria #50659	Kingsway at Sussex #52393	New Westminster Station Bay 4	Scott Road Station Bay 8	Surrey Central Station (E)	Howe at Dunsmuir #59832	Kingsway at Victoria #50659	Kingsway at Sussex #52393	New Westminster Station Bay 4	Scott Road Station Bay 8	Surrey Central Station (E)
LATE NIGHTS MONDAY - FRIDAY						EARLY MORNING SUNDAY / LATE NIGHTS SUNDAY					
1.39	2.05	2.19	2.37	2.45	2.54	4.39	5.03	5.17	5.37	-	-
2.09	2.35	2.49	3.07	3.15	3.24	5.09	5.33	5.47	6.07	6.15	6.27
2.29	2.55	3.09	3.27	-	-	5.39	6.03	6.17	6.37	6.45	6.57
2.49	3.15	3.29	3.47	3.55	4.04	6.08	6.32	6.46	7.06	7.14	7.26
3.09	3.35	3.49	4.07	4.15	4.24	6.38	7.02	7.16	7.36	-	-
3.29	3.55	4.09	4.27	-	-	7.09	7.33	7.47	8.07	8.15	8.27
3.49	4.15	4.29	4.47	-	-	12.39	1.03	1.17	1.37	1.45	1.57
4.17	4.43	4.57	5.15	5.23	5.32	1.09	1.33	1.44	2.02	2.11	2.20
EARLY MORNING SATURDAY / LATE NIGHTS SATURDAY						1.31	1.55	2.06	2.24	2.33	2.42
4.34	5.00	5.14	5.34	-	-	2.09	2.33	2.44	3.02	3.11	3.20
5.07	5.33	5.47	6.07	6.15	6.27	2.29	2.53	3.04	3.22	-	-
5.39	6.05	6.19	6.39	-	-	2.49	3.13	3.24	3.42	3.51	4.00
6.09	6.35	6.49	7.09	7.17	7.29	3.09	3.33	3.44	4.02	4.11	4.20
1.47	2.13	2.27	2.47	2.55	3.07	3.29	3.53	4.04	4.22	-	-
1.54	2.20	2.34	2.54	3.02	3.14	3.49	4.13	4.24	4.42	-	-
2.09	2.35	2.49	3.09	3.17	3.29	4.09	4.33	4.44	5.02	5.11	5.20
2.29	2.55	3.09	3.29	-	-						
2.49	3.15	3.29	3.49	3.57	4.09						
3.09	3.35	3.49	4.09	4.17	4.29						
3.29	3.55	4.09	4.29	-	-						
4.01	4.27	4.41	5.01	-	-						
4.09	4.35	4.49	5.09	5.17	5.29						

SkyTrain station to station travel times

Expo Line (Waterfront - King George)

Waterfront
2 Burrard
3 1 Granville
5 3 2 Stadium - Chinatown
7 5 4 2 Main Street - Science World
10 8 7 5 3 Commercial - Broadway
13 11 10 8 6 3 Nanaimo
14 12 11 9 7 4 1 29th Avenue
16 14 13 11 9 6 3 2 Joyce - Collingwood
18 16 15 13 11 8 5 4 2 Patterson
20 18 17 15 13 10 7 6 4 2 Metrotown
21 19 18 16 14 11 8 7 5 3 1 Royal Oak
24 22 21 19 17 14 11 10 8 6 4 3 Edmonds
27 25 24 22 20 17 14 13 11 9 7 6 3 22nd Street
30 28 27 25 23 20 17 16 14 12 10 9 6 3 New Westminster
31 29 28 26 24 21 18 17 15 13 11 10 7 4 1 Columbia
34 32 31 29 27 24 21 20 18 16 14 13 10 7 4 3 Scott Road
37 35 34 32 30 27 24 23 21 19 17 16 13 10 7 6 3 Gateway
39 37 36 34 32 29 26 25 23 21 19 18 15 12 9 8 5 2 Surrey Central
40 38 37 35 33 30 27 26 24 22 20 19 16 13 10 9 6 3 1 King George

Expo Line (Waterfront - Production Way)

Waterfront
2 Burrard
3 1 Granville
5 3 2 Stadium - Chinatown
7 5 4 2 Main Street - Science World
10 8 7 5 3 Commercial - Broadway
13 11 10 8 6 3 Nanaimo
14 12 11 9 7 4 1 29th Avenue
16 14 13 11 9 6 3 2 Joyce - Collingwood
18 16 15 13 11 8 5 4 2 Patterson
20 18 17 15 13 10 7 6 4 2 Metrotown
21 19 18 16 14 11 8 7 5 3 1 Royal Oak
24 22 21 19 17 14 11 10 8 6 4 3 Edmonds
27 25 24 22 20 17 14 13 11 9 7 6 3 22nd Street
30 28 27 25 23 20 17 16 14 12 10 9 6 3 New Westminster
31 29 28 26 24 21 18 17 15 13 11 10 7 4 1 Columbia
34 32 31 29 27 24 21 20 18 16 14 13 10 7 4 3 Sapperton
36 34 33 31 29 26 23 22 20 18 16 15 12 9 6 5 2 Braid
39 37 36 34 32 29 26 25 23 21 19 18 15 12 9 8 5 3 Lougheed
41 39 38 36 34 31 28 27 25 23 21 20 17 14 11 10 7 5 2 Production Way

Millennium Line (VCC-Clark - Lafarge Lake-Douglas)

VCC - Clark
1 Commercial - Broadway
4 3 Renfrew
5 4 1 Rupert
7 6 3 2 Gilmore
9 8 5 4 2 Brentwood
11 10 7 6 4 2 Holdom
13 12 9 8 6 4 2 Sperling - Burnaby Lake
16 15 12 11 9 7 5 3 Lake City
18 17 14 13 11 9 7 5 2 Production Way-University
20 19 16 15 13 11 9 7 4 2 Lougheed Town Centre
23 22 19 18 16 14 12 10 7 5 3 Burquitlam
28 27 24 23 21 19 17 15 12 10 8 5 Moody Centre
30 29 26 25 23 21 19 17 14 12 10 7 2 Inlet Centre
33 32 29 28 26 24 22 20 17 15 13 10 5 3 Coquitlam Central
35 34 31 30 28 26 24 22 19 17 15 12 7 5 2 Lincoln
36 35 32 31 29 27 25 23 20 18 16 13 8 6 3 1 Lafarge Lake - Douglas

Canada Line (Waterfront - Richmond-Brighouse - YVR-Airport)

Trains alternate from Bridgeport Station to Richmond-Brighouse or YVR-Airport

Waterfront
2 Vancouver City Centre
4 2 Yaletown-Roundhouse
6 4 2 Olympic Village
7 5 3 1 Broadway - City Hall
9 7 5 3 2 King Edward
12 10 8 6 5 3 Oakridge-41st Ave
14 12 10 8 7 5 2 Langara-49th Ave
17 15 13 11 10 8 5 3 Marine Drive
19 17 15 13 12 10 7 5 2 Bridgeport
21 19 17 15 14 12 9 7 4 2 Aberdeen
23 21 19 17 16 14 11 9 6 4 2 Lansdowne
25 23 21 19 18 16 13 11 8 6 4 2 Richmond - Brighouse
22 20 18 16 15 13 10 8 5 3 5* 7* 9* Templeton
24 22 20 18 17 15 12 10 7 5 7* 9* 11* 2 Sea Island Centre
26 24 22 20 19 17 14 12 9 7 9* 11*13* 4 2 YVR-Airport

*Indicates that you must transfer between trains at Bridgeport Station; additional wait time will apply.

Canada Line customers - An add-fare of \$5.00 applies to ALL customers who are leaving FROM YVR-Airport, Sea Island Centre, and Templeton Stations; going TO Bridgeport Station or beyond.

Children aged 12 and under, accompanied by an adult; and customers using pre-paid fares, such as Monthly Passes, DayPasses, U-Passes and BC Government Passes, are exempt from paying the add-fare. Canada Line travel among the three Sea Island stations (YVR-Airport, Sea Island Centre, and Templeton Stations) remains free. The add-fare was approved in principle in 2004 as one of the ways to help pay for the construction of Canada Line.