

## Compass Cards and Fare Information

**Compass Cards** can be loaded with the fare product of your choice, or you can add Stored Value (is perfect for single trip use and pay-as-you-go travel). For your convenience, add products or Stored Value to your card at Compass Vending Machines, online at [www.compasscard.ca](http://www.compasscard.ca), by phone at 604-398-2042, or at the TransLink Customer Service Centre at Waterfront Station. Once you have a Compass Card, be sure to register it by visiting [www.compasscard.ca](http://www.compasscard.ca) or by calling the phone number on the back of your card.

**Compass Tickets** - Great for occasional riders (single use trips and DayPasses), these limited use tickets are available at Compass Vending Machines.

Need more Compass information? Visit [www.translink.ca/compasscard](http://www.translink.ca/compasscard)

**Fare Information - Bus-Only travel is ONE zone** all the time. For SkyTrain and SeaBus the **Peak Fare** zone structure is in effect Monday through Friday from the start of service until 6:30pm. During this time, the fare system is divided into three zones. After 6:30pm Monday through Friday, and all day Saturday, Sunday, and holidays **Off Peak Fares** apply so the system is ONE zone for all modes.

Need more Fare Information?

Visit [www.translink.ca/transit-fares](http://www.translink.ca/transit-fares)

or call Customer Information Services at 604-953-3333

### Holiday Service

Visit [www.translink.ca](http://www.translink.ca) or call Customer Information Services at 604-953-3333 for details regarding holiday service.

Effective September 2, 2024

Subject to adjustments. [www.translink.ca](http://www.translink.ca)

# Bus Timetable

## Burnaby New Westminster



Compass

Compass

**Compass is your Key.  
Load. Tap. Ride.**

Learn more at [translink.ca/compasscard](http://translink.ca/compasscard)

"TransLink acknowledges and respects the First Nations within Metro Vancouver whose treaty lands and unceded territories we live, work, and operate on. We recognize that in delivering the region's transportation services, we have a responsibility to build relationships and support reconciliation with Indigenous Peoples."



Customer Information Services 604-953-3333

## INDEX

ROUTE	PAGE
28 Joyce Station/Phibbs Exchange .....	4, 5, 6
31 Metrotown Station/River District.....	19
100 Marpole/22nd Street Station .....	10, 11, 13
101 22nd Street Station/Lougheed Station.....	13
102 Victoria Hill/New Westminster Station .....	14
103 Quayside/New Westminster Station.....	15
104 Annacis Island/22nd Street Station.....	16
105 Uptown/New Westminster Station.....	16
106 Edmonds Station/New Westminster Station .....	17, 18
109 New Westminster Station/Lougheed Station .....	19
110 Metrotown Station/Lougheed Station.....	20
112 Edmonds Station/New Westminster Station .....	21
116 Edmonds Station/Metrotown Station.....	22
119 Edmonds Station/Metrotown Station.....	23
123 Brentwood Station/New Westminster Station.....	24
128 Braid Station/22nd Street Station.....	25
129 Patterson Station/Holdom Station.....	26
130 Metrotown Station/Pender/Kootenay Loop/ Phibbs Exchange .....	27, 30, 31
131 Hastings at Gilmore/Kootenay Loop.....	32
132 Capitol Hill/Hastings at Gilmore .....	32
133 Holdom Station/Edmonds Station.....	33
134 Brentwood Station/Lake City Station .....	34
136 Lougheed Station/Brentwood Station.....	35
143 SFU/Burquitlam Station .....	36
144 SFU/Metrotown Station.....	37, 38
145 SFU/Production Station.....	39
146 Suncrest/Metrotown Station.....	40
147 Edmonds Station/Metrotown Station.....	40, 41
148 Edmonds Station/Royal Oak Station.....	41
155 22nd Street Station/Braid Station.....	44
160 Kootenay Loop/Port Coquitlam Station.....	44, 45, 46
180 Lougheed Station/Moody Centre Station .....	46, 47
222 Metrotown Station/Phibbs Exchange.....	36
410 22nd Street Station/Richmond-Brighouse Station.....	47, 48, 49, 50
418 Kingswood/22nd Street Station.....	53
430 Metrotown Station/Richmond-Brighouse Station .....	48, 49
555 Lougheed Station/Carvolth Exchange.....	52
R5 Hastings Street to Burrard Station/SFU .....	7, 8, 9
N9 Coquitlam Central Station/Downtown.....	53
N19 Surrey Central Station/Downtown.....	54
N35 SFU/Downtown .....	54
Maps: Downtowns - New Westminster and Vancouver.....	28
Burnaby/New Westminster .....	29
Stations and Exchanges.....	42, 43

## WELCOME ABOARD!

### How to use this timetable

- All scheduled times are approximate and are subject to change.
- AM hours are in lightface type. PM hours are in boldface type.
- An (E) in any schedule indicates an estimated time.
- Route descriptions are provided at the top of each schedule. Route variations are explained at the bottom of each panel.

### Accessibility

- All bus service in Metro Vancouver is wheelchair accessible.
- Accessible service is provided only at bus stops that are clearly marked with the international wheelchair symbol. To find out exact locations, please refer to the website [www.translink.ca](http://www.translink.ca) or call Customer Information Services 604-953-3333.

### Cycling

- Bikes are welcome on SeaBus, West Coast Express and SkyTrain (peak-hour restrictions apply on Expo and Millennium Lines only).
- All buses are bike-rack equipped.
- Bike lockers and bike parkades are available at many SkyTrain stations. Visit [www.translink.ca](http://www.translink.ca) for details.
- West Coast Express bike locker rental info, call 604-953-3333.

### Contact Information

Customer Information Services 604-953-3333  
(Trip planning, next bus, fare information,  
general transit inquiries, feedback)

Compass Customer Service 604-398-2042  
(Compass Card inquiries including ordering,  
registering, adding stored value, card  
balance and requesting Compass refunds)

Lost Property (Stadium-Chinatown Station) 604-953-3334  
Lost Property (West Vancouver Transit) 604-985-3500

Access Transit Customer Care 604-953-3680  
(HandyCard & HandyDART Registration)

HandyDART (Trip bookings and cancellations) 604-575-6600

West Vancouver Transit 604-985-7777

West Coast Express  
Please contact Customer Information Services for all inquiries

Transit Police (non-emergency number) 604-515-8300  
Or Text 87 77 77 (in an emergency call 911)

### Website

For complete schedule and route information, visit [www.translink.ca](http://www.translink.ca).

## **Etiquette on Transit**

As more people take Transit and the system becomes increasingly crowded, it is imperative for riders to consider those around them.

### **Cell phones**

When using a cell phone, please keep your conversation private.

### **Personal audio devices**

There is a transit regulation that states that if others can hear the music through your headphones, it's too loud. Please keep your volume at a level where your enjoyment is respectful of the people around you.

### **Keep doorways clear**

In order for people to get on a bus or SkyTrain, people first need to be allowed to get off. Please stand back and allow passengers to exit, before you board. Also, the area around an exit door may provide places to lean, but this makes it difficult for people wanting to get off. Please stand clear and allow passengers to exit easily.

### **Don't block the doors**

Preventing SkyTrain's doors from closing can cause more trouble than it prevents. If the doors are held for too long, the train could shut down, causing delays.

### **Courtesy seats**

Seats closest to the doors are designated for seniors and persons with disabilities. Your courtesy in offering these seats to others is appreciated. It's worth remembering that some people have disabilities that aren't always obvious. If someone asks you to give up a seat because they have a disability, please take their word for it.

### **Backpacks, luggage, grocery bags, laptops, etc.**

Please remove your backpack and put it on the floor - especially when standing. If seating space is limited, please ensure that your personal items are not taking away seats from other passengers.

### **Personal hygiene**

Please remember that many people suffer from allergies to certain scents - please apply any perfumes and colognes moderately.

## **SkyTrain**

For SkyTrain station to station travel times, see back page.

For details on service frequency, and for more details on additional First/Last Trains that may not begin or end at their regular terminus refer to [www.translink.ca](http://www.translink.ca) or call Customer Information Services 604-953-3333

### **First/Last Trains      Mon - Fri      Saturday      Sun/Holidays**

#### **Expo Line (Waterfront - King George)**

Leaves King George	5:07am/12:37am	6:08am/12:38am	7:06am/11:38pm
Leaves Waterfront	5:29am/1:16am	6:47am/1:16am	7:48am/12:16am

Note - To reduce crowding on the first westbound Expo Line train an additional train has been added to service leaving Surrey Central Station at 5:06am on weekdays

Note - additional late night trips as far as New Westminster Station leave King George until 1:28am (Monday - Saturday) and 12:26am (Sunday & Holidays)

#### **Expo Line (Waterfront - Production Way-University)**

Leaves Production	5:08am/12:28am	6:08am/12:32am	7:09am/11:31pm
Leaves Waterfront	5:31am/12:38am	6:43am/12:43am	7:44am/11:31pm

Note - Last Expo Line to Production leaves Waterfront at 12:40am on Fridays.

Note - additional late night trips as far as Lougheed Station leave Waterfront until 1:11am (Monday - Saturday) and 12:11am (Sunday & Holidays)

Note - additional late night trips as far as New Westminster Station leave Production Way - University until 1:31am (Monday - Thursday), 1:28am (Friday), 1:26am (Saturday) and 12:29am (Sunday & Holidays)

#### **Millennium Line (VCC-Clark - Lafarge Lake-Douglas)**

Leaves VCC-Clark	5:30am/1:22am	6:29am/1:22am	7:30am/12:22am
Leaves Lafarge	5:03am/1:00am	6:04am/12:59am	6:56am/11:58pm

Note - additional late night trips as far as Lougheed Station leave VCC-Clark until 1:29am (Monday - Saturday) and 12:29am (Sunday & Holidays)

#### **Canada Line (Waterfront - YVR-Airport - Richmond-Brighouse) All Days**

Leaves Waterfront to YVR-Airport	4:48am/1:05am
Leaves Waterfront to Richmond-Brighouse	5:30am/1:15am

Leaves YVR-Airport to Waterfront	5:07am/12:56am
Leaves Richmond-Brighouse to Waterfront	5:02am/12:47am

## 28 Joyce Station

From Phibbs Exchange via on-ramp, Ironworkers Memorial Bridge, Cassiar, Hastings, Boundary, Lougheed, Gilmore Ave, Henning (Gilmore Station), Boundary, Laurel, Smith, Sunset, Ingleton, Kincaid, Smith, Burke, Boundary, Vanness to Joyce Station.

Phibbs Exchange Bay 9	Kootenay Loop Bay 8	Gilmore Station Bay 3	Ingleton Ave at Sunset St. #51778	Joyce Station (E)
<b>MONDAY TO FRIDAY</b>				
4.43	4.48	4.55	5.02	5.10
5.06	5.12	5.19	5.27	5.36
-	-	5.32	5.39	5.48
-	-	5.45	5.52	6.01
5.44	5.49	5.57	6.05	6.14
-	-	6.02	6.09	6.18
6.05	6.11	6.19	6.27	6.36
6.25	6.31	6.41	6.49	6.58
6.38	6.44	6.54	7.03	7.13
6.53	6.59	7.09	7.18	7.28
7.10	7.16	7.26	7.35	7.45
7.25	7.31	7.41	7.50	8.00
7.39	7.45	7.55	8.04	8.14
7.51	7.57	8.07	8.16	8.26
8.06	8.12	8.22	8.31	8.41
8.23	8.29	8.39	8.49	8.59
8.39	8.45	8.55	9.05	9.15
8.53	8.59	9.09	9.19	9.29
9.07	9.13	9.24	9.33	9.43
9.21	9.27	9.38	9.47	9.57
9.38	9.44	9.55	10.04	10.13
9.56	10.02	10.13	10.22	10.31
10.08	10.14	10.25	10.34	10.43
10.25	10.31	10.42	10.51	11.00
10.39	10.45	10.56	11.05	11.14
10.55	11.01	11.12	11.21	11.30
11.08	11.14	11.25	11.34	11.44
11.21	11.27	11.38	11.47	11.57
11.39	11.45	11.56	12.05	12.15
11.51	11.57	12.08	12.17	12.27
12.06	12.12	12.23	12.33	12.43
12.21	12.27	12.38	12.48	12.58
12.37	12.43	12.54	1.04	1.14
12.55	1.01	1.12	1.22	1.32
1.10	1.17	1.28	1.38	1.48
1.25	1.32	1.43	1.53	2.03
1.37	1.44	1.55	2.05	2.15
1.52	1.59	2.10	2.20	2.30
2.05	2.12	2.23	2.35	2.45
CONTINUED ...				

## 28 Joyce Station

From Phibbs Exchange via on-ramp, Ironworkers Memorial Bridge, Cassiar, Hastings, Boundary, Lougheed, Gilmore Ave, Henning (Gilmore Station), Boundary, Laurel, Smith, Sunset, Ingleton, Kincaid, Smith, Burke, Boundary, Vanness to Joyce Station.

Phibbs Exchange Bay 9	Kootenay Loop Bay 8	Gilmore Station Bay 3	Ingleton Ave at Sunset St. #51778	Joyce Station (E)
<b>MONDAY TO FRIDAY</b>				
... CONTINUED				
2.20	2.27	2.38	2.50	3.00
2.36	2.43	2.54	3.06	3.17
2.51	2.58	3.09	3.21	3.32
3.03	3.10	3.21	3.33	3.43
3.20	3.27	3.38	3.50	4.00
3.34	3.42	3.54	4.06	4.16
3.51	3.59	4.11	4.23	4.33
4.08	4.17	4.28	4.40	4.50
4.24	4.33	4.44	4.56	5.06
4.38	4.47	4.58	5.10	5.20
4.53	5.02	5.13	5.25	5.35
5.08	5.17	5.28	5.40	5.50
5.26	5.34	5.44	5.56	6.06
5.42	5.50	6.00	6.11	6.21
5.58	6.06	6.16	6.27	6.37
6.12	6.19	6.30	6.40	6.50
6.26	6.33	6.44	6.54	7.04
6.42	6.48	6.59	-	-
6.53	6.59	7.10	7.19	7.28
7.07	7.13	7.23	7.32	7.41
7.24	7.30	7.40	7.49	7.58
7.39	7.45	7.55	8.04	8.13
8.00	8.06	8.15	8.24	8.32
8.25	8.31	8.40	8.49	8.57
8.55	9.01	9.10	9.19	9.27
9.23	9.29	9.38	9.46	9.54
9.53	9.59	10.08	10.16	10.24
10.22	10.28	10.37	10.45	10.53
10.48	10.54	11.03	11.11	11.19
11.20	11.26	11.33	11.41	11.49
11.50	11.56	12.03	12.11	12.19
12.27	12.33	12.40	12.47	12.54
12.57	1.03	1.10	1.17	1.24
2.05	2.09	-	-	-

## 28 Phibbs Exchange

From Joyce Station via Joyce St, Vanness, Boundary, Burke, Smith, Kincaid, Ingleton, Sunset, Smith, Canada Way, Boundary, Henning, Gilmore Ave (Gilmore Station), Lougheed, Boundary, Hastings, Cassiar, Ironworkers Memorial Bridge, Main to Phibbs Exchange.

Joyce Station Bay 2	Ingleton Ave at Sunset St #51732	Henning at Gilmore #52724	Kootenay Loop Bay 6	Phibbs Exchange (E)
<b>MONDAY TO FRIDAY</b>				
-	-	-	5.29	5.37
-	-	-	5.32	5.40
5.19	5.29	5.37	5.46	5.51
-	-	-	5.52	6.00
-	-	-	6.01	6.09
5.42	5.51	5.59	6.07	6.12
5.55	6.04	6.12	6.21	6.26
6.07	6.17	6.25	6.35	6.41
6.20	6.30	6.39	6.49	6.55
6.36	6.46	6.53	7.03	7.09
6.49	6.59	7.08	7.18	7.27
7.03	7.14	7.22	7.33	7.42
7.18	7.29	7.37	7.48	7.59
7.32	7.43	7.53	8.05	8.16
7.50	8.01	8.11	8.23	8.34
8.05	8.16	8.26	8.37	8.47
8.21	8.32	8.42	8.53	9.01
8.35	8.46	8.56	9.06	9.13
8.51	9.02	9.12	9.22	9.29
9.07	9.18	9.26	9.36	9.43
9.23	9.34	9.42	9.52	9.59
9.36	9.46	9.54	10.04	10.10
9.49	9.59	10.07	10.17	10.23
10.05	10.15	10.23	10.33	10.39
10.21	10.31	10.39	10.49	10.55
10.36	10.46	10.54	11.04	11.10
10.51	11.01	11.09	11.19	11.25
11.06	11.16	11.24	11.34	11.40
11.21	11.31	11.39	11.49	11.55
11.36	11.46	11.54	12.04	12.10
11.51	12.01	12.09	12.19	12.25
12.06	12.16	12.26	12.36	12.42
12.21	12.31	12.41	12.51	12.57
12.36	12.46	12.56	1.06	1.12
12.51	1.01	1.11	1.21	1.27
1.06	1.16	1.26	1.36	1.42
1.21	1.31	1.41	1.51	1.57
1.37	1.48	1.58	2.09	2.15
1.53	2.04	2.14	2.25	2.31
CONTINUED ...				

## 28 Phibbs Exchange

From Joyce Station via Joyce St, Vanness, Boundary, Burke, Smith, Kincaid, Ingleton, Sunset, Smith, Canada Way, Boundary, Henning, Gilmore Ave (Gilmore Station), Lougheed, Boundary, Hastings, Cassiar, Ironworkers Memorial Bridge, Main to Phibbs Exchange.

Joyce Station Bay 2	Ingleton Ave at Sunset St #51732	Henning at Gilmore #52724	Kootenay Loop Bay 6	Phibbs Exchange (E)
<b>MONDAY TO FRIDAY</b>				
... CONTINUED				
2.08	2.19	2.29	2.40	2.46
2.20	2.31	2.41	2.52	2.58
2.35	2.46	2.56	3.08	3.14
2.50	3.01	3.11	3.23	3.29
3.05	3.17	3.28	3.40	3.46
3.22	3.34	3.45	3.57	4.03
3.37	3.49	4.00	4.11	4.17
3.51	4.03	4.14	4.25	4.31
4.06	4.18	4.29	4.40	4.46
4.21	4.33	4.42	4.54	5.01
4.38	4.51	5.00	5.12	5.19
4.55	5.08	5.17	5.29	5.36
5.12	5.25	5.35	5.45	5.51
5.25	5.37	5.47	5.57	6.03
5.40	5.52	6.02	6.12	6.18
5.55	6.07	6.17	6.27	6.33
6.13	6.25	6.33	6.43	6.49
6.27	6.39	6.47	6.57	7.03
6.43	6.54	7.03	7.12	7.18
6.58	7.09	7.18	7.27	7.33
7.14	7.25	7.34	7.43	7.49
7.33	7.44	7.52	8.01	8.07
7.46	7.57	8.05	8.14	8.20
8.15	8.26	8.34	8.43	8.49
8.42	8.53	9.01	9.10	9.16
9.12	9.23	9.31	9.40	9.46
9.40	9.51	9.59	10.08	10.14
10.09	10.19	10.27	10.36	10.41
10.40	10.50	10.58	11.07	11.12
11.11	11.21	11.29	11.37	11.42
11.44	11.54	12.02	12.10	12.15
12.13	12.22	12.29	12.37	12.45
12.59	1.08	1.15	1.22	-

## 28 Joyce Station

Phibbs Exchange to Joyce Station  
(Refer to Monday to Friday for routing)

SATURDAY					SUNDAY & HOLIDAYS				
6.02	6.08	6.16	6.24	6.32	6.17	6.23	6.30	6.39	6.47
6.22	6.28	6.37	6.45	6.55	-	6.52	6.58	7.06	7.14
6.52	6.58	7.07	7.16	7.26	-	7.24	7.30	7.38	7.46
7.19	7.25	7.34	7.43	7.53	7.51	7.57	8.05	8.14	8.23
7.52	7.58	8.07	8.16	8.26	8.21	8.27	8.36	8.45	8.54
8.18	8.24	8.33	8.42	8.51	8.52	8.58	9.07	9.16	9.25
8.51	8.57	9.06	9.15	9.24	9.22	9.28	9.37	9.46	9.55
9.12	9.18	9.27	9.36	9.45	9.52	9.58	10.08	10.17	10.26
9.29	9.35	9.44	9.53	10.02	10.20	10.26	10.36	10.45	10.55
9.51	9.57	10.07	10.17	10.27	10.46	10.52	11.02	11.11	11.21
10.11	10.17	10.27	10.37	10.47	11.09	11.15	11.25	11.34	11.44
10.29	10.35	10.45	10.55	11.05	11.26	11.32	11.42	11.51	12.01
10.51	10.57	11.07	11.19	11.29	11.49	11.55	12.05	12.14	12.23
11.10	11.16	11.26	11.38	11.48	12.09	12.15	12.25	12.34	12.43
11.29	11.35	11.45	11.57	12.07	12.26	12.32	12.42	12.51	1.00
11.51	11.57	12.07	12.19	12.29	12.49	12.55	1.05	1.14	1.24
12.11	12.18	12.28	12.40	12.50	1.08	1.14	1.24	1.34	1.44
12.29	12.36	12.46	12.58	1.08	1.26	1.32	1.42	1.52	2.02
12.51	12.58	1.08	1.20	1.30	1.48	1.54	2.04	2.14	2.24
1.09	1.16	1.26	1.38	1.48	2.07	2.14	2.24	2.34	2.44
1.29	1.36	1.46	1.58	2.08	2.26	2.33	2.43	2.53	3.03
1.51	1.58	2.09	2.21	2.31	2.49	2.56	3.06	3.16	3.26
2.09	2.16	2.27	2.39	2.49	3.06	3.13	3.23	3.33	3.43
2.29	2.36	2.47	2.59	3.09	3.26	3.33	3.43	3.53	4.03
3.09	3.16	3.27	3.39	3.49	3.49	3.56	4.06	4.16	4.26
3.29	3.36	3.47	3.59	4.09	4.06	4.13	4.23	4.33	4.43
3.52	3.59	4.09	4.21	4.31	4.26	4.33	4.43	4.53	5.03
4.09	4.16	4.26	4.38	4.48	4.49	4.56	5.06	5.16	5.26
4.29	4.36	4.46	4.58	5.08	5.06	5.13	5.23	5.33	5.43
4.51	4.58	5.08	5.20	5.30	5.26	5.33	5.43	5.53	6.03
5.11	5.18	5.28	5.40	5.50	5.59	5.66	6.16	6.26	6.36
5.31	5.38	5.48	6.00	6.10	6.26	6.32	6.42	6.51	7.01
5.51	5.58	6.08	6.20	6.30	6.58	7.04	7.14	7.23	7.33
6.09	6.16	6.25	6.36	6.46	7.25	7.31	7.39	7.48	7.58
6.29	6.36	6.45	6.56	7.06	7.58	8.04	8.12	8.21	8.29
6.49	6.56	7.05	7.15	7.25	8.25	8.31	8.39	8.48	8.56
7.20	7.26	7.35	7.45	7.55	8.55	9.01	9.09	9.18	9.26
7.52	7.58	8.07	8.16	8.26	9.25	9.31	9.39	9.47	9.55
8.21	8.27	8.36	8.45	8.55	9.55	10.01	10.09	10.17	10.25
8.51	8.57	9.06	9.15	9.25	10.25	10.31	10.39	10.47	10.55
9.21	9.27	9.36	9.45	9.55	10.57	11.03	11.11	11.19	11.27
9.51	9.57	10.06	10.15	10.25	11.25	11.31	11.39	11.47	11.55
10.21	10.27	10.36	10.45	10.55	11.55	12.01	12.09	12.17	12.25
10.47	10.53	11.02	11.11	11.21	12.38	12.44	12.51	12.59	1.07
11.19	11.25	11.33	11.41	11.49	1.08	1.14	-	-	-
11.51	11.57	12.05	12.13	12.21					
12.25	12.31	12.39	12.47	12.55					
12.53	12.59	1.07	1.15	1.23					

## 28 Phibbs Exchange

Joyce Station to Phibbs Exchange  
(Refer to Monday to Friday for routing)

SATURDAY					SUNDAY & HOLIDAYS						
-	6.09	6.19	-	6.05	6.13	-	-	-	6.05	6.11	
6.38	6.48	6.56	7.06	7.14	6.38	6.48	6.56	7.06	7.14	6.35	6.41
7.09	7.19	7.27	7.37	7.45	7.09	7.19	7.27	7.37	7.45	6.46	6.52
7.38	7.47	7.55	8.05	8.13	-	-	-	-	-	7.06	7.12
8.08	8.17	8.24	8.34	8.43	6.53	7.02	7.09	7.17	-	7.06	7.12
8.38	8.47	8.54	9.04	9.13	7.14	7.23	7.31	7.39	7.44	6.35	6.41
9.04	9.13	9.22	9.32	9.41	7.44	7.53	8.01	8.09	8.16	6.46	6.52
9.24	9.33	9.42	9.52	10.01	8.13	8.22	8.30	8.39	8.46	7.06	7.12
9.44	9.53	10.02	10.12	10.21	8.43	8.52	9.00	9.09	9.16	7.17	-
10.04	10.14	10.23	10.33	10.42	9.13	9.22	9.30	9.39	9.44	7.14	7.23
10.24	10.34	10.43	10.53	11.02	9.42	9.51	9.59	10.08	10.14	7.44	7.53
10.44	10.54	11.03	11.13	11.22	-	-	-	-	-	8.01	8.09
11.04	11.14	11.23	11.33	11.42	8.13	8.22	8.30	8.39	8.46	8.43	8.52
11.24	11.34	11.43	11.53	12.02	8.43	8.52	9.00	9.09	9.16	9.13	9.22
11.44	11.54	12.03	12.14	12.23	9.13	9.22	9.30	9.39	9.44	9.10	10.29
12.04	12.14	12.23	12.34	12.43	9.42	9.51	9.59	10.08	10.14	10.38	10.47
12.24	12.34	12.43	12.54	1.03	10.12	10.21	10.29	10.38	10.44	10.38	10.44
12.44	12.54	1.03	1.14	1.23	10.12	10.21	10.29	10.38	10.44	10.38	10.44
1.04	1.15	1.24	1.35	1.44	10.38	10.47	10.55	11.04	11.10	10.59	11.08
1.24	1.35	1.44	1.55	2.04	10.59	11.08	11.16	11.25	11.31	11.20	11.30
1.44	1.55	2.04	2.15	2.24	11.20	11.30	11.37	11.46	11.53	11.20	11.30
2.04	2.15	2.24	2.35	2.44	11.40	11.50	11.57	12.06	12.13	11.20	11.30
2.24	2.35	2.44	2.55	3.04	12.00	12.10	12.17	12.26	12.33	11.20	11.30
2.44	2.55	3.04	3.15	3.24	12.20	12.30	12.37	12.46	12.53	12.00	12.10
3.04	3.15	3.24	3.35	3.44	12.40	12.51	1.00	1.09	1.15	12.20	12.30
3.24	3.35	3.44	3.55	4.04	1.00	1.11	1.20	1.29	1.35	1.00	1.11
3.44	3.55	4.04	4.15	4.24	1.20	1.31	1.40	1.49	1.55	1.00	1.11
4.04	4.15	4.24	4.35	4.44	1.40	1.51	2.00	2.09	2.15	1.20	1.31
4.24	4.36	4.45	4.56	5.05	2.00	2.11	2.20	2.29	2.35	2.00	2.11
4.39	4.51	5.00	5.10	5.19	2.20	2.31	2.40	2.49	2.55	2.20	2.31
5.03	5.15	5.24	5.34	5.43	2.40	2.51	3.00	3.09	3.15	2.40	2.51
5.23	5.34	5.43	5.52	6.01	3.00	3.11	3.20	3.30	3.36	3.00	3.11
5.43	5.54	6.03	6.12	6.21	3.20	3.31	3.40	3.50	3.56	3.20	3.31
6.03	6.14	6.23	6.32	6.41	3.40	3.51	4.00	4.10	4.16	3.40	3.51
6.23	6.34	6.43	6.52	7.01	4.00	4.11	4.20	4.30	4.36	4.00	4.11
6.43	6.54	7.03	7.12	7.21	4.20	4.31	4.40	4.49	4.55	4.20	4.31
7.08	7.19	7.28	7.37	7.45	4.40	4.51	5.00	5.09	5.15	4.40	4.51
7.37	7.48	7.56	8.05	8.13	5.00	5.11	5.20	5.29	5.35	5.00	5.11
8.07	8.18	8.26	8.35	8.43	5.20	5.31	5.40	5.49	5.55	5.20	5.31
8.37	8.48	8.56	9.05	9.13	5.40	5.51	6.00	6.12	6.18	5.40	5.51
9.07	9.18	9.26	9.35	9.43	6.13	6.24	6.33	6.42	6.48	6.13	6.24
9.37	9.48	9.56	10.05	10.13	6.43	6.54	7.03	7.12	7.19	6.43	6.54
10.07	10.17	10.25	10.34	10.42	7.13	7.24	7.32	7.41	7.48	7.13	7.24
10.37	10.47	10.55	11.04	11.12	7.44	7.55	8.03	8.12	8.19	7.44	7.55
11.07	11.17	11.25	11.34	11.42	8.15	8.26	8.34	8.43	8.50	8.15	8.26
11.45	11.55	12.03	12.12	12.20	8.45	8.55	9.03	9.12	9.19	8.45	8.55
12.13	12.23	12.31	12.40	12.48	9.15	9.25	9.33	9.42	9.49	9.15	9.25
12.58	1.08	1.16	1.25	-	9.45	9.55	10.03	10.12	10.19	9.45	9.55
					10.15	10.25	10.33	10.42	10.49	10.15	10.25
					10.45	10.55	11.03	11.12	11.19	10.45	10.55
					11.15	11.25	11.32	11.40	11.47	11.15	11.25
					12.00	12.10	12.17	12.26	12.33	12.00	12.10
					12.30	12.40	12.47	12.56	1.03	12.30	12.40
					1.12	1.22	1.29	1.38	-	1.12	1.22

## R5 Hastings Street to Burrard Station

From SFU Exchange via University High St, Tower Rd, South Campus Rd, Gagliardi, tunnel, University Dr W., Gagliardi, Burnaby Mountain Parkway, Hastings, Howe, Dunsmuir, Burrard St to Pender.

SFU Exchange Bay 2 Hastings at Duthie #58393 Hastings at Kootenay Bay 7 (E) Burrard Station (E)	SFU Exchange Bay 2 Hastings at Duthie #58393 Hastings at Kootenay Bay 7 (E) Burrard Station (E)	SFU Exchange Bay 2 Hastings at Duthie #58393 Hastings at Kootenay Bay 7 (E) Burrard Station (E)
MONDAY TO FRIDAY	MONDAY TO FRIDAY	MONDAY TO FRIDAY
- 5.01 5.12 5.30	... CONTINUED	... CONTINUED
5.19 5.28 5.39 5.57	- 1.47 1.57 2.12 2.38	9.52 10.02 10.15 10.37
- - 5.56 6.14	- - 2.22 2.49	10.07 10.17 10.29 10.50
- - 6.02 6.17*	- - 2.22 2.49	10.22 10.32 10.44 11.05
5.50 5.59 6.11 6.31	2.02 2.13 2.28 2.55	10.37 10.47 10.59 11.20
- - 6.14 6.31*	2.13 2.24 2.39 3.06	10.52 11.02 11.14 11.35
- - 6.22 6.42	2.22 2.33 2.48 3.15	11.07 11.17 11.28 11.49
- - 6.25 6.42*	- - 2.49 3.15*	11.24 11.34 11.45 12.06
- - 6.33 6.53	- - 2.57 3.24	11.44 11.54 12.05 12.26
- - 6.37 6.54*	2.36 2.47 3.03 3.30	12.04 12.14 12.25 12.45
6.20 6.29 6.41 7.01	2.49 3.00 3.16 3.43	12.24 12.34 12.45 1.05
- - 6.49 7.10	- - 3.23 3.51	12.44 12.54 1.05 1.25
6.33 6.43 6.57 7.17	3.02 3.13 3.29 3.56	
- - 7.02 7.23	- - 3.34 4.02	
6.48 6.58 7.13 7.34	3.13 3.24 3.40 4.07	
6.55 7.05 7.20 7.41	3.16 3.27 3.43 4.11	
- - 7.22 7.41*	3.25 3.36 3.52 4.20	
7.02 7.12 7.27 7.49	- - 3.57 4.25	
7.09 7.19 7.34 7.56	3.33 3.44 4.00 4.28	
- - 7.36 8.00	3.43 3.54 4.10 4.38	
7.17 7.27 7.42 8.04	3.51 4.02 4.18 4.46	
7.24 7.34 7.49 8.11	- - 4.23 4.51*	
7.32 7.42 7.57 8.19	3.58 4.09 4.25 4.53	
7.40 7.50 8.05 8.27	- - 4.26 4.56	
7.47 7.57 8.14 8.38	4.05 4.16 4.32 5.01	
7.55 8.05 8.22 8.46	4.13 4.24 4.40 5.09	
- - 8.26 8.50	4.21 4.32 4.48 5.17	
8.03 8.13 8.30 8.55	4.29 4.40 4.56 5.25	
8.11 8.21 8.38 9.03	4.37 4.48 5.04 5.33	
8.18 8.28 8.45 9.11	4.45 4.56 5.12 5.42	
8.25 8.35 8.52 9.18	4.50 5.01 5.17 5.47	
8.32 8.42 8.59 9.25	4.57 5.08 5.24 5.54	
8.40 8.50 9.07 9.33	5.05 5.16 5.32 6.02	
8.48 8.58 9.15 9.41	5.10 5.21 5.37 6.07	
8.54 9.04 9.21 9.47	5.19 5.30 5.46 6.16	
9.03 9.13 9.30 9.56	5.29 5.40 5.56 6.26	
9.15 9.25 9.42 10.08	5.36 5.47 6.03 6.32	
9.27 9.37 9.54 10.20	5.44 5.55 6.11 6.40	
9.39 9.49 10.06 10.32	5.51 6.02 6.18 6.46	
9.51 10.01 10.18 10.44	5.58 6.09 6.25 6.53	
10.01 10.11 10.25 10.51	6.08 6.19 6.34 7.00	
10.17 10.27 10.41 11.07	6.21 6.32 6.47 7.13	
10.32 10.42 10.57 11.24	6.36 6.46 7.01 7.26	
10.47 10.57 11.12 11.39	6.51 7.01 7.16 7.41	
11.02 11.12 11.28 11.55	7.06 7.16 7.31 7.54	
11.17 11.27 11.43 12.10	7.21 7.31 7.46 8.09	
11.32 11.42 11.57 12.24	7.36 7.46 8.00 8.23	
11.47 11.57 12.12 12.39	7.52 8.02 8.16 8.39	
12.02 12.12 12.27 12.54	8.06 8.16 8.29 8.52	
12.17 12.27 12.42 1.09	8.21 8.31 8.44 9.07	
12.32 12.42 12.57 1.24	8.36 8.46 8.59 9.22	
12.47 12.57 1.12 1.39	8.51 9.01 9.14 9.37	
1.02 1.12 1.27 1.53	9.07 9.17 9.30 9.52	
1.17 1.27 1.42 2.08	9.22 9.32 9.45 10.07	
1.31 1.41 1.56 2.22	9.37 9.47 10.00 10.22	
CONTINUED ...	CONTINUED ...	

## R5 Hastings Street to Burrard Station

From SFU Exchange via University High St, Tower Rd, South Campus Rd, Gagliardi, tunnel, University Dr W., Gagliardi, Burnaby Mountain Parkway, Hastings, Howe, Dunsmuir, Burrard St to Burrard Station.

SFU Exchange Bay 2 Hastings at Duthie #58393 Hastings at Kootenay Bay 7 (E) Burrard Station (E)	SFU Exchange Bay 2 Hastings at Duthie #58393 Hastings at Kootenay Bay 7 (E) Burrard Station (E)
SATURDAY	SATURDAY
- - 5.03 5.22	... CONTINUED
5.08 5.17 5.27 5.46	5.03 5.14 5.30 6.02
- 5.58 6.09 6.26	5.15 5.26 5.42 6.14
6.05 6.14 6.25 6.44	5.27 5.38 5.54 6.26
- - 6.40 6.58	5.39 5.50 6.06 6.38
6.33 6.42 6.54 7.14	5.51 6.02 6.17 6.49
- - 7.05 7.26	6.03 6.13 6.28 6.59
7.00 7.10 7.22 7.44	6.15 6.25 6.40 7.11
7.17 7.27 7.39 8.01	6.28 6.38 6.53 7.24
7.33 7.43 7.55 8.17	6.39 6.49 7.03 7.31
7.48 7.58 8.10 8.32	6.51 7.01 7.15 7.43
8.01 8.11 8.23 8.45	7.03 7.13 7.27 7.52
8.16 8.26 8.38 9.00	7.15 7.25 7.39 8.04
- - 8.51 9.16	7.27 7.37 7.51 8.16
8.34 8.44 8.57 9.19	7.39 7.49 8.03 8.29
8.48 8.58 9.11 9.33	7.51 8.01 8.15 8.41
9.03 9.13 9.27 9.52	8.03 8.13 8.26 8.50
9.18 9.28 9.42 10.07	8.15 8.25 8.38 9.02
9.33 9.43 9.57 10.22	8.27 8.37 8.50 9.14
9.48 9.58 10.12 10.37	8.39 8.49 9.02 9.25
10.03 10.13 10.28 10.54	8.51 9.01 9.14 9.37
10.18 10.28 10.43 11.09	9.03 9.13 9.26 9.49
10.33 10.43 10.59 11.27	9.15 9.25 9.38 10.01
10.48 10.58 11.14 11.42	9.27 9.37 9.50 10.13
11.01 11.12 11.28 11.57	9.39 9.49 10.02 10.25
11.15 11.26 11.42 12.11	9.51 10.01 10.14 10.37
11.30 11.41 11.57 12.27	10.03 10.13 10.24 10.47
11.45 11.56 12.12 12.42	10.18 10.28 10.39 11.02
12.03 12.14 12.30 1.00	10.33 10.43 10.54 11.17
12.18 12.29 12.45 1.15	10.48 10.58 11.09 11.32
12.30 12.41 12.58 1.27	11.03 11.13 11.24 11.46
12.45 12.56 1.13 1.42	11.22 11.32 11.43 12.05
1.03 1.14 1.31 2.01	11.39 11.49 12.00 12.22
1.15 1.26 1.43 2.13	11.56 12.06 12.17 12.39
1.30 1.41 1.58 2.28	12.13 12.23 12.33 12.53
1.45 1.56 2.13 2.43	12.30 12.40 12.50 1.10
2.03 2.14 2.31 3.03	12.48 12.58 1.08 1.28
2.18 2.29 2.46 3.18	1.05 1.15 1.25 1.44
2.33 2.44 3.01 3.32	
- - 2.56 3.25	
2.48 2.59 3.16 3.47	
3.07 3.18 3.34 4.05	
3.21 3.32 3.48 4.19	
3.33 3.44 4.00 4.31	
- - 3.58 4.27	
3.48 3.59 4.15 4.46	
4.03 4.14 4.30 5.01	
4.15 4.26 4.42 5.13	
4.27 4.38 4.54 5.25	
4.39 4.50 5.06 5.38	
4.51 5.02 5.18 5.50	
CONTINUED ...	

\* Trips operate via regular route to Hastings and Seymour then terminate on Seymour at noted times.

## R5 Hastings Street to Burrard Station

From SFU Exchange via University High St, Tower Rd, South Campus Rd, Gagliardi, tunnel, University Dr W., Gagliardi, Burnaby Mountain Parkway, Hastings, Howe, Georgia, Burrard St to Burrard Station.

SFU Exchange Bay 2	Hastings at Duthie #58393	Hastings at Kootenay Bay 7 (E)	Burrard Station (E)
SUNDAY & HOLIDAYS			
-	-	5.00	5.17
5.09	5.18	5.29	5.47
-	5.57	6.07	6.26
6.02	6.12	6.23	6.43
-	-	6.40	7.00
6.34	6.44	6.55	7.15
-	-	7.08	7.28
6.56	7.06	7.17	7.37
7.13	7.23	7.34	7.54
7.28	7.38	7.49	8.09
7.41	7.51	8.03	8.23
7.56	8.06	8.18	8.38
8.11	8.21	8.33	8.53
8.26	8.36	8.49	9.11
8.41	8.51	9.04	9.26
8.56	9.06	9.19	9.42
9.11	9.21	9.34	9.57
9.26	9.36	9.49	10.12
9.41	9.51	10.04	10.27
9.56	10.06	10.19	10.42
10.11	10.21	10.35	10.59
10.26	10.36	10.50	11.14
10.41	10.51	11.05	11.29
10.54	11.04	11.18	11.42
11.09	11.20	11.34	11.59
11.24	11.35	11.49	12.14
11.39	11.50	12.04	12.31
11.54	12.05	12.19	12.46
12.08	12.19	12.34	1.02
12.22	12.33	12.48	1.16
12.37	12.48	1.03	1.31
12.52	1.03	1.18	1.46
1.07	1.18	1.33	1.59
1.22	1.33	1.48	2.14
1.37	1.48	2.03	2.28
1.52	2.03	2.18	2.43
2.07	2.18	2.33	2.58
2.22	2.33	2.48	3.13
2.37	2.47	3.02	3.27
2.51	3.01	3.16	3.41
3.06	3.16	3.31	3.56
-	-	3.40	4.05
3.23	3.33	3.48	4.13
3.38	3.48	4.03	4.28
3.52	4.02	4.17	4.42
4.07	4.17	4.31	4.56
-	-	4.45	5.10
4.23	4.33	4.47	5.12
4.32	4.42	4.56	5.20
CONTINUED ...			

### STOPPING PROCEDURES – R5

#### - To Downtown Vancouver

Stops for **pick-up and drop-off** at the following bus stops: SFU Transit Exchange; SFU Transportation Centre; Hastings at Duthie, Kensington, Holdom, Hythe, Willingdon, Gilmore, Kootenay, Renfrew, Nanaimo, Commercial, Main, Abbott, Granville; Burrard Station.

#### - To SFU

Stops for **pick-up and drop-off** at the following bus stops: Burrard at Pender; Hastings at Granville, Cambie, Main, Commercial, Nanaimo, Renfrew, Kootenay, Gilmore, Willingdon, Hythe, Holdom, Kensington, Duthie; SFU Transportation Centre; SFU Transit Exchange.

## R5 Hastings Street to SFU

From Burrard Station (Burrard at Pender) via Burrard St, Hastings St, Burnaby Mountain Parkway, Gagliardi, tunnel, University Dr E., East Campus Rd to SFU Exchange.

Burrard Station Bay 6	Hastings at Kootenay Bay 8 (E)	Hastings at Gilmore 86428 (E)	SFU Exchange (E)
MONDAY TO FRIDAY			
-	-	4.57	5.14
-	-	5.27	5.44
5.36	5.54	5.55	6.13
-	-	6.11	6.28
6.04	6.22	6.23	6.43
-	-	6.31	6.48
-	-	6.39	6.57
6.22	6.40	6.41	7.01
-	-	6.52	7.10
6.36	6.54	6.55	7.15
-	-	7.06	7.25
6.49	7.09	7.10	7.30
6.59	7.19	7.20	7.40
7.07	7.28	7.29	7.50
-	-	7.27	7.46
7.15	7.36	7.38	8.00
7.22	7.43	7.45	8.07
7.30	7.51	7.53	8.15
7.39	8.00	8.02	8.24
7.46	8.08	8.10	8.33
7.54	8.16	8.18	8.41
8.01	8.23	8.25	8.49
8.07	8.29	8.31	8.55
8.13	8.35	8.37	9.01
8.21	8.44	8.46	9.10
8.28	8.51	8.53	9.17
8.36	8.59	9.01	9.25
8.44	9.07	9.09	9.33
8.52	9.15	9.17	9.39
8.58	9.21	9.23	9.45
9.06	9.27	9.28	9.50
9.09*	9.27	-	-
9.08	9.29	-	-
9.18	9.39	9.40	10.02
9.23	9.44	-	-
9.31	9.52	9.53	10.15
9.37*	9.55	-	-
9.42	10.02	10.04	10.26
9.48	10.09	-	-
9.54	10.15	10.16	10.38
10.07	10.30	10.32	10.54
10.07*	10.29	-	-
10.11*	10.33	-	-
10.18	10.41	10.43	11.05
10.27*	10.49	-	-
10.30	10.52	10.54	11.16
10.41	11.03	11.05	11.27
10.48*	11.10	-	-
10.53	11.15	11.17	11.39
11.04	11.28	11.30	11.53
11.06*	11.30	-	-
11.16	11.40	11.42	12.05
11.32	11.56	11.58	12.21
11.47	12.11	12.13	12.36
12.01	12.26	12.28	12.52
12.16	12.41	12.43	1.07
12.30	12.56	12.58	1.22
12.45	1.11	1.13	1.37
1.00	1.27	1.29	1.53
CONTINUED ...			
MONDAY TO FRIDAY			
-	-	1.42	2.08
-	-	1.55	2.16
1.32	2.00	2.02	2.26
-	-	2.15	2.39
2.00	2.29	2.31	2.56
-	-	2.45	3.07
2.15	2.44	2.46	3.11
-	-	2.57	3.19
2.31	2.58	3.00	3.26
-	-	3.13	3.36
2.45	3.12	3.14	3.40
2.55	3.22	3.24	3.50
3.05	3.26	3.29	3.57
3.13	3.34	3.37	4.05
3.22	3.43	3.46	4.14
3.30	3.51	3.54	4.22
3.39	4.00	4.03	4.31
-	-	4.16	4.38
3.48	4.09	4.12	4.40
3.56	4.17	4.20	4.48
4.01	4.22	4.25	4.53
4.07	4.28	4.31	4.59
4.13	4.34	4.37	5.05
4.19	4.40	4.43	5.12
4.25	4.46	4.49	5.18
4.31	4.52	4.55	5.24
4.37	4.58	5.01	5.30
4.44	5.05	5.08	5.37
4.51	5.13	5.16	5.46
4.58	5.20	5.23	5.53
5.03	5.25	5.28	5.57
5.09	5.31	5.34	6.03
5.15	5.36	5.39	6.07
5.22	5.43	5.46	6.14
5.30	5.51	5.53	6.21
5.38	5.59	6.01	6.29
5.47	6.07	6.10	6.37
5.53	6.13	6.16	6.43
5.59	6.19	6.22	6.49
6.08	6.32	-	-
6.12	6.36	6.38	7.01
6.24	6.48	6.50	7.13
6.36	7.00	7.02	7.24
6.39	7.03	-	-
6.47	7.11	7.13	7.35
6.58	7.22	-	-
6.59	7.23	7.25	7.47
7.14	7.36	7.37	7.59
7.29	7.51	7.52	8.14
7.31	7.53	-	-
7.46	8.08	8.09	8.31
7.47*	8.07	-	-
7.59	8.21	8.22	8.44
8.14	8.35	8.36	8.57
8.29	8.50	8.51	9.12
8.44	9.04	9.05	9.26
8.59	9.19	9.20	9.41
9.14	9.34	9.35	9.55
CONTINUED ...			

\*Trips start from Waterfront Station Bay 1 at these noted times and route via Cordova, Howe, Hastings then regular route to Kootenay Loop.



## R5 Hastings Street to SFU

From Burrard Station (Burrard at Pender) via Burrard St, Hastings St, Burnaby Mountain Parkway, Gagliardi, tunnel, University Dr E., East Campus Rd to SFU Exchange.

Burrard Station Bay 6	Hastings at Kootenay Bay 8 (E)	Hastings at Gilmore 58428 (E)	SFU Exchange (E)	Burrard Station Bay 6	Hastings at Kootenay Bay 8 (E)	Hastings at Gilmore 58428 (E)	SFU Exchange (E)
<b>SATURDAY</b>				<b>SATURDAY</b>			
-	-	4.46	5.03	-	...	CONTINUED	-
5.27	5.42	5.43	6.00	6.07	6.32	6.34	6.58
5.53	6.10	6.11	6.28	6.19	6.44	6.46	7.10
-	-	6.34	6.53	6.33	6.58	6.59	7.21
6.33	6.51	6.52	7.03	6.45	7.10	7.11	7.33
6.51	7.09	7.10	7.28	6.57	7.22	7.23	7.45
7.06	7.24	7.25	7.43	7.09	7.34	7.35	7.57
7.19	7.36	7.37	7.56	7.21	7.46	7.47	8.09
7.31	7.50	7.51	8.11	7.33	7.57	7.58	8.19
7.49	8.08	8.09	8.29	7.45	8.09	8.10	8.31
-	-	8.22	8.43	7.57	8.21	8.22	8.43
8.06	8.25	8.26	8.47	8.09	8.29	8.30	8.51
8.22	8.41	8.42	9.04	8.21	8.41	8.42	9.03
8.37	8.56	8.57	9.19	8.27	8.47	-	-
8.52	9.12	9.13	9.35	8.34	8.56	8.57	9.18
9.07	9.28	9.30	9.52	8.46	9.08	9.09	9.30
9.22	9.43	9.45	10.07	8.57	9.19	9.20	9.41
9.37	9.59	10.01	10.23	9.09	9.31	9.32	9.53
9.52	10.14	10.16	10.38	9.21	9.43	9.44	10.05
10.07	10.29	10.31	10.53	9.36	9.58	9.59	10.20
10.22	10.44	10.46	11.08	9.48	10.10	10.11	10.32
10.36	10.59	11.01	11.24	10.00	10.22	10.23	10.42
10.51	11.14	11.16	11.39	10.12	10.34	10.35	10.54
11.07	11.31	11.33	11.56	10.24	10.46	10.47	11.06
11.22	11.46	11.48	12.11	10.34	10.56	10.57	11.16
11.33	11.57	11.59	12.22	10.49	11.11	11.12	11.31
11.48	12.12	12.14	12.37	11.04	11.25	11.26	11.45
12.05	12.31	12.33	12.56	11.20	11.41	11.42	12.01
12.17	12.43	12.45	1.08	11.35	11.56	11.57	12.16
12.32	12.59	1.01	1.24	11.50	12.11	12.12	12.31
12.47	1.14	1.16	1.39	12.04	12.23	12.24	12.42
1.05	1.32	1.34	1.57	12.20	12.39	12.40	12.58
1.20	1.47	1.49	2.12	12.35	12.54	12.55	1.13
1.34	2.01	2.03	2.26	12.50	1.09	1.10	1.28
1.49	2.16	2.18	2.41	1.05	1.23	1.24	1.42
2.07	2.34	2.36	2.59	1.21	1.39	1.40	1.58
2.21	2.48	2.50	3.13	1.41	2.00	-	-
2.34	3.02	3.04	3.27	1.50	2.08	2.09	2.27
2.49	3.17	3.19	3.42	-	-	-	-
3.08	3.36	3.38	4.01	-	-	-	-
-	-	3.30	3.54	-	-	-	-
3.23	3.52	3.54	4.18	-	-	-	-
3.34	4.03	4.05	4.29	-	-	-	-
3.46	4.15	4.17	4.41	-	-	-	-
3.58	4.27	4.29	4.53	-	-	-	-
4.11	4.39	4.41	5.04	-	-	-	-
4.25	4.53	4.55	5.18	-	-	-	-
4.36	5.05	5.07	5.30	-	-	-	-
4.46	5.15	5.17	5.40	-	-	-	-
4.58	5.27	5.29	5.52	-	-	-	-
5.10	5.39	5.41	6.05	-	-	-	-
5.22	5.51	5.53	6.17	-	-	-	-
5.34	6.03	6.05	6.29	-	-	-	-
5.46	6.15	6.17	6.41	-	-	-	-
5.58	6.27	6.29	6.53	-	-	-	-
CONTINUED ...							

## R5 Hastings Street to SFU

From Burrard Station (Burrard at Pender) via Burrard St, Hastings St, Burnaby Mountain Parkway, Gagliardi, tunnel, University Dr E., East Campus Rd to SFU Exchange.

Burrard Station Bay 6	Hastings at Kootenay Bay 8 (E)	Hastings at Gilmore 58428 (E)	SFU Exchange (E)	Burrard Station Bay 6	Hastings at Kootenay Bay 8 (E)	Hastings at Gilmore 58428 (E)	SFU Exchange (E)
<b>SUNDAY &amp; HOLIDAYS</b>				<b>SUNDAY &amp; HOLIDAYS</b>			
-	-	4.47	5.04	-	...	CONTINUED	-
5.22	5.38	5.39	5.56	4.25	4.49	4.51	5.14
5.52	6.08	6.09	6.26	4.37	5.01	5.03	5.26
-	-	6.33	6.50	4.49	5.14	5.16	5.39
6.31	6.47	6.48	7.06	5.01	5.26	5.28	5.51
6.48	7.04	7.05	7.23	5.15	5.39	5.41	6.03
-	-	7.18	7.35	5.27	5.51	5.53	6.15
7.05	7.21	7.22	7.41	5.39	6.03	6.05	6.27
7.20	7.38	7.39	7.58	5.51	6.12	6.13	6.34
7.35	7.53	7.54	8.13	6.03	6.24	6.25	6.46
7.50	8.08	8.09	8.28	6.15	6.36	6.37	6.58
8.05	8.23	8.24	8.43	6.27	6.48	6.49	7.10
8.20	8.39	8.40	9.00	6.29	6.50	-	-
8.35	8.54	8.55	9.15	6.39	7.00	7.01	7.22
8.50	9.09	9.10	9.30	6.51	7.12	-	-
9.05	9.25	9.26	9.46	7.03	7.24	7.25	7.47
9.20	9.40	9.41	10.01	7.18	7.39	7.40	8.02
9.35	9.55	9.56	10.17	7.33	7.54	7.55	8.16
9.50	10.10	10.11	10.32	7.40	8.01	-	-
10.05	10.25	10.26	10.47	7.48	8.09	8.10	8.31
10.20	10.40	10.41	11.02	8.03	8.24	8.25	8.46
10.33	10.55	10.56	11.18	8.18	8.39	8.40	9.01
10.48	11.10	11.11	11.33	8.33	8.53	8.54	9.14
11.04	11.27	11.29	11.51	8.48	9.08	9.09	9.29
-	-	11.28	11.47	9.03	9.23	9.24	9.44
11.21	11.44	11.46	12.08	9.18	9.38	9.39	9.59
11.36	11.58	12.00	12.22	9.33	9.53	9.54	10.14
11.51	12.13	12.15	12.37	9.48	10.08	10.09	10.29
12.06	12.29	12.31	12.53	10.03	10.21	10.22	10.41
12.21	12.44	12.46	1.08	10.18	10.36	10.37	10.56
12.36	12.59	1.01	1.23	10.33	10.51	10.52	11.11
12.51	1.14	1.16	1.38	10.48	11.06	11.07	11.26
1.07	1.30	1.32	1.54	11.03	11.21	11.22	11.41
1.21	1.44	1.46	2.08	11.18	11.36	11.37	11.56
1.36	1.59	2.01	2.23	11.33	11.51	11.52	12.11
1.51	2.14	2.16	2.38	11.48	12.06	12.07	12.26
2.06	2.29	2.31	2.54	12.03	12.20	12.21	12.40
2.21	2.44	2.46	3.09	12.18	12.35	12.36	12.55
2.36	3.00	3.02	3.25	12.33	12.50	12.51	1.10
2.51	3.15	3.17	3.40	12.48	1.05	1.06	1.25
3.06	3.31	3.33	3.56	1.03	1.20	1.21	1.38
3.21	3.45	3.47	4.10	1.21	1.38	1.39	1.56
3.36	4.00	4.02	4.25	1.48	2.05	2.06	2.23
3.49	4.13	4.15	4.38	-	-	-	-
4.01	4.25	4.27	4.50	-	-	-	-
4.13	4.37	4.39	5.02	-	-	-	-
CONTINUED ...							

# 100 Marpole

From 22nd Street Station via 7 Ave; then some trips via Trapp, Willard; then all trips via Marine Dr, Byrnespark, Southridge, Marine Dr, Yukon, Marine Drive Station, Cambie, Marine Dr, Granville, 70 Ave (goes via 71 Ave from 3:00 PM to 6:00 PM weekdays), Hudson, Marine Dr to Marpole Loop.

22nd Street Station Bay 6 Willard at Marine Dr (E) #58147 Marine Dr at Knight St #52205 Marine Drive Station Bay 2 (E) Marpole Loop (E)	22nd Street Station Bay 6 Willard at Marine Dr (E) #58147 Marine Dr at Knight St #52205 Marine Drive Station Bay 2 (E) Marpole Loop (E)
<b>MONDAY TO FRIDAY</b>	
4.16 - 4.35 4.42 4.51	... CONTINUED
4.28 - 4.47 4.54 5.03	2.59 - 3.19 3.31 3.45
4.40 - 4.59 5.06 5.15	3.05 - 3.25 3.37 3.51
4.52 - 5.11 5.18 5.27	3.10 3.14 3.34 3.46 4.01
5.00 5.03 5.20 5.27 5.37	3.19 - 3.42 3.54 4.09
5.08 - 5.28 5.36 5.46	3.27 - 3.50 4.02 4.17
5.17 - 5.37 5.45 5.55	3.35 - 3.58 4.10 4.25
5.25 - 5.45 5.53 6.03	3.44 3.48 4.08 4.20 4.35
5.34 5.37 5.54 6.01 6.11	3.50 - 4.16 4.29 4.45
5.42 - 6.03 6.12 6.23	3.58 - 4.24 4.37 4.53
5.50 - 6.11 6.20 6.31	4.06 - 4.32 4.45 5.01
5.58 - 6.19 6.28 6.40	4.16 4.20 4.40 4.53 5.09
6.04 - 6.25 6.34 6.46	4.22 - 4.48 5.01 5.17
6.11 6.15 6.32 6.41 6.54	4.31 - 4.57 5.10 5.26
6.16 - 6.38 6.47 7.00	4.42 4.46 5.06 5.19 5.34
6.23 - 6.45 6.54 7.07	4.48 - 5.14 5.27 5.42
6.29 - 6.51 7.00 7.13	4.55 - 5.21 5.34 5.49
6.36 - 6.58 7.07 7.20	5.04 - 5.30 5.43 5.58
6.39 6.44 7.05 7.14 7.27	5.16 5.20 5.40 5.53 6.08
6.46 - 7.12 7.21 7.34	5.24 - 5.50 6.02 6.18
6.53 - 7.19 7.28 7.41	5.33 - 5.59 6.11 6.27
7.00 - 7.26 7.35 7.48	5.43 5.48 6.09 6.21 6.37
7.08 7.13 7.34 7.44 7.58	5.59 - 6.25 6.37 6.53
7.17 - 7.43 7.53 8.07	6.17 - 6.42 6.53 7.07
7.25 - 7.51 8.01 8.15	6.32 - 6.57 7.08 7.22
7.34 - 8.00 8.10 8.24	6.49 6.53 7.12 7.22 7.35
7.39 7.44 8.05 8.15 8.29	7.08 - 7.30 7.39 7.52
7.47 - 8.13 8.23 8.37	7.20 - 7.42 7.51 8.04
7.55 - 8.21 8.32 8.46	7.36 - 7.58 8.07 8.20
8.02 - 8.28 8.39 8.53	7.54 7.58 8.16 8.25 8.38
8.14 8.19 8.41 8.52 9.06	8.04 - 8.26 8.35 8.48
8.25 - 8.51 9.02 9.16	8.20 - 8.42 8.51 9.04
8.35 - 9.01 9.12 9.26	8.36 - 8.58 9.07 9.20
8.45 - 9.11 9.22 9.36	8.51 8.55 9.13 9.22 9.35
8.54 8.59 9.21 9.32 9.46	9.06 - 9.28 9.37 9.50
9.06 - 9.31 9.42 9.56	9.21 - 9.43 9.52 10.05
9.22 - 9.46 9.57 10.11	9.39 9.43 10.00 10.09 10.20
9.37 - 10.01 10.12 10.26	9.52 - 10.13 10.22 10.33
9.52 - 10.16 10.27 10.41	10.07 - 10.28 10.37 10.48
10.06 10.10 10.30 10.41 10.55	10.24 10.28 10.45 10.54 11.05
10.20 - 10.44 10.55 11.09	10.40 - 11.00 11.08 11.18
10.34 - 10.58 11.09 11.23	10.59 - 11.19 11.27 11.37
10.49 - 11.13 11.24 11.39	11.18 11.21 11.38 11.46 11.56
11.04 11.08 11.28 11.39 11.54	11.37 - 11.57 12.05 12.15
11.19 - 11.43 11.54 12.09	11.58 - 12.18 12.25 12.34
11.34 - 11.58 12.09 12.24	12.31 12.34 12.51 12.58 1.07
11.49 - 12.13 12.24 12.39	12.58 1.01 1.18 1.25 1.34
12.04 12.08 12.28 12.39 12.54	
12.19 - 12.43 12.54 1.09	
12.35 - 12.59 1.10 1.25	
12.50 - 1.14 1.25 1.40	
1.05 1.09 1.29 1.40 1.55	
1.20 - 1.44 1.55 2.10	
1.33 - 1.57 2.08 2.23	
1.47 - 2.11 2.22 2.37	
2.01 2.05 2.25 2.37 2.52	
2.10 - 2.34 2.45 3.00	
2.23 - 2.43 2.55 3.09	
2.30 2.34 2.53 3.05 3.20	
2.40 - 3.00 3.12 3.26	
2.49 - 3.09 3.21 3.35	
<b>CONTINUED ...</b>	

# 100 Marpole

22nd Street Station to Marpole Loop.  
(Refer to Monday to Friday for routing)

22nd Street Station Bay 6 Willard at Marine Dr (E) #58147 Marine Dr at Knight St #52205 Marine Drive Station Bay 2 (E) Marpole Loop (E)	22nd Street Station Bay 6 Willard at Marine Dr (E) #58147 Marine Dr at Knight St #52205 Marine Drive Station Bay 2 (E) Marpole Loop (E)
<b>SATURDAY</b>	
4.22 - 4.40 4.47 4.56	... CONTINUED
4.41 - 5.00 5.07 5.16	5.30 - 5.54 6.05 6.20
5.01 - 5.20 5.27 5.36	5.45 5.49 6.08 6.18 6.32
5.18 - 5.37 5.45 5.55	6.00 - 6.23 6.33 6.47
5.36 5.39 5.56 6.05 6.17	6.15 - 6.38 6.48 7.02
5.52 - 6.13 6.21 6.32	6.34 - 6.57 7.07 7.21
6.07 - 6.28 6.36 6.47	6.48 6.52 7.10 7.19 7.32
6.19 - 6.40 6.48 6.59	7.00 - 7.22 7.31 7.44
6.31 6.35 6.52 7.01 7.13	7.18 - 7.40 7.49 8.02
6.43 - 7.04 7.12 7.23	7.30 - 7.52 8.01 8.14
6.55 - 7.16 7.25 7.36	7.46 - 8.07 8.16 8.28
7.07 - 7.28 7.37 7.48	8.00 8.04 8.22 8.31 8.43
7.19 7.23 7.40 7.49 8.02	8.16 - 8.37 8.46 8.58
7.32 - 7.53 8.02 8.13	8.33 - 8.54 9.03 9.15
7.44 - 8.05 8.14 8.25	8.46 - 9.07 9.16 9.28
7.57 - 8.18 8.27 8.38	9.01 9.05 9.23 9.32 9.44
8.08 - 8.30 8.39 8.51	9.14 - 9.35 9.44 9.56
8.21 8.25 8.42 8.51 9.04	9.29 - 9.50 9.59 10.11
8.32 - 8.54 9.03 9.15	9.45 - 10.06 10.15 10.27
8.45 - 9.07 9.17 9.31	9.59 10.03 10.21 10.30 10.41
8.58 - 9.20 9.30 9.44	10.14 - 10.35 10.44 10.56
9.09 - 9.31 9.41 9.55	10.29 - 10.50 10.59 11.11
9.21 9.25 9.43 9.53 10.07	10.47 - 11.07 11.15 11.26
9.34 - 9.56 10.06 10.20	11.04 11.08 11.25 11.33 11.44
9.49 - 10.11 10.21 10.35	11.27 - 11.47 11.55 12.06
10.04 - 10.26 10.36 10.50	11.48 - 12.08 12.15 12.25
10.16 10.20 10.38 10.48 11.02	12.08 12.11 12.28 12.35 12.45
10.28 - 10.50 11.00 11.14	12.34 - 12.54 1.01 1.11
10.40 - 11.02 11.13 11.28	1.05 1.08 1.25 1.32 1.42
10.52 - 11.14 11.25 11.40	
11.05 11.09 11.28 11.39 11.54	
11.18 - 11.40 11.52 12.07	
11.30 - 11.52 12.04 12.19	
11.42 - 12.04 12.16 12.31	
11.52 11.56 12.16 12.28 12.43	
12.06 - 12.28 12.40 12.55	
12.18 - 12.40 12.52 1.07	
12.30 - 12.52 1.04 1.19	
12.40 12.44 1.04 1.16 1.32	
12.52 - 1.16 1.28 1.44	
1.04 - 1.28 1.40 1.56	
1.16 - 1.40 1.52 2.08	
1.26 1.30 1.50 2.02 2.18	
1.41 - 2.05 2.17 2.33	
1.54 - 2.18 2.30 2.46	
2.06 2.10 2.30 2.42 2.58	
2.18 - 2.42 2.54 3.10	
2.30 - 2.54 3.06 3.22	
2.42 2.46 3.06 3.18 3.34	
2.54 - 3.18 3.30 3.46	
3.09 - 3.33 3.45 4.01	
3.23 - 3.47 3.59 4.15	
3.37 3.41 4.01 4.13 4.29	
3.50 - 4.14 4.26 4.42	
4.04 - 4.28 4.40 4.56	
4.19 4.23 4.43 4.55 5.11	
4.34 - 4.58 5.10 5.26	
4.50 - 5.14 5.25 5.40	
5.03 5.07 5.27 5.38 5.53	
5.16 - 5.40 5.51 6.06	
<b>CONTINUED ...</b>	

# 100 Marpole

22nd Street Station to Marpole Loop.  
(Refer to Monday to Friday for routing)

22nd Street Station Bay 6 Willard at Marine Dr (E) #58147 Marine Dr at Knight St #52205 Marine Drive Station Bay 2 (E) Marpole Loop (E)	22nd Street Station Bay 6 Willard at Marine Dr (E) #58147 Marine Dr at Knight St #52205 Marine Drive Station Bay 2 (E) Marpole Loop (E)
SUNDAY & HOLIDAYS	SUNDAY & HOLIDAYS
4.16 - 4.35 4.42 4.52	2.31 - 2.54 3.05 3.20
4.38 - 4.57 5.04 5.14	2.43 2.47 3.06 3.17 3.32
4.58 5.01 5.17 5.24 5.34	2.54 - 3.17 3.28 3.43
5.16 - 5.35 5.42 5.52	3.06 - 3.29 3.40 3.55
5.38 - 5.57 6.04 6.14	3.18 - 3.41 3.52 4.07
5.53 - 6.14 6.22 6.32	3.30 - 3.53 4.04 4.19
6.06 - 6.27 6.35 6.45	3.42 3.46 4.05 4.16 4.31
6.23 6.27 6.44 6.52 7.02	3.54 - 4.17 4.28 4.43
6.40 - 7.01 7.09 7.20	4.06 - 4.29 4.40 4.55
6.52 - 7.13 7.21 7.32	4.17 - 4.41 4.52 5.06
7.07 - 7.28 7.36 7.47	4.29 - 4.53 5.04 5.18
7.21 - 7.42 7.50 8.01	4.41 4.45 5.05 5.16 5.30
7.35 7.39 7.57 8.06 8.17	4.53 - 5.17 5.28 5.42
7.50 - 8.12 8.21 8.32	5.05 - 5.29 5.40 5.54
8.09 - 8.31 8.40 8.51	5.17 - 5.41 5.52 6.06
8.22 - 8.44 8.53 9.04	5.29 - 5.53 6.04 6.18
8.37 8.41 8.59 9.08 9.19	5.42 5.46 6.05 6.15 6.29
8.52 - 9.14 9.23 9.36	5.54 - 6.17 6.27 6.41
9.08 - 9.30 9.39 9.52	6.09 - 6.32 6.42 6.55
9.23 - 9.45 9.54 10.07	6.26 - 6.49 6.59 7.12
9.37 9.41 9.59 10.08 10.21	6.40 6.44 7.03 7.13 7.26
9.49 - 10.11 10.20 10.33	6.55 - 7.17 7.26 7.39
10.02 - 10.24 10.33 10.46	7.11 - 7.33 7.42 7.55
10.17 - 10.39 10.49 11.02	7.28 - 7.50 7.59 8.12
10.33 - 10.55 11.05 11.18	7.43 7.47 8.05 8.14 8.26
10.48 10.52 11.10 11.21 11.35	7.59 - 8.20 8.29 8.40
11.03 - 11.25 11.36 11.50	8.14 - 8.35 8.44 8.55
11.19 - 11.41 11.52 12.06	8.29 - 8.50 8.59 9.10
11.32 - 11.54 12.05 12.19	8.43 8.47 9.05 9.14 9.25
11.44 11.48 12.06 12.17 12.31	8.59 - 9.20 9.29 9.40
11.56 - 12.18 12.29 12.43	9.13 - 9.34 9.43 9.54
12.08 - 12.31 12.42 12.57	9.27 9.31 9.49 9.58 10.09
12.20 - 12.43 12.54 1.09	9.47 - 10.08 10.17 10.28
12.33 - 12.56 1.07 1.22	10.05 10.09 10.27 10.36 10.47
12.45 12.49 1.08 1.19 1.34	10.23 - 10.44 10.53 11.04
12.57 - 1.20 1.31 1.46	10.56 10.59 11.16 11.24 11.34
1.08 - 1.31 1.42 1.57	11.27 - 11.47 11.55 12.05
1.18 - 1.41 1.52 2.07	11.58 12.01 12.18 12.25 12.35
1.29 - 1.52 2.03 2.18	12.28 - 12.48 12.55 1.05
1.42 1.46 2.05 2.16 2.31	12.58 1.01 1.18 1.25 1.35
1.54 - 2.17 2.28 2.43	
2.06 - 2.29 2.40 2.55	
2.19 - 2.42 2.53 3.08	
CONTINUED ...	

# 100 22nd Street Station

From Marpole Loop via Marine Dr, Yukon, Marine Drive Station, Yukon, Marine Dr, Southridge, Marine Dr; then some trips via Willard, Trapp; then all trips via 7 Ave to 22nd Street Station.

Marpole Loop Bay 5 Marine Drive Station Bay 2 (E) Marine Dr at Knight St #52140 Willard St at 14 Ave (E) #52159 22nd Street Station (E)	Marpole Loop Bay 5 Marine Drive Station Bay 2 (E) Marine Dr at Knight St #52140 Willard St at 14 Ave (E) #52159 22nd Street Station (E)
MONDAY TO FRIDAY	MONDAY TO FRIDAY
4.59 5.03 5.13 - 5.34	3.48 3.55 4.10 - 4.37
5.11 5.15 5.25 - 5.46	3.56 4.03 4.18 4.40 4.45
5.23 5.27 5.37 - 5.58	4.04 4.11 4.26 - 4.53
5.35 5.39 5.49 - 6.10	4.13 4.20 4.35 - 5.02
5.47 5.52 6.02 6.20 6.24	4.21 4.28 4.43 - 5.10
5.59 6.04 6.14 - 6.36	4.30 4.37 4.52 5.14 5.19
6.07 6.12 6.22 - 6.44	4.38 4.45 5.00 - 5.27
6.14 6.19 6.29 - 6.51	4.46 4.53 5.08 - 5.35
6.22 6.27 6.38 - 7.00	4.54 5.01 5.16 5.38 5.43
6.31 6.36 6.47 7.05 7.09	5.01 5.08 5.23 - 5.50
6.39 6.44 6.55 - 7.17	5.13 5.20 5.35 - 6.01
6.48 6.53 7.04 - 7.26	5.18 5.25 5.40 6.01 6.06
6.56 7.01 7.12 - 7.34	5.26 5.33 5.47 - 6.13
7.04 7.09 7.20 - 7.42	5.36 5.43 5.57 - 6.23
7.11 7.16 7.27 7.45 7.49	5.42 5.48 6.02 - 6.26
7.18 7.23 7.35 - 7.58	5.50 5.56 6.10 6.29 6.34
7.24 7.29 7.41 - 8.04	5.57 6.03 6.17 - 6.41
7.33 7.38 7.50 - 8.13	6.07 6.13 6.27 - 6.51
7.40 7.45 7.57 - 8.20	6.16 6.22 6.36 6.55 7.00
7.47 7.52 8.04 8.22 8.27	6.26 6.32 6.46 - 7.10
7.54 7.59 8.11 - 8.34	6.35 6.41 6.55 - 7.19
8.02 8.07 8.19 - 8.42	6.45 6.51 7.04 - 7.28
8.09 8.14 8.26 - 8.49	7.03 7.09 7.22 7.41 7.46
8.17 8.22 8.34 - 8.57	7.15 7.21 7.33 - 7.56
8.24 8.29 8.41 8.59 9.04	7.30 7.36 7.48 - 8.11
8.32 8.37 8.49 - 9.12	7.45 7.50 8.02 8.20 8.25
8.39 8.44 8.56 - 9.19	8.00 8.06 8.18 - 8.41
8.46 8.51 9.03 - 9.25	8.13 8.18 8.30 - 8.52
8.56 9.01 9.13 9.31 9.35	8.28 8.33 8.45 9.03 9.08
9.02 9.07 9.19 - 9.41	8.46 8.51 9.03 - 9.25
9.14 9.19 9.31 - 9.53	8.58 9.03 9.15 - 9.37
9.26 9.31 9.43 - 10.05	9.14 9.19 9.31 9.49 9.54
9.38 9.43 9.55 10.13 10.17	9.30 9.35 9.47 - 10.09
9.51 9.56 10.08 - 10.30	9.45 9.50 10.02 - 10.23
10.02 10.07 10.19 - 10.41	10.00 10.05 10.17 - 10.38
10.14 10.19 10.31 - 10.53	10.14 10.19 10.30 10.47 10.51
10.26 10.31 10.43 - 11.05	10.28 10.33 10.45 - 11.06
10.41 10.46 10.58 11.16 11.20	10.43 10.48 11.00 - 11.20
10.55 11.01 11.13 - 11.35	10.58 11.03 11.15 - 11.35
11.10 11.16 11.28 - 11.50	11.15 11.20 11.30 11.46 11.50
11.25 11.31 11.43 - 12.05	11.28 11.33 11.45 - 12.05
11.40 11.46 11.58 - 12.20	11.50 11.54 12.04 - 12.23
11.54 12.00 12.13 12.31 12.36	12.10 12.14 12.24 - 12.43
12.09 12.15 12.28 - 12.51	12.31 12.35 12.44 12.58 1.02
12.24 12.30 12.43 - 1.06	12.51 12.55 1.04 - 1.21
12.39 12.45 12.58 - 1.21	1.21 1.25 1.34 - 1.51
12.54 1.00 1.13 1.32 1.37	1.51 1.55 2.04 2.18 2.22
1.09 1.15 1.28 - 1.52	
1.24 1.30 1.43 - 2.07	
1.39 1.45 1.58 - 2.22	
1.54 2.00 2.13 2.32 2.37	
2.07 2.13 2.26 - 2.50	
2.23 2.29 2.43 - 3.07	
2.36 2.42 2.56 - 3.20	
2.47 2.54 3.08 3.29 3.34	
2.56 3.03 3.17 - 3.43	
3.04 3.11 3.25 - 3.51	
3.11 3.18 3.33 - 3.59	
3.21 3.28 3.43 4.04 4.09	
3.31 3.38 3.53 - 4.19	
3.39 3.46 4.01 - 4.28	
CONTINUED ...	

# 100 22nd Street Station

Marpole Loop to 22nd Street Station.  
(Refer to Monday to Friday for routing)

Marpole Loop Bay 5	Marine Drive Station Bay 2 (E)	Marine Dr at Knight St #52140	Willard St at 14 Ave (E) #52159	22nd Street Station (E)
SATURDAY				
5.04	5.08	5.17	-	5.36
5.24	5.28	5.37	-	5.56
5.44	5.48	5.57	-	6.16
6.03	6.07	6.17	6.34	6.38
6.29	6.33	6.43	-	7.04
6.47	6.51	7.01	-	7.22
7.00	7.04	7.14	7.31	7.35
7.12	7.16	7.26	-	7.47
7.24	7.28	7.38	-	7.59
7.36	7.40	7.50	-	8.11
7.48	7.52	8.02	-	8.23
8.00	8.04	8.14	8.31	8.35
8.12	8.16	8.26	-	8.47
8.23	8.28	8.38	-	8.59
8.35	8.40	8.50	-	9.11
8.47	8.52	9.03	-	9.24
9.00	9.05	9.16	9.33	9.37
9.14	9.19	9.30	-	9.51
9.26	9.31	9.42	-	10.03
9.40	9.45	9.56	-	10.17
9.52	9.57	10.09	-	10.30
10.04	10.09	10.21	10.38	10.42
10.16	10.21	10.33	-	10.54
10.32	10.37	10.49	-	11.10
10.44	10.49	11.01	-	11.22
11.03	11.08	11.20	11.37	11.41
11.14	11.20	11.32	-	11.53
11.26	11.32	11.44	-	12.05
11.38	11.44	11.56	-	12.17
11.51	11.57	12.09	-	12.32
12.03	12.08	12.20	12.38	12.43
12.15	12.21	12.33	-	12.56
12.27	12.33	12.45	-	1.08
12.35	12.41	12.53	-	1.16
12.47	12.53	1.05	-	1.28
12.59	1.05	1.17	1.35	1.40
1.11	1.17	1.29	-	1.52
1.23	1.29	1.41	-	2.04
1.35	1.41	1.53	-	2.16
1.46	1.52	2.05	-	2.29
1.58	2.04	2.17	2.35	2.40
2.10	2.16	2.29	-	2.53
2.22	2.28	2.41	-	3.05
2.31	2.37	2.51	-	3.15
2.45	2.51	3.05	-	3.29
2.58	3.04	3.18	3.37	3.42
3.10	3.16	3.30	-	3.54
3.22	3.28	3.42	-	4.06
3.34	3.40	3.54	-	4.18
CONTINUED ...				

# 100 22nd Street Station

Marpole Loop to 22nd Street Station.  
(Refer to Monday to Friday for routing)

Marpole Loop Bay 5	Marine Drive Station Bay 2 (E)	Marine Dr at Knight St #52140	Willard St at 14 Ave (E) #52159	22nd Street Station (E)
SUNDAY & HOLIDAYS				
5.01	5.05	5.13	-	5.30
5.23	5.27	5.35	-	5.52
5.43	5.47	5.55	-	6.12
6.00	6.04	6.13	6.28	6.32
6.23	6.27	6.36	-	6.54
6.42	6.46	6.55	-	7.13
6.54	6.58	7.07	7.23	7.27
7.11	7.15	7.24	-	7.42
7.28	7.32	7.41	-	8.01
7.41	7.45	7.54	-	8.14
7.56	8.00	8.09	8.25	8.29
8.10	8.14	8.24	-	8.44
8.26	8.30	8.40	-	9.00
8.41	8.45	8.55	-	9.15
8.59	9.04	9.14	9.30	9.34
9.13	9.17	9.27	-	9.47
9.28	9.33	9.43	-	10.03
9.45	9.50	10.01	10.18	10.22
10.01	10.06	10.17	-	10.38
10.16	10.21	10.32	-	10.53
10.30	10.35	10.46	-	11.07
10.43	10.48	10.59	11.16	11.20
10.56	11.01	11.12	-	11.33
11.11	11.16	11.27	-	11.48
11.28	11.33	11.44	-	12.05
11.45	11.50	12.01	12.18	12.22
12.00	12.05	12.16	-	12.37
12.15	12.20	12.32	-	12.54
12.28	12.33	12.45	-	1.07
12.40	12.45	12.57	-	1.19
12.52	12.57	1.09	1.27	1.31
1.05	1.10	1.22	-	1.44
1.17	1.22	1.34	-	1.56
1.30	1.35	1.47	-	2.09
1.42	1.47	1.59	-	2.21
1.54	1.59	2.11	2.29	2.33
2.05	2.10	2.22	-	2.44
2.16	2.21	2.33	-	2.55
2.28	2.33	2.45	-	3.07
2.40	2.45	2.57	-	3.19
2.52	2.57	3.09	3.27	3.31
3.04	3.09	3.21	-	3.43
3.16	3.21	3.33	-	3.55
CONTINUED ...				

# 101 22nd Street Station / 101 Lougheed Station

From Lougheed Station via Gatineau, Austin, Government, Cariboo, Armstrong, Cumberland, 16 Ave, 1 St, 12 Ave, 6 St, 6 Ave, 22 St, 7 Ave to 22nd Street Station.

From 22nd Street Station via 7 Ave, 20 St, 6 Ave, 6 St, 12 Ave, 1 St, 16 Ave, Cumberland, Armstrong, Cariboo, Government, Austin, Gatineau to Lougheed Station.

Lougheed Station Bay 4	1 St at 16 Ave (E) #52283	6 Ave at 6 St #52303	22nd Street Station (E)	22nd Street Station Bay 5	6 Ave at 6 St #52242	1 St at 16 Ave (E) #58165	Lougheed Station (E)
<b>MONDAY TO FRIDAY</b>				<b>MONDAY TO FRIDAY</b>			
5.20	5.36	5.43	5.52	5.20	5.29	5.34	5.51
5.39	5.55	6.02	6.11	5.40	5.49	5.54	6.11
6.00	6.16	6.24	6.33	6.00	6.09	6.14	6.31
6.20	6.36	6.44	6.53	6.16	6.26	6.32	6.50
6.40	6.56	7.04	7.13	6.39	6.49	6.55	7.13
7.00	7.18	7.26	7.36	6.59	7.09	7.15	7.33
7.19	7.38	7.47	7.58	7.20	7.30	7.36	7.56
7.40	7.59	8.08	8.19	7.41	7.53	8.00	8.20
8.02	8.22	8.31	8.42	8.05	8.17	8.24	8.44
8.22	8.42	8.51	9.02	8.23	8.35	8.42	9.03
8.49	9.08	9.17	9.28	8.41	8.53	9.00	9.20
9.02	9.20	9.29	9.39	9.10	9.21	9.27	9.47
9.33	9.51	9.59	10.09	9.44	9.55	10.01	10.21
10.02	10.20	10.28	10.38	10.14	10.26	10.32	10.50
10.32	10.50	10.59	11.09	10.44	10.56	11.02	11.20
11.01	11.19	11.28	11.38	11.14	11.26	11.32	11.50
11.33	11.51	12.00	12.10	11.44	11.56	12.02	12.20
12.02	12.21	12.30	12.40	12.15	12.26	12.32	12.52
12.31	12.50	12.59	1.09	12.45	12.56	1.02	1.22
1.01	1.20	1.29	1.39	1.15	1.26	1.32	1.52
1.29	1.48	1.57	2.07	1.44	1.55	2.02	2.23
1.59	2.19	2.28	2.38	2.13	2.25	2.32	2.53
2.30	2.51	3.01	3.12	2.43	2.56	3.04	3.27
2.58	3.19	3.29	3.40	3.00	3.13	3.21	3.45
3.16	3.39	3.49	4.01	3.17	3.31	3.39	4.03
3.45	4.07	4.17	4.30	3.45	3.59	4.07	4.31
3.45	4.07	4.17	4.30	4.07	4.21	4.29	4.52
3.57	4.19	4.29	4.42	4.31	4.45	4.52	5.15
4.20	4.42	4.52	5.05	4.47	5.01	5.08	5.31
4.39	5.01	5.11	5.24	5.10	5.24	5.31	5.52
5.00	5.22	5.32	5.43	5.29	5.43	5.50	6.10
5.20	5.42	5.52	6.03	5.50	6.04	6.11	6.31
5.39	6.00	6.10	6.20	6.09	6.19	6.25	6.45
5.57	6.17	6.27	6.37	6.29	6.39	6.45	7.05
6.33	6.51	6.59	7.08	6.42	6.53	6.59	7.17
7.03	7.20	7.28	7.36	7.13	7.24	7.30	7.48
7.28	7.45	7.53	8.01	7.41	7.52	7.57	8.15
8.01	8.17	8.25	8.33	8.07	8.17	8.22	8.40
9.00	9.16	9.24	9.31	8.45	8.55	9.00	9.18
10.00	10.16	10.23	10.30	9.45	9.55	10.00	10.18
11.00	11.16	11.23	11.30	10.45	10.55	11.00	11.18
12.01	12.17	12.24	12.31	11.45	11.54	11.59	12.16
				12.59	1.08	1.13	1.29
<b>SATURDAY</b>				<b>SATURDAY</b>			
6.00	6.14	6.21	6.29	6.15	6.24	6.28	6.43
6.30	6.44	6.51	6.59	6.45	6.54	6.59	7.14
7.00	7.14	7.21	7.29	7.15	7.24	7.29	7.44
7.30	7.45	7.52	8.00	7.45	7.55	8.00	8.17
8.00	8.15	8.22	8.30	8.15	8.25	8.30	8.47
8.30	8.46	8.53	9.02	8.45	8.54	8.59	9.16
9.00	9.16	9.24	9.33	9.15	9.25	9.30	9.48
9.30	9.48	9.56	10.05	9.45	9.55	10.01	10.19
10.00	10.18	10.26	10.36	10.15	10.26	10.32	10.50
10.30	10.48	10.57	11.07	10.45	10.56	11.02	11.20
11.00	11.18	11.27	11.37	11.15	11.26	11.32	11.50
11.30	11.49	11.58	12.08	11.45	11.56	12.02	12.22
11.59	12.18	12.27	12.37	12.15	12.26	12.32	12.52
12.29	12.49	12.58	1.10	12.45	12.56	1.02	1.22
CONTINUED .....				CONTINUED .....			

# 101 22nd Street Station / 101 Lougheed Station

Lougheed Station to 22nd Street Station.

22nd Street Station to Lougheed Station.

(Refer to Monday to Friday for routing)

Lougheed Station Bay 4	1 St at 16 Ave (E) #52283	6 Ave at 6 St #52303	22nd Street Station (E)	22nd Street Station Bay 5	6 Ave at 6 St #52242	1 St at 16 Ave (E) #58165	Lougheed Station (E)
<b>SATURDAY</b>				<b>SATURDAY</b>			
..... CONTINUED				..... CONTINUED			
12.59	1.19	1.28	1.40	1.15	1.26	1.32	1.52
1.29	1.49	1.58	2.10	1.45	1.56	2.02	2.22
2.00	2.19	2.28	2.40	2.15	2.26	2.32	2.52
2.30	2.48	2.57	3.09	2.45	2.56	3.02	3.22
3.00	3.18	3.27	3.38	3.15	3.26	3.32	3.52
3.30	3.48	3.57	4.08	3.45	3.56	4.02	4.22
4.00	4.18	4.27	4.37	4.15	4.26	4.32	4.52
4.30	4.48	4.57	5.07	4.45	4.56	5.02	5.21
5.00	5.18	5.27	5.37	5.15	5.27	5.33	5.52
5.30	5.48	5.57	6.07	5.45	5.57	6.03	6.22
6.00	6.18	6.27	6.37	6.15	6.26	6.32	6.51
6.30	6.48	6.57	7.06	6.45	6.56	7.01	7.19
7.00	7.18	7.26	7.35	7.15	7.26	7.31	7.49
7.30	7.46	7.53	8.01	7.45	7.56	8.01	8.19
8.00	8.16	8.24	8.32	8.14	8.24	8.29	8.46
8.30	8.46	8.53	9.01	8.41	8.51	8.56	9.13
8.53	9.09	9.16	9.24	9.49	9.59	10.04	10.21
9.20	9.36	9.43	9.50	10.41	10.51	10.56	11.13
10.26	10.41	10.48	10.55	11.47	11.57	12.02	12.19
11.18	11.33	11.40	11.47	12.49	12.58	1.03	1.18
12.28	12.43	12.50	12.57				
1.25	1.40	1.47	1.54				
<b>SUNDAY &amp; HOLIDAYS</b>				<b>SUNDAY &amp; HOLIDAYS</b>			
7.30	7.45	7.52	8.00	7.45	7.54	7.59	8.15
8.00	8.15	8.22	8.30	8.15	8.24	8.29	8.45
8.30	8.46	8.54	9.02	8.45	8.54	8.59	9.15
9.00	9.16	9.24	9.32	9.15	9.24	9.29	9.46
9.30	9.47	9.55	10.03	9.45	9.54	9.59	10.17
10.00	10.17	10.25	10.33	10.15	10.24	10.29	10.47
10.30	10.48	10.56	11.04	10.45	10.55	11.00	11.18
11.00	11.18	11.27	11.36	11.15	11.25	11.30	11.48
11.30	11.48	11.57	12.06	11.45	11.55	12.01	12.19
12.00	12.18	12.27	12.36	12.15	12.25	12.31	12.50
12.30	12.48	12.57	1.06	12.45	12.56	1.02	1.21
1.00	1.18	1.27	1.37	1.15	1.26	1.32	1.51
1.30	1.48	1.57	2.07	1.45	1.56	2.02	2.21
2.00	2.19	2.28	2.38	2.15	2.25	2.31	2.50
2.30	2.48	2.57	3.07	2.45	2.55	3.01	3.20
3.00	3.18	3.26	3.35	3.15	3.26	3.32	3.51
3.30	3.48	3.57	4.06	3.45	3.55	4.01	4.19
4.00	4.18	4.26	4.35	4.15	4.25	4.31	4.49
4.30	4.48	4.56	5.05	4.45	4.56	5.02	5.21
5.00	5.18	5.26	5.34	5.15	5.25	5.31	5.49
5.30	5.48	5.56	6.04	5.45	5.55	6.01	6.19
6.00	6.17	6.25	6.33	6.15	6.25	6.31	6.49
6.30	6.46	6.54	7.02	6.45	6.55	7.00	7.18
7.00	7.16	7.23	7.31	7.15	7.25	7.30	7.48
7.30	7.46	7.53	8.01	7.45	7.55	8.00	8.18
8.00	8.16	8.23	8.31	8.18	8.28	8.33	8.50
8.25	8.41	8.48	8.56	8.41	8.50	8.55	9.11
8.57	9.12	9.19	9.27	9.36	9.45	9.50	10.06
9.19	9.34	9.41	9.49	10.40	10.49	10.53	11.08
10.17	10.32	10.39	10.47	11.49	11.58	12.02	12.17
11.15	11.29	11.36	11.44	12.59	1.08	1.12	1.27
12.24	12.37	12.44	12.52				

## 102 Victoria Hill

Most trips arrive as 103 New Westminster Station. **Continues as 102 Victoria Hill** via 8 St, Columbia, 4 St, Royal, Merrivale, Agnes, 1 St, Royal, Ross, Memorial, Francis, Hospital laneway to Queens Park Care Centre.

New Westminster Station Bay 9	Queens Park Care Centre (E)	New Westminster Station Bay 9	Queens Park Care Centre (E)	New Westminster Station Bay 9	Queens Park Care Centre (E)	New Westminster Station Bay 9	Queens Park Care Centre (E)
MON TO FRI		MON TO FRI		SATURDAY		SUN & HOL	
5.45	5.55	... CONTINUED		CONTINUED		... CONTINUED	
6.00	6.10	6.12	6.24	1.01	1.12	10.16	10.27
6.15	6.25	6.24	6.34	1.16	1.27	10.31	10.42
6.30	6.40	6.36	6.46	1.31	1.42	10.46	10.57
6.45	6.55	6.48	6.58	1.46	1.57	11.01	11.12
7.00	7.10	7.00	7.09	2.01	2.12	11.16	11.27
7.12	7.22	7.15	7.24	2.16	2.27	11.31	11.42
7.24	7.34	7.30	7.39	2.31	2.42	11.46	11.57
7.36	7.46	7.45	7.54	2.46	2.57	12.01	12.12
7.48	7.59	8.00	8.09	3.01	3.12	12.16	12.27
8.00	8.11	8.15	8.24	3.16	3.27	12.31	12.42
8.12	8.23	8.30	8.39	3.31	3.42	12.46	12.57
8.24	8.35	8.50	8.59	3.46	3.57	1.01	1.12
8.36	8.47	9.10	9.19	4.01	4.12	1.16	1.27
8.48	8.58	9.30	9.39	4.16	4.27	1.31	1.42
9.00	9.10	9.50	9.59	4.31	4.42	1.46	1.57
9.15	9.25	10.10	10.19	4.46	4.57	2.01	2.12
9.30	9.40	10.30	10.39	5.01	5.12	2.16	2.27
9.45	9.55	10.50	10.59	5.16	5.27	2.31	2.42
10.00	10.10	11.10	11.19	5.31	5.42	2.46	2.57
10.15	10.25	11.30	11.39	5.46	5.57	3.01	3.12
10.30	10.40	11.50	11.59	6.01	6.12	3.16	3.27
10.45	10.55			6.15	6.26	3.31	3.42
11.00	11.10			6.30	6.41	3.46	3.57
11.15	11.25			6.45	6.56	4.01	4.12
11.30	11.40			7.00	7.10	4.16	4.27
11.45	11.55			7.15	7.25	4.31	4.42
12.00	12.10	SATURDAY		7.30	7.40	4.46	4.57
12.15	12.25	6.16	6.24	7.45	7.55	5.01	5.12
12.30	12.40	6.46	6.54	8.00	8.10	5.16	5.27
12.45	12.55	7.01	7.09	8.15	8.25	5.31	5.42
1.00	1.10	7.16	7.24	8.30	8.40	5.46	5.57
1.15	1.25	7.31	7.39	8.50	9.00	6.01	6.12
1.30	1.40	7.46	7.54	9.10	9.20	6.15	6.26
1.45	1.55	8.01	8.09	9.30	9.40	6.30	6.41
2.00	2.10	8.16	8.24	9.50	10.00	6.45	6.56
2.15	2.25	8.31	8.39	10.10	10.20	7.00	7.10
2.30	2.42	8.46	8.54	10.30	10.40	7.15	7.25
2.45	2.57	9.01	9.10	10.50	11.00	7.30	7.40
3.00	3.12	9.16	9.25	11.10	11.20	7.45	7.55
3.15	3.27	9.31	9.40	11.30	11.40	8.00	8.10
3.30	3.42	9.46	9.55	11.50	12.00	8.15	8.25
3.45	3.57	10.01	10.12			8.30	8.40
4.00	4.12	10.16	10.27			8.50	9.00
4.12	4.24	10.31	10.42	SUN & HOL		9.10	9.20
4.24	4.36	10.46	10.57	8.05	8.15	9.30	9.40
4.36	4.48	11.01	11.12	8.20	8.30	9.50	10.00
4.48	5.00	11.16	11.27	8.35	8.45	10.10	10.20
5.00	5.12	11.31	11.42	8.46	8.56	10.30	10.40
5.12	5.24	11.46	11.57	9.01	9.11	10.50	11.00
5.24	5.36	12.01	12.12	9.16	9.26	11.10	11.20
5.36	5.48	12.16	12.27	9.31	9.41	11.30	11.40
5.48	6.00	12.31	12.42	9.46	9.56	11.50	12.00
6.00	6.12	12.46	12.57	10.01	10.12		
CONTINUED ...	CONTINUED ...	CONTINUED ...	CONTINUED ...	CONTINUED ...	CONTINUED ...	CONTINUED ...	CONTINUED ...

## 102 New Westminster Station

From Queens Park Care Centre via Hospital laneway, Blackberry, Francis, Memorial, Ross, Royal, 1 St, Agnes, 4 St, Columbia to New Westminster Station.

Queens Park Care Centre #58983	New Westminster Station (E)	Queens Park Care Centre #58983	New Westminster Station (E)	Queens Park Care Centre #58983	New Westminster Station (E)	Queens Park Care Centre #58983	New Westminster Station (E)
MON TO FRI		MON TO FRI		SATURDAY		SUN & HOLIDAYS	
5.55	6.05	... CONTINUED		... CONTINUED		... CONTINUED	
6.10	6.21	7.24	7.34	1.57	2.09	10.57	11.07
6.25	6.36	7.39	7.49	2.12	2.24	11.12	11.22
6.40	6.51	7.54	8.04	2.27	2.39	11.27	11.37
6.55	7.06	8.09	8.18	2.42	2.54	11.42	11.52
7.10	7.21	8.24	8.33	2.57	3.09	11.57	12.07
7.22	7.33	8.39	8.48	3.12	3.24	12.12	12.22
7.34	7.45	8.59	9.08	3.27	3.39	12.27	12.37
7.46	7.57	9.19	9.28	3.42	3.54	12.42	12.52
7.59	8.10	9.39	9.48	3.57	4.09	12.57	1.07
8.11	8.24	9.59	10.08	4.12	4.24	1.12	1.22
8.23	8.36	10.19	10.28	4.27	4.39	1.27	1.37
8.35	8.48	10.39	10.48	4.42	4.54	1.42	1.52
8.47	9.00	10.59	11.08	4.57	5.09	1.57	2.07
8.58	9.11	11.19	11.28	5.12	5.24	2.12	2.22
9.10	9.22	11.39	11.48	5.27	5.39	2.27	2.37
9.25	9.37	11.59	12.08	5.42	5.54	2.42	2.52
9.40	9.51			5.57	6.09	2.57	3.07
9.55	10.06			6.12	6.23	3.12	3.22
10.10	10.21			6.26	6.37	3.27	3.37
10.25	10.36			6.41	6.52	3.42	3.52
10.40	10.51			6.56	7.07	3.57	4.07
10.55	11.06			7.10	7.21	4.12	4.22
11.10	11.21			7.25	7.36	4.27	4.37
11.25	11.36			7.40	7.51	4.42	4.52
11.40	11.51			7.55	8.06	4.57	5.07
11.55	12.06			8.10	8.21	5.12	5.22
12.10	12.21			8.25	8.36	5.27	5.37
12.25	12.36	SATURDAY		8.40	8.51	5.42	5.52
12.40	12.51	SATURDAY		9.00	9.11	5.57	6.07
12.55	1.06	6.24	6.35	9.20	9.31	6.12	6.23
1.10	1.21	6.54	7.05	9.40	9.51	6.26	6.37
1.25	1.36	7.09	7.20	10.00	10.11	6.41	6.52
1.40	1.51	7.24	7.35	10.20	10.31	6.56	7.07
1.55	2.06	7.39	7.50	10.40	10.51	7.10	7.19
2.10	2.21	7.54	8.05	11.00	11.11	7.25	7.34
2.25	2.38	8.09	8.20	11.20	11.31	7.40	7.49
2.42	2.55	8.24	8.35	11.40	11.51	7.55	8.04
2.57	3.10	8.39	8.50	12.00	12.11	8.10	8.19
3.12	3.25	8.54	9.05			8.25	8.34
3.27	3.40	9.10	9.21			8.40	8.49
3.42	3.53	9.25	9.36			9.00	9.09
3.57	4.08	9.40	9.51			9.20	9.29
4.12	4.23	9.55	10.06			9.40	9.49
4.24	4.35	10.12	10.24			10.00	10.09
4.36	4.47	10.27	10.39			10.20	10.29
4.48	4.59	10.42	10.54			10.40	10.49
5.00	5.11	10.57	11.09	SUN & HOLIDAYS		11.00	11.09
5.12	5.23	11.12	11.24	8.15	8.24	11.20	11.29
5.24	5.35	11.27	11.39	8.30	8.39	11.40	11.49
5.36	5.47	11.42	11.54	8.45	8.54	12.00	12.09
5.48	5.59	11.57	12.09	8.56	9.05		
6.00	6.11	12.12	12.24	9.11	9.20		
6.12	6.23	12.27	12.39	9.26	9.35		
6.24	6.35	12.42	12.54	9.41	9.50		
6.34	6.45	12.57	1.09	9.56	10.05		
6.46	6.57	1.12	1.24	10.12	10.22		
6.58	7.09	1.27	1.39	10.27	10.37		
7.09	7.19	1.42	1.54	10.42	10.52		
CONTINUED ...	CONTINUED ...	CONTINUED ...	CONTINUED ...	CONTINUED ...	CONTINUED ...	CONTINUED ...	CONTINUED ...

# 103 New Westminster Station

From Renaissance Square at Quayside Dr via Quayside Dr, continue McInnes St overpass, Carnarvon, 8 St to New Westminster Station. Most trips continue as 102 Victoria Hill.

Renaissance Square at Quayside #61419 New Westminster Station (E)	Renaissance Square at Quayside #61419 New Westminster Station (E)	Renaissance Square at Quayside #61419 New Westminster Station (E)	Renaissance Square at Quayside #61419 New Westminster Station (E)
MON TO FRI	MON TO FRI	SATURDAY	SUN & HOL
6.10 6.15	...	...	...
6.25 6.30	<b>6.31 6.36</b>	<b>1.41 1.46</b>	10.56 11.01
6.40 6.45	<b>6.43 6.48</b>	<b>1.56 2.01</b>	11.11 11.16
6.55 7.00	<b>6.55 7.00</b>	<b>2.11 2.16</b>	11.26 11.31
7.07 7.12	<b>7.10 7.15</b>	<b>2.26 2.31</b>	11.41 11.46
7.19 7.24	<b>7.25 7.30</b>	<b>2.41 2.46</b>	11.56 <b>12.01</b>
7.31 7.36	<b>7.40 7.45</b>	<b>2.56 3.01</b>	<b>12.11 12.16</b>
7.43 7.48	<b>7.55 8.00</b>	<b>3.11 3.16</b>	<b>12.26 12.31</b>
7.55 8.00	<b>8.10 8.15</b>	<b>3.26 3.31</b>	<b>12.41 12.46</b>
8.07 8.12	<b>8.25 8.30</b>	<b>3.41 3.46</b>	<b>12.56 1.01</b>
8.19 8.24	<b>8.45 8.50</b>	<b>3.56 4.01</b>	<b>1.11 1.16</b>
8.31 8.36	<b>9.05 9.10</b>	<b>4.11 4.16</b>	<b>1.26 1.31</b>
8.43 8.48	<b>9.25 9.30</b>	<b>4.26 4.31</b>	<b>1.41 1.46</b>
8.55 9.00	<b>9.45 9.50</b>	<b>4.41 4.46</b>	<b>1.56 2.01</b>
9.10 9.15	<b>10.05 10.10</b>	<b>4.56 5.01</b>	<b>2.11 2.16</b>
9.25 9.30	<b>10.25 10.30</b>	<b>5.11 5.16</b>	<b>2.26 2.31</b>
9.40 9.45	<b>10.45 10.50</b>	<b>5.26 5.31</b>	<b>2.41 2.46</b>
9.55 10.00	<b>11.05 11.10</b>	<b>5.41 5.46</b>	<b>2.56 3.01</b>
10.10 10.15	<b>11.25 11.30</b>	<b>5.56 6.01</b>	<b>3.11 3.16</b>
10.25 10.30	<b>11.45 11.50</b>	<b>6.10 6.15</b>	<b>3.26 3.31</b>
10.40 10.45	12.05 12.10	<b>6.25 6.30</b>	<b>3.41 3.46</b>
10.55 11.00		<b>6.40 6.45</b>	<b>3.56 4.01</b>
11.10 11.15		<b>6.55 7.00</b>	<b>4.11 4.16</b>
11.25 11.30		<b>7.10 7.15</b>	<b>4.26 4.31</b>
11.40 11.45		<b>7.25 7.30</b>	<b>4.41 4.46</b>
11.55 <b>12.00</b>		<b>7.40 7.45</b>	<b>4.56 5.01</b>
<b>12.10 12.15</b>		<b>7.55 8.00</b>	<b>5.11 5.16</b>
<b>12.25 12.30</b>	<b>SATURDAY</b>	<b>8.10 8.15</b>	<b>5.26 5.31</b>
<b>12.40 12.45</b>	6.56 7.01	<b>8.25 8.30</b>	<b>5.41 5.46</b>
<b>12.55 1.00</b>	7.26 7.31	<b>8.45 8.50</b>	<b>5.56 6.01</b>
<b>1.10 1.15</b>	7.41 7.46	<b>9.05 9.10</b>	<b>6.10 6.15</b>
<b>1.25 1.30</b>	7.56 8.01	<b>9.25 9.30</b>	<b>6.25 6.30</b>
<b>1.40 1.45</b>	8.11 8.16	<b>9.45 9.50</b>	<b>6.40 6.45</b>
<b>1.55 2.00</b>	8.26 8.31	<b>10.05 10.10</b>	<b>6.55 7.00</b>
<b>2.10 2.15</b>	8.41 8.46	<b>10.25 10.30</b>	<b>7.10 7.15</b>
<b>2.25 2.30</b>	8.56 9.01	<b>10.45 10.50</b>	<b>7.25 7.30</b>
<b>2.40 2.45</b>	9.11 9.16	<b>11.05 11.10</b>	<b>7.40 7.45</b>
<b>2.55 3.00</b>	9.26 9.31	<b>11.25 11.30</b>	<b>7.55 8.00</b>
<b>3.10 3.15</b>	9.41 9.46	<b>11.45 11.50</b>	<b>8.10 8.15</b>
<b>3.25 3.30</b>	9.56 10.01	12.05 12.10	<b>8.25 8.30</b>
<b>3.40 3.45</b>	10.11 10.16		<b>8.45 8.50</b>
<b>3.55 4.00</b>	10.26 10.31		<b>9.05 9.10</b>
<b>4.07 4.12</b>	10.41 10.46		<b>9.25 9.30</b>
<b>4.19 4.24</b>	10.56 11.01		<b>9.45 9.50</b>
<b>4.31 4.36</b>	11.11 11.16	<b>SUN &amp; HOL</b>	<b>10.05 10.10</b>
<b>4.43 4.48</b>	11.26 11.31	8.41 8.46	<b>10.25 10.30</b>
<b>4.55 5.00</b>	11.41 11.46	8.56 9.01	<b>10.45 10.50</b>
<b>5.07 5.12</b>	11.56 <b>12.01</b>	9.11 9.16	<b>11.05 11.10</b>
<b>5.19 5.24</b>	<b>12.11 12.16</b>	9.26 9.31	<b>11.25 11.30</b>
<b>5.31 5.36</b>	<b>12.26 12.31</b>	9.41 9.46	<b>11.45 11.50</b>
<b>5.43 5.48</b>	<b>12.41 12.46</b>	9.56 10.01	12.05 12.10
<b>5.55 6.00</b>	<b>12.56 1.01</b>	10.11 10.16	
<b>6.07 6.12</b>	<b>1.11 1.16</b>	10.26 10.31	
<b>6.19 6.24</b>	<b>1.26 1.31</b>	10.41 10.46	
<b>CONTINUED ...</b>	<b>CONTINUED ...</b>	<b>CONTINUED ...</b>	

# 103 Quayside

From New Westminster Station via Columbia St, 10 St, Carnarvon, McInnes St overpass, continue Quayside Dr to Renaissance Square.

New Westminster Station Bay 2 Renaissance Square at Quayside (E)	New Westminster Station Bay 2 Renaissance Square at Quayside (E)	New Westminster Station Bay 2 Renaissance Square at Quayside (E)	New Westminster Station Bay 2 Renaissance Square at Quayside (E)
MON TO FRI	MON TO FRI	SATURDAY	SUN & HOLIDAYS
6.05 6.10	...	...	8.35 8.41
6.20 6.25	<b>7.35 7.40</b>	<b>4.50 4.56</b>	8.50 8.56
6.35 6.40	<b>7.50 7.55</b>	<b>5.05 5.11</b>	9.05 9.11
6.50 6.55	<b>8.05 8.10</b>	<b>5.20 5.26</b>	9.20 9.26
7.02 7.07	<b>8.20 8.25</b>	<b>5.35 5.41</b>	9.35 9.41
7.14 7.19	<b>8.40 8.45</b>	<b>5.50 5.56</b>	9.50 9.56
7.26 7.31	<b>9.00 9.05</b>	<b>6.05 6.10</b>	10.05 10.11
7.38 7.43	<b>9.20 9.25</b>	<b>6.20 6.25</b>	10.20 10.26
7.50 7.55	<b>9.40 9.45</b>	<b>6.35 6.40</b>	10.35 10.41
8.02 8.07	<b>10.00 10.05</b>	<b>6.50 6.55</b>	10.50 10.56
8.14 8.19	<b>10.20 10.25</b>	<b>7.05 7.10</b>	11.05 11.11
8.26 8.31	<b>10.40 10.45</b>	<b>7.20 7.25</b>	11.20 11.26
8.38 8.43	<b>11.00 11.05</b>	<b>7.35 7.40</b>	11.35 11.41
8.50 8.55	<b>11.20 11.25</b>	<b>7.50 7.55</b>	11.50 11.56
9.05 9.10	<b>11.40 11.45</b>	<b>8.05 8.10</b>	<b>12.05 12.11</b>
9.20 9.25	12.00 12.05	<b>8.20 8.25</b>	<b>12.20 12.26</b>
9.35 9.40		<b>8.40 8.45</b>	<b>12.35 12.41</b>
9.50 9.55		<b>9.00 9.05</b>	<b>12.50 12.56</b>
10.05 10.10		<b>9.20 9.25</b>	<b>1.05 1.11</b>
10.20 10.25	<b>SATURDAY</b>	<b>9.40 9.45</b>	<b>1.20 1.26</b>
10.35 10.40	6.50 6.56	<b>10.00 10.05</b>	<b>1.35 1.41</b>
10.50 10.55	7.20 7.26	<b>10.20 10.25</b>	<b>1.50 1.56</b>
11.05 11.10	7.35 7.41	<b>10.40 10.45</b>	<b>2.05 2.11</b>
11.20 11.25	7.50 7.56	<b>11.00 11.05</b>	<b>2.20 2.26</b>
11.35 11.40	8.05 8.11	<b>11.20 11.25</b>	<b>2.35 2.41</b>
11.50 11.55	8.20 8.26	<b>11.40 11.45</b>	<b>2.50 2.56</b>
<b>12.05 12.10</b>	8.35 8.41	12.00 12.05	<b>3.05 3.11</b>
<b>12.20 12.25</b>	8.50 8.56		<b>3.20 3.26</b>
<b>12.35 12.40</b>	9.05 9.11		<b>3.35 3.41</b>
<b>12.50 12.55</b>	9.20 9.26		<b>3.50 3.56</b>
<b>1.05 1.10</b>	9.35 9.41		<b>4.05 4.11</b>
<b>1.20 1.25</b>	9.50 9.56		<b>4.20 4.26</b>
<b>1.35 1.40</b>	10.05 10.11		<b>4.35 4.41</b>
<b>1.50 1.55</b>	10.20 10.26		<b>4.50 4.56</b>
<b>2.05 2.10</b>	10.35 10.41		<b>5.05 5.11</b>
<b>2.20 2.25</b>	10.50 10.56		<b>5.20 5.26</b>
<b>2.35 2.40</b>	11.05 11.11		<b>5.35 5.41</b>
<b>2.50 2.55</b>	11.20 11.26		<b>5.50 5.56</b>
<b>3.05 3.10</b>	11.35 11.41		<b>6.05 6.10</b>
<b>3.20 3.25</b>	11.50 11.56		<b>6.20 6.25</b>
<b>3.35 3.40</b>	<b>12.05 12.11</b>		<b>6.35 6.40</b>
<b>3.50 3.55</b>	<b>12.20 12.26</b>		<b>6.50 6.55</b>
<b>4.02 4.07</b>	<b>12.35 12.41</b>		<b>7.05 7.10</b>
<b>4.14 4.19</b>	<b>12.50 12.56</b>		<b>7.20 7.25</b>
<b>4.26 4.31</b>	<b>1.05 1.11</b>		<b>7.35 7.40</b>
<b>4.38 4.43</b>	<b>1.20 1.26</b>		<b>7.50 7.55</b>
<b>4.50 4.55</b>	<b>1.35 1.41</b>		<b>8.05 8.10</b>
<b>5.02 5.07</b>	<b>1.50 1.56</b>		<b>8.20 8.25</b>
<b>5.14 5.19</b>	<b>2.05 2.11</b>		<b>8.40 8.45</b>
<b>5.26 5.31</b>	<b>2.20 2.26</b>		<b>9.00 9.05</b>
<b>5.38 5.43</b>	<b>2.35 2.41</b>		<b>9.20 9.25</b>
<b>5.50 5.55</b>	<b>2.50 2.56</b>		<b>9.40 9.45</b>
<b>6.02 6.07</b>	<b>3.05 3.11</b>		<b>10.00 10.05</b>
<b>6.14 6.19</b>	<b>3.20 3.26</b>		<b>10.20 10.25</b>
<b>6.26 6.31</b>	<b>3.35 3.41</b>		<b>10.40 10.45</b>
<b>6.38 6.43</b>	<b>3.50 3.56</b>		<b>11.00 11.05</b>
<b>6.50 6.55</b>	<b>4.05 4.11</b>		<b>11.20 11.25</b>
<b>7.05 7.10</b>	<b>4.20 4.26</b>		<b>11.40 11.45</b>
<b>7.20 7.25</b>	<b>4.35 4.41</b>		<b>12.00 12.05</b>
<b>CONTINUED ...</b>	<b>CONTINUED ...</b>		

# 104 Annacis Island / 104 22nd Street Station

From 22nd St Station via 7 Ave, 20 St, Marine Dr, access lane, Queensborough Bridge, Hwy 91A, Howes, Ewen, Derwent, Duncan, Furness, Ewen, Derwent, Channel Bridge, Derwent, Belgrave, Audley, Cliveden to Fosters; return via Cliveden, Derwent, Channel Bridge, Derwent, Duncan, Furness, Ewen, Howes, Hwy 91A, Queensborough Bridge, bus lane, 23 St, 7 Ave to 22nd St Station.

22nd Street Station Bay 3 Furness St at Ewen Ave (E) #52356	Cliveden Ave at Fosters Way #52340	Furness St at Ewen Ave (E) #52356	22nd Street Station (E)	22nd Street Station Bay 3 Furness St at Ewen Ave (E) #52356	Cliveden Ave at Fosters Way #52340	Furness St at Ewen Ave (E) #52356	22nd Street Station (E)		
<b>MONDAY TO FRIDAY</b>				<b>MONDAY TO FRIDAY</b>					
5.24	5.37	5.54	6.10	6.21	<b>... CONTINUED</b>				
-	-	-	6.20	6.30	9.37	9.49	10.04	10.19	10.28
5.45	5.58	6.15	6.31	6.42	10.38	10.50	11.05	11.20	11.29
-	-	-	6.37	6.47	11.38	11.50	12.05	12.20	12.29
6.03	6.16	6.33	6.49	7.01	12.35	12.47	1.02	1.17	1.26
6.07	6.20	-	-	-	<b>SATURDAY</b>				
-	-	-	6.52	7.02	5.37	5.48	6.02	6.16	6.26
6.14	6.27	6.44	7.00	7.12	-	-	6.09	6.23	6.33
6.22	6.37	-	-	-	6.11	6.22	6.36	6.50	7.01
-	-	-	7.07	7.19	6.41	6.52	7.06	7.20	7.31
6.30	6.44	7.01	7.17	7.30	7.11	7.22	7.36	7.50	8.01
6.37	6.52	-	-	-	7.41	7.52	8.06	8.20	8.31
-	-	7.11	7.27	7.40	8.11	8.22	8.36	8.50	9.01
6.44	6.58	7.15	7.31	7.44	8.40	8.52	9.06	9.20	9.31
6.52	7.07	-	-	-	9.11	9.23	9.37	9.51	10.02
-	-	7.37	7.51	-	9.41	9.53	10.07	10.21	10.32
7.00	7.14	7.31	7.47	8.01	10.11	10.23	10.37	10.51	11.02
7.07	7.22	-	-	-	10.39	10.52	11.06	11.20	11.31
-	-	7.52	8.06	-	11.09	11.22	11.36	11.50	12.01
7.18	7.32	7.49	8.05	8.19	11.38	11.51	12.05	12.19	12.30
7.22	7.37	-	-	-	12.08	12.21	12.35	12.49	1.00
7.29	7.43	8.00	8.16	8.30	12.37	12.50	1.05	1.19	1.30
7.37	7.52	-	-	-	1.07	1.20	1.35	1.49	2.00
7.43	7.57	8.14	8.30	8.44	1.37	1.50	2.05	2.19	2.30
7.59	8.13	8.30	8.45	8.59	2.09	2.22	2.37	2.51	3.02
8.13	8.27	8.43	8.58	9.12	2.38	2.51	3.06	3.20	3.33
8.30	8.44	9.00	9.15	9.29	3.08	3.21	3.36	3.50	4.03
8.49	9.03	9.19	9.34	9.48	3.38	3.51	4.06	4.20	4.33
9.14	9.28	9.44	9.59	10.11	4.08	4.21	4.36	4.50	5.03
9.48	10.02	10.18	10.33	10.45	4.34	4.48	5.03	5.17	5.30
10.10	10.23	10.39	10.54	11.06	5.06	5.20	5.35	5.49	6.02
10.43	10.56	11.12	11.27	11.39	5.39	5.53	6.08	6.22	6.34
11.11	11.24	11.40	11.55	12.07	6.12	6.25	6.40	6.54	7.05
11.44	11.57	12.13	12.28	12.40	7.22	7.35	7.50	8.04	8.15
12.12	12.25	12.41	12.56	1.08	8.26	8.38	8.53	9.07	9.18
12.45	12.58	1.14	1.29	1.41	9.31	9.43	9.58	10.11	10.22
1.14	1.28	1.44	1.59	2.11	10.34	10.45	11.00	11.13	11.23
1.38	1.52	2.08	2.23	2.38	11.39	11.50	12.05	12.18	12.28
1.50	2.04	2.20	2.35	2.50	12.34	12.45	1.00	1.13	1.23
2.02	2.16	2.32	2.48	3.03	<b>SUNDAY &amp; HOLIDAYS</b>				
2.14	2.28	2.44	3.00	3.15	8.11	8.21	8.34	8.47	8.56
2.26	2.40	2.56	3.12	3.27	9.11	9.21	9.34	9.47	9.57
2.37	2.51	3.08	3.24	3.39	10.11	10.21	10.34	10.46	10.56
2.49	3.03	3.20	3.36	3.51	11.11	11.21	11.34	11.46	11.56
3.02	3.16	3.34	3.50	4.05	11.41	11.51	12.04	12.16	12.26
3.15	3.29	3.47	4.03	4.18	12.11	12.23	12.36	12.49	12.59
3.22	3.36	3.54	4.10	4.25	12.41	12.53	1.06	1.19	1.29
3.38	3.52	4.10	4.26	4.41	1.11	1.23	1.37	1.50	2.09
3.50	4.04	4.22	4.38	4.53	2.11	2.23	2.37	2.51	3.01
4.02	4.16	4.34	4.49	5.02	2.41	2.53	3.07	3.21	3.31
4.14	4.28	4.46	5.01	5.14	3.11	3.23	3.37	3.51	4.01
4.30	4.45	5.02	5.17	5.30	3.41	3.53	4.07	4.21	4.31
4.40	4.55	5.12	5.27	5.40	4.11	4.23	4.37	4.51	5.01
4.53	5.08	5.24	5.39	5.52	4.41	4.53	5.07	5.21	5.31
5.07	5.22	5.38	5.53	6.06	5.11	5.23	5.38	5.52	6.01
5.23	5.38	5.53	6.08	6.20	5.41	5.53	6.08	6.22	6.31
5.40	5.55	6.10	6.25	6.36	6.26	6.38	6.53	7.07	7.16
5.57	6.12	6.27	6.42	6.53	7.26	7.38	7.52	8.06	8.15
6.11	6.25	6.40	6.55	7.05	8.26	8.37	8.51	9.05	9.14
6.25	6.39	6.54	7.09	7.19	9.26	9.37	9.51	10.05	10.14
6.44	6.58	7.13	7.28	7.38	10.29	10.40	10.54	11.07	11.16
7.04	7.17	7.32	7.47	7.56	11.33	11.44	11.58	12.11	12.20
7.38	7.51	8.06	8.21	8.30	12.37	12.48	1.02	1.15	1.24
8.37	8.49	9.04	9.19	9.28	<b>CONTINUED ...</b>				

# 105 Uptown / 105 New Westminster Station

From New Westminster Station via Carnarvon, 8 St, Columbia St, 4 St, Royal, Merrivale, Agnes, 1 St, Royal, 2 St, 6 Ave, Cumberland, 8 Ave, Colborne, Owens, 1 St, 8 Ave, 6 St, 6 Ave to 8 St.

From 8 St at 7 Ave via 8 St, 8 Ave, 1 St, Owens, Colborne, 8 Ave, Cumberland, 6 Ave, 2 St, Queens, 1 St, Agnes, 4 St, Columbia St to New Westminster Station.

New Westminster Station Bay 5 6 Ave at 2 St #53589	8 St at 7 Ave (Moody Park) (E)	New Westminster Station Bay 5 6 Ave at 2 St #53589	8 St at 7 Ave (Moody Park) (E)	8 St at 7 Ave (Moody Park) #51431	2 St at 6 Ave #52489	New Westminster Station (E)	8 St at 7 Ave (Moody Park) #51431	2 St at 6 Ave #52489	New Westminster Station (E)		
<b>MON TO FRI</b>		<b>SATURDAY</b>		<b>MON TO FRI</b>		<b>SATURDAY</b>					
6.10	6.21	6.32	<b>... CONTINUED</b>		6.32	6.44	6.54	<b>... CONTINUED</b>			
6.40	6.51	7.02	4.50	5.04	5.19	7.02	7.14	7.24	5.19	5.30	5.40
7.10	7.22	7.36	5.25	5.39	5.54	7.36	7.49	8.00	5.54	6.05	6.15
7.40	7.52	8.08	6.05	6.18	6.32	8.08	8.21	8.32	6.32	6.42	6.51
8.10	8.21	8.37	6.40	6.52	7.06	8.37	8.50	9.01	7.06	7.16	7.25
8.40	8.52	9.08	7.10	7.22	7.35	9.08	9.19	9.30	7.40	7.50	7.59
9.10	9.22	9.38	7.40	7.52	8.05	9.38	9.49	10.00	8.10	8.20	8.29
9.40	9.52	10.08	8.10	8.22	8.34	10.08	10.19	10.30	8.40	8.50	8.59
10.10	10.22	10.38	8.40	8.52	9.03	10.38	10.49	11.00	9.10	9.20	9.29
10.40	10.52	11.08	9.10	9.22	9.33	11.08	11.20	11.31	9.40	9.50	9.59
11.10	11.22	11.38	9.40	9.52	10.03	11.38	11.50	12.01	10.10	10.20	10.29
11.40	11.52	12.08	10.10	10.22	10.33	12.08	12.20	12.31	10.40	10.50	10.59
12.10	12.22	12.38	10.40	10.52	11.03	12.38	12.50	1.00	11.10	11.20	11.29
12.40	12.52	1.08	11.10	11.22	11.33	1.08	1.20	1.30	11.40	11.50	11.59
1.10	1.22	1.38	11.40	11.52	12.03	1.38	1.50	2.00	12.10	12.20	12.29
1.40	1.52	2.08	<b>SUN &amp; HOL</b>		2.08	2.20	2.30	<b>SUN &amp; HOL</b>			
2.10	2.22	2.39	9.10	9.21	9.34	2.39	2.52	3.03	9.40	9.51	10.00
2.40	2.52	3.09	4.50	4.51	5.04	3.09	3.25	3.36	10.10	10.21	10.31
3.10	3.24	3.42	5.10	5.11	5.24	3.42	3.58	4.09	10.40	10.51	11.01
3.45	3.58	4.17	5.30	5.31	5.44	4.17	4.32	4.42	11.10	11.21	11.30
4.20	4.33	4.52	5.50	5.51	6.04	4.52	5.06	5.16	11.40	11.51	12.00
4.50	5.04	5.21	6.10	6.11	6.24	5.21	5.34	5.44	12.10	12.21	12.30
5.25	5.40	5.57	6.20	6.21	6.34	5.57	6.08	6.17	1.10	1.21	1.30
5.50	6.05	6.21	6.30	6.31	6.44	6.21	6.31	6.40	1.40	1.51	2.00
6.25	6.39	6.55	6.40	6.41	6.54	6.40	6.50	7.00	2.10	2.21	2.31
6.50	7.04	7.20	6.50	7.00	7.14	6.55	7.05	7.14	2.40	2.51	3.01
7.20	7.34	7.50	7.20	7.30	7.39	7.20	7.30	7.39	3.10	3.21	3.31
7.45	7.59	8.12	7.40	7.52	8.07	7.50	8.00	8.09	3.40	3.51	4.01
8.15	8.29	8.42	8.10	8.22	8.37	8.12	8.22	8.31	4.10	4.21	4.32
8.40	8.54	9.06	8.40	8.52	9.07	8.42	8.51	9.00	4.40	4.53	5.04
9.10	9.21	9.32	9.10	9.22	9.37	9.06	9.15	9.24	5.10	5.23	5.34
9.40	9.51	10.02	9.40	9.52	10.07	9.32	9.41	9.50	5.40	5.53	6.03
10.10	10.21	10.32	10.10	10.22	10.37	10.02	10.11	10.18	6.10	6.23	6.33
10.40	10.51	11.02	10.40	10.52	11.07	10.32	10.41	10.48	6.40	6.51	7.00
11.10	11.21	11.32	11.10	11.22	11.37	11.02	11.11	11.18	7.10	7.21	7.30
11.40	11.50	12.01	11.40	11.52	12.07	11.32	11.41	11.48	7.40	7.51	8.00
<b>SATURDAY</b>		<b>SATURDAY</b>		<b>SATURDAY</b>							
8.10	8.20	8.34	5.10	5.23	5.37	8.40	8.51	9.00	8.10	8.21	8.30
8.40	8.50	9.04	5.40	5.53	6.06	9.10	9.21	9.30	8.40	8.51	9.00
9.10	9.20	9.34	6.10	6.23	6.36	9.40	9.51	10.00	9.10	9.21	9.30
9.40	9.50	10.04	6.40	6.52	7.05	10.10	10.21	10.30	9.40	9.51	9.60
10.10	10.21	10.37	7.10	7.22	7.35	10.45	10.56	11.05	10.10	10.21	10.30
10.40	10.51	11.07	7.40	7.52	8.05	11.15	11.27	11.37	10.40	10.51	



# 106 Edmonds Station

From New Westminster Station via Carnarvon, 6 St, Edmonds St, Griffiths, 18 Ave to Edmonds Station.

New Westminster Station Bay 7	6 St at 6 Ave #52242	Edmonds Station (E)	New Westminster Station Bay 7	6 St at 6 Ave #52242	Edmonds Station (E)	New Westminster Station Bay 7	6 St at 6 Ave #52242	Edmonds Station (E)
MONDAY TO FRIDAY			MONDAY TO FRIDAY			SATURDAY		
4.53	5.00	5.15	... CONTINUED			5.12	5.18	5.30
5.16	5.23	5.38	<b>3.56</b>	<b>4.08</b>	<b>4.29</b>	5.42	5.48	6.00
5.36	5.43	5.58	<b>4.04</b>	<b>4.16</b>	<b>4.37</b>	6.06	6.12	6.25
5.46	5.53	6.08	<b>4.10</b>	<b>4.22</b>	<b>4.43</b>	6.26	6.32	6.45
5.56	6.03	6.18	<b>4.20</b>	<b>4.32</b>	<b>4.53</b>	6.46	6.52	7.05
6.08	6.15	6.31	<b>4.28</b>	<b>4.40</b>	<b>5.01</b>	7.06	7.13	7.27
6.20	6.27	6.43	<b>4.36</b>	<b>4.48</b>	<b>5.09</b>	7.21	7.28	7.42
6.32	6.39	6.55	<b>4.41</b>	<b>4.53</b>	<b>5.14</b>	7.36	7.44	7.59
6.42	6.49	7.05	<b>4.52</b>	<b>5.04</b>	<b>5.25</b>	7.50	7.58	8.13
6.49	6.57	7.14	<b>5.01</b>	<b>5.13</b>	<b>5.34</b>	8.06	8.14	8.29
6.58	7.06	7.23	<b>5.09</b>	<b>5.21</b>	<b>5.42</b>	8.21	8.29	8.44
7.06	7.14	7.32	<b>5.18</b>	<b>5.29</b>	<b>5.48</b>	8.36	8.44	9.00
7.15	7.23	7.41	<b>5.26</b>	<b>5.37</b>	<b>5.56</b>	8.49	8.57	9.13
7.23	7.31	7.49	<b>5.36</b>	<b>5.47</b>	<b>6.06</b>	9.01	9.10	9.27
7.32	7.41	8.00	<b>5.43</b>	<b>5.54</b>	<b>6.13</b>	9.13	9.22	9.39
7.40	7.49	8.08	<b>5.52</b>	<b>6.03</b>	<b>6.22</b>	9.25	9.34	9.51
7.49	7.58	8.17	<b>5.57</b>	<b>6.08</b>	<b>6.27</b>	9.37	9.46	10.03
7.57	8.06	8.25	<b>6.09</b>	<b>6.20</b>	<b>6.39</b>	9.49	9.58	10.15
8.06	8.15	8.34	<b>6.21</b>	<b>6.31</b>	<b>6.48</b>	10.01	10.10	10.29
8.14	8.23	8.42	<b>6.36</b>	<b>6.45</b>	<b>7.02</b>	10.13	10.22	10.41
8.23	8.32	8.51	<b>6.50</b>	<b>6.59</b>	<b>7.16</b>	10.25	10.34	10.53
8.33	8.42	9.01	<b>7.03</b>	<b>7.12</b>	<b>7.29</b>	10.37	10.47	11.06
8.43	8.52	9.11	<b>7.17</b>	<b>7.26</b>	<b>7.43</b>	10.49	10.59	11.18
8.54	9.03	9.22	<b>7.33</b>	<b>7.42</b>	<b>7.58</b>	11.01	11.11	11.30
9.04	9.13	9.32	<b>7.48</b>	<b>7.57</b>	<b>8.13</b>	11.13	11.23	11.42
9.16	9.25	9.44	<b>8.05</b>	<b>8.14</b>	<b>8.29</b>	11.25	11.35	11.54
9.31	9.41	10.00	<b>8.19</b>	<b>8.28</b>	<b>8.43</b>	11.37	11.47	12.06
9.46	9.56	10.15	<b>8.34</b>	<b>8.43</b>	<b>8.58</b>	11.49	11.59	12.18
10.01	10.11	10.30	<b>8.49</b>	<b>8.58</b>	<b>9.13</b>	11.58	12.08	12.27
10.16	10.26	10.45	<b>9.03</b>	<b>9.12</b>	<b>9.27</b>	12.10	12.20	12.39
10.31	10.41	11.00	<b>9.16</b>	<b>9.25</b>	<b>9.40</b>	12.22	12.32	12.51
10.46	10.56	11.15	<b>9.33</b>	<b>9.42</b>	<b>9.57</b>	12.34	12.44	1.05
11.01	11.11	11.30	<b>9.48</b>	<b>9.57</b>	<b>10.12</b>	12.46	12.56	1.17
11.16	11.26	11.45	<b>10.00</b>	<b>10.08</b>	<b>10.20</b>	12.58	1.08	1.29
11.31	11.41	12.00	<b>10.20</b>	<b>10.28</b>	<b>10.40</b>	1.10	1.20	1.41
11.46	11.56	12.15	<b>10.54</b>	<b>11.02</b>	<b>11.14</b>	1.22	1.32	1.53
12.01	12.11	12.30	<b>11.20</b>	<b>11.27</b>	<b>11.39</b>	1.34	1.44	2.05
12.16	12.26	12.45	<b>11.49</b>	<b>11.56</b>	<b>12.08</b>	1.46	1.56	2.17
12.31	12.41	1.01	12.17	12.24	12.36	1.58	2.08	2.29
12.46	12.56	1.16	12.49	12.56	1.08	2.11	2.21	2.42
1.01	1.12	1.32	1.19	1.26	1.38	2.23	2.33	2.54
1.16	1.27	1.47	1.52	1.59	2.11	2.35	2.45	3.06
1.31	1.42	2.02				2.47	2.57	3.18
1.45	1.56	2.16				2.59	3.09	3.30
2.00	2.11	2.31				3.11	3.21	3.41
2.15	2.26	2.46				3.23	3.33	3.53
2.29	2.40	3.00				3.35	3.45	4.05
2.45	2.56	3.17				3.47	3.57	4.17
3.00	3.11	3.32				3.59	4.09	4.29
3.15	3.26	3.47				4.11	4.21	4.41
3.23	3.34	3.55				4.23	4.33	4.53
3.32	3.44	4.05				4.35	4.45	5.05
3.42	3.54	4.15				4.47	4.57	5.17
3.50	4.02	4.23				4.59	5.09	5.29
CONTINUED ...			CONTINUED ...			CONTINUED ...		

# 106 Edmonds Station

New Westminster Station to Edmonds Station.

(Refer to Monday to Friday for routing)

New Westminster Station Bay 7	6 St at 6 Ave #52242	Edmonds Station (E)	New Westminster Station Bay 7	6 St at 6 Ave #52242	Edmonds Station (E)	New Westminster Station Bay 7	6 St at 6 Ave #52242	Edmonds Station (E)
SATURDAY			SUNDAY & HOLIDAYS			SUNDAY & HOLIDAYS		
... CONTINUED			5.43	5.50	6.01	... CONTINUED		
5.12	5.22	5.41	6.01	6.08	6.20	3.48	3.57	4.15
5.25	5.35	5.54	6.28	6.35	6.47	4.00	4.09	4.27
5.37	5.47	6.06	6.47	6.54	7.07	4.15	4.24	4.42
5.49	5.59	6.18	7.01	7.08	7.22	4.30	4.39	4.57
6.03	6.13	6.31	7.20	7.27	7.41	4.45	4.54	5.12
6.18	6.28	6.46	7.38	7.45	7.59	5.03	5.12	5.30
6.34	6.43	7.00	7.55	8.02	8.16	5.16	5.25	5.43
6.49	6.58	7.15	8.14	8.21	8.36	5.30	5.39	5.56
7.04	7.13	7.30	8.30	8.37	8.52	5.45	5.54	6.11
7.18	7.27	7.44	8.46	8.53	9.08	6.00	6.09	6.26
7.34	7.43	7.59	9.00	9.08	9.24	6.14	6.23	6.40
7.50	7.59	8.15	9.15	9.23	9.39	6.30	6.39	6.55
8.05	8.14	8.30	9.30	9.38	9.54	6.45	6.54	7.10
8.19	8.28	8.44	9.45	9.53	10.09	7.00	7.09	7.25
8.34	8.42	8.57	9.59	10.07	10.23	7.15	7.24	7.40
8.49	8.57	9.12	10.14	10.23	10.40	7.30	7.38	7.53
9.04	9.12	9.26	10.30	10.39	10.57	7.45	7.53	8.08
9.19	9.27	9.41	10.45	10.54	11.12	8.00	8.08	8.23
9.34	9.42	9.56	11.00	11.09	11.27	8.15	8.23	8.38
9.49	9.57	10.11	11.15	11.24	11.42	8.30	8.38	8.53
10.04	10.12	10.25	11.30	11.39	11.57	8.45	8.53	9.08
10.19	10.27	10.40	11.45	11.54	12.12	9.00	9.08	9.23
10.46	10.54	11.07	12.00	12.09	12.27	9.15	9.23	9.38
11.16	11.23	11.36	12.15	12.24	12.42	9.41	9.48	10.03
11.46	11.53	12.06	12.30	12.39	12.58	10.11	10.18	10.33
12.16	12.23	12.35	12.45	12.54	1.13	10.41	10.48	11.03
12.46	12.53	1.05	1.00	1.09	1.28	11.11	11.18	11.30
1.16	1.23	1.35	1.15	1.24	1.43	11.41	11.48	12.00
1.46	1.53	2.05	1.30	1.39	1.58	12.11	12.18	12.30
			1.45	1.54	2.13	12.41	12.48	1.00
			2.00	2.09	2.28	1.15	1.22	1.34
			2.15	2.24	2.43			
			2.30	2.39	2.58			
			2.45	2.54	3.13			
			3.00	3.09	3.27			
			3.15	3.24	3.42			
			3.30	3.39	3.57			
CONTINUED ...			CONTINUED ...			CONTINUED ...		

# 106 New Westminster Station

From Edmonds Station via 18 Ave, Griffiths, Edmonds St, 6 St, Columbia St to New Westminster Station.

Edmonds Station Bay 4 6 St at 6 Ave #52420 New Westminster Station (E)	Edmonds Station Bay 4 6 St at 6 Ave #52420 New Westminster Station (E)	Edmonds Station Bay 4 6 St at 6 Ave #52420 New Westminster Station (E)
MONDAY TO FRIDAY	MONDAY TO FRIDAY	SATURDAY
5:27 5:39 5:46	... CONTINUED	5:35 5:47 5:53
5:43 5:56 6:03	<b>4:05 4:27 4:37</b>	6:05 6:17 6:24
6:03 6:17 6:24	<b>4:12 4:34 4:44</b>	6:30 6:42 6:49
6:23 6:37 6:44	<b>4:21 4:43 4:53</b>	6:50 7:02 7:09
6:38 6:53 7:01	<b>4:29 4:51 5:01</b>	7:10 7:23 7:31
6:51 7:06 7:14	<b>4:38 5:01 5:11</b>	7:32 7:46 7:54
7:03 7:19 7:27	<b>4:48 5:11 5:21</b>	7:47 8:01 8:09
7:15 7:31 7:39	<b>4:58 5:21 5:31</b>	8:03 8:18 8:26
7:24 7:40 7:48	<b>5:06 5:29 5:38</b>	8:17 8:32 8:40
7:33 7:50 7:58	<b>5:14 5:37 5:46</b>	8:33 8:48 8:56
7:41 7:58 8:06	<b>5:19 5:42 5:51</b>	8:49 9:04 9:12
7:50 8:07 8:15	<b>5:30 5:50 5:59</b>	9:05 9:21 9:29
7:58 8:15 8:23	<b>5:39 5:59 6:08</b>	9:19 9:35 9:43
8:07 8:26 8:34	<b>5:47 6:07 6:15</b>	9:32 9:48 9:56
8:15 8:34 8:42	<b>5:54 6:14 6:22</b>	9:44 10:00 10:08
8:22 8:41 8:49	<b>6:02 6:21 6:29</b>	9:56 10:12 10:20
8:32 8:51 8:59	<b>6:11 6:30 6:38</b>	10:08 10:26 10:35
8:41 9:00 9:08	<b>6:18 6:37 6:45</b>	10:20 10:38 10:47
8:49 9:08 9:16	<b>6:27 6:46 6:54</b>	10:34 10:53 11:02
8:58 9:17 9:25	<b>6:32 6:50 6:58</b>	10:47 11:06 11:15
9:09 9:28 9:36	<b>6:44 7:02 7:10</b>	10:59 11:18 11:27
9:20 9:39 9:47	<b>6:54 7:12 7:20</b>	11:11 11:30 11:39
9:32 9:51 10:00	<b>7:07 7:25 7:33</b>	11:23 11:42 11:51
9:43 10:02 10:11	<b>7:21 7:39 7:47</b>	11:35 11:54 <b>12:03</b>
9:56 10:15 10:24	<b>7:34 7:52 8:00</b>	11:47 <b>12:06 12:15</b>
10:08 10:27 10:36	<b>7:48 8:06 8:14</b>	11:59 <b>12:18 12:27</b>
10:23 10:42 10:51	<b>8:03 8:21 8:29</b>	<b>12:11 12:30 12:39</b>
10:38 10:57 11:06	<b>8:18 8:36 8:44</b>	<b>12:23 12:42 12:51</b>
10:53 11:12 11:21	<b>8:34 8:50 8:57</b>	<b>12:33 12:52 1:01</b>
11:08 11:28 11:37	<b>8:48 9:04 9:11</b>	<b>12:45 1:04 1:13</b>
11:23 11:43 11:52	<b>9:03 9:19 9:26</b>	<b>12:57 1:16 1:25</b>
11:38 11:58 <b>12:07</b>	<b>9:18 9:34 9:41</b>	<b>1:10 1:30 1:39</b>
11:53 <b>12:13 12:22</b>	<b>9:32 9:48 9:55</b>	<b>1:22 1:42 1:51</b>
<b>12:08 12:28 12:37</b>	<b>9:45 10:01 10:07</b>	<b>1:34 1:54 2:03</b>
<b>12:23 12:43 12:52</b>	<b>10:02 10:17 10:23</b>	<b>1:46 2:06 2:15</b>
<b>12:38 12:58 1:07</b>	<b>10:17 10:32 10:38</b>	<b>1:58 2:18 2:27</b>
<b>12:53 1:13 1:22</b>	<b>10:29 10:44 10:50</b>	<b>2:10 2:30 2:39</b>
<b>1:08 1:28 1:37</b>	<b>10:45 11:00 11:06</b>	<b>2:22 2:42 2:51</b>
<b>1:23 1:43 1:52</b>	<b>11:19 11:33 11:39</b>	<b>2:34 2:54 3:03</b>
<b>1:38 1:58 2:07</b>	<b>11:44 11:58 12:04</b>	<b>2:47 3:07 3:16</b>
<b>1:53 2:13 2:22</b>	12:13 12:26 12:32	<b>2:59 3:19 3:28</b>
<b>2:08 2:29 2:40</b>	12:43 12:56 1:02	<b>3:11 3:31 3:40</b>
<b>2:23 2:44 2:55</b>	1:15 1:28 1:34	<b>3:23 3:43 3:52</b>
<b>2:37 2:59 3:10</b>	1:44 1:57 2:03	<b>3:35 3:55 4:04</b>
<b>2:45 3:07 3:18</b>	2:16 2:29 2:35	<b>3:46 4:06 4:15</b>
<b>2:54 3:16 3:27</b>		<b>3:58 4:18 4:27</b>
<b>3:02 3:24 3:34</b>		<b>4:10 4:29 4:38</b>
<b>3:10 3:32 3:42</b>		<b>4:22 4:41 4:50</b>
<b>3:20 3:42 3:52</b>		<b>4:34 4:53 5:02</b>
<b>3:28 3:50 4:00</b>		<b>4:46 5:05 5:14</b>
<b>3:39 4:01 4:11</b>		<b>4:58 5:17 5:26</b>
<b>3:47 4:09 4:19</b>		<b>5:10 5:29 5:38</b>
<b>3:55 4:17 4:27</b>		<b>5:22 5:41 5:50</b>
CONTINUED ...		CONTINUED ...

# 106 New Westminster Station

Edmonds Station to New Westminster Station.

(Refer to Monday to Friday for routing)

Edmonds Station Bay 4 6 St at 6 Ave #52420 New Westminster Station (E)	Edmonds Station Bay 4 6 St at 6 Ave #52420 New Westminster Station (E)	Edmonds Station Bay 4 6 St at 6 Ave #52420 New Westminster Station (E)
SATURDAY	SUNDAY & HOLIDAYS	SUNDAY & HOLIDAYS
... CONTINUED	6:06 6:17 6:23	... CONTINUED
<b>5:34 5:53 6:02</b>	6:25 6:36 6:42	<b>3:58 4:16 4:25</b>
<b>5:47 6:06 6:15</b>	6:52 7:03 7:09	<b>4:13 4:31 4:40</b>
<b>6:02 6:20 6:28</b>	7:12 7:24 7:31	<b>4:31 4:49 4:58</b>
<b>6:14 6:32 6:40</b>	7:27 7:39 7:46	<b>4:44 5:02 5:11</b>
<b>6:26 6:44 6:52</b>	7:46 7:59 8:06	<b>4:58 5:16 5:25</b>
<b>6:38 6:56 7:04</b>	8:05 8:18 8:25	<b>5:14 5:32 5:40</b>
<b>6:51 7:09 7:17</b>	8:21 8:34 8:41	<b>5:29 5:47 5:55</b>
<b>7:05 7:22 7:30</b>	8:33 8:47 8:54	<b>5:43 6:01 6:09</b>
<b>7:20 7:37 7:45</b>	8:45 8:59 9:06	<b>5:59 6:17 6:25</b>
<b>7:35 7:52 8:00</b>	8:59 9:13 9:20	<b>6:14 6:32 6:40</b>
<b>7:49 8:06 8:14</b>	9:14 9:29 9:36	<b>6:29 6:47 6:55</b>
<b>8:04 8:20 8:27</b>	9:29 9:44 9:51	<b>6:45 7:02 7:10</b>
<b>8:20 8:36 8:43</b>	9:44 10:00 10:07	<b>7:00 7:17 7:24</b>
<b>8:35 8:51 8:58</b>	9:59 10:15 10:22	<b>7:15 7:32 7:39</b>
<b>8:49 9:05 9:12</b>	10:14 10:31 10:39	<b>7:30 7:46 7:53</b>
<b>9:03 9:19 9:26</b>	10:29 10:46 10:54	<b>7:45 8:01 8:08</b>
<b>9:18 9:34 9:41</b>	10:45 11:02 11:10	<b>7:59 8:15 8:22</b>
<b>9:33 9:49 9:56</b>	10:59 11:16 11:24	<b>8:14 8:30 8:37</b>
<b>9:48 10:04 10:11</b>	11:14 11:31 11:40	<b>8:29 8:45 8:52</b>
<b>10:03 10:17 10:24</b>	11:29 11:46 11:55	<b>8:44 9:00 9:07</b>
<b>10:18 10:32 10:39</b>	11:43 <b>12:01 12:10</b>	<b>8:59 9:15 9:22</b>
<b>10:33 10:47 10:54</b>	11:58 <b>12:16 12:25</b>	<b>9:13 9:29 9:36</b>
<b>10:48 11:02 11:09</b>	<b>12:13 12:31 12:40</b>	<b>9:43 9:59 10:06</b>
<b>11:15 11:29 11:35</b>	<b>12:28 12:46 12:55</b>	<b>10:14 10:29 10:36</b>
<b>11:44 11:58 12:04</b>	<b>12:43 1:01 1:10</b>	<b>10:44 10:59 11:06</b>
12:14 12:28 12:34	<b>12:58 1:16 1:25</b>	<b>11:14 11:29 11:36</b>
12:43 12:57 1:03	<b>1:13 1:31 1:40</b>	<b>11:44 11:59 12:06</b>
1:13 1:26 1:32	<b>1:28 1:46 1:55</b>	12:14 12:27 12:33
1:43 1:56 2:02	<b>1:43 2:01 2:10</b>	12:44 12:57 1:03
2:13 2:26 2:32	<b>1:58 2:16 2:25</b>	1:14 1:27 1:33
	<b>2:13 2:31 2:40</b>	1:45 1:58 2:04
	<b>2:28 2:46 2:55</b>	
	<b>2:43 3:01 3:10</b>	
	<b>2:58 3:16 3:25</b>	
	<b>3:16 3:34 3:43</b>	
	<b>3:28 3:46 3:55</b>	
	<b>3:43 4:01 4:10</b>	
	CONTINUED ...	

## 109 New Westminster Station / 109 Lougheed Station

From Lougheed Station via Gatineau, North Rd, Columbia St, Cumberland, Richmond, Jamieson Court, turn-around, Jamieson Court, Richmond, Columbia to New Westminster Station.

From New Westminster Station via McNeely, Carnarvon, 8 St, Columbia St, Richmond, Jamieson Court, turn-around, Jamieson Court, Richmond, Cumberland, Columbia, North Rd, Gatineau to Lougheed Station.

Lougheed Station Bay 10	New Westminster Station (E)	New Westminster Station Bay 5	Lougheed Station (E)	Lougheed Station Bay 10	New Westminster Station (E)	New Westminster Station Bay 5	Lougheed Station (E)
<b>MONDAY TO FRIDAY</b>				<b>SATURDAY</b>			
5.35	5.52	5.05	5.22	5.35	5.52	5.00	5.16
6.30	6.49	6.00	6.20	6.30	6.47	6.00	6.18
7.00	7.22	7.00	7.21	7.30	7.47	7.00	7.18
7.30	7.53	7.30	7.53	8.30	8.47	8.00	8.19
8.00	8.23	8.00	8.23	9.30	9.48	9.00	9.20
8.30	8.53	8.30	8.54	10.30	10.50	10.00	10.20
9.32	9.54	9.00	9.24	11.30	11.51	11.00	11.23
10.31	10.53	10.00	10.24	12.30	12.51	12.00	12.23
11.31	11.53	11.00	11.25	1.30	1.51	1.00	1.23
12.32	12.54	12.00	12.25	2.30	2.51	2.00	2.24
1.32	1.55	1.00	1.25	3.30	3.51	3.00	3.24
2.30	2.54	2.00	2.25	4.30	4.51	4.00	4.24
3.00	3.24	3.00	3.31	5.30	5.51	5.00	5.22
3.45	4.09	3.30	4.02	6.30	6.50	6.00	6.22
4.15	4.39	4.00	4.32	7.30	7.49	7.00	7.21
4.45	5.09	4.30	5.02	8.30	8.48	8.00	8.19
5.15	5.39	5.00	5.31	9.30	9.48	9.00	9.19
5.45	6.09	5.30	5.59	10.30	10.48	10.00	10.19
6.15	6.37	6.00	6.25	11.30	11.48	11.00	11.18
6.45	7.07	6.30	6.53	12.30	12.48	12.00	12.17
7.30	7.49	7.00	7.23	1.30	1.46	1.00	1.17
8.30	8.49	8.00	8.21	<b>SUNDAY &amp; HOLIDAYS</b>			
9.30	9.47	9.00	9.20	6.35	6.52	7.00	7.19
10.30	10.47	10.00	10.20	7.35	7.53	8.00	8.19
11.30	11.46	11.00	11.20	8.35	8.54	9.00	9.19
12.30	12.46	12.00	12.16	9.35	9.54	10.00	10.19
1.30	1.46	1.00	1.16	10.35	10.55	11.00	11.21
		2.00	2.16	11.35	11.55	12.00	12.21
				12.35	12.55	1.00	1.22
				1.35	1.55	2.00	2.22
				2.35	2.55	3.00	3.21
				3.35	3.55	4.00	4.21
				4.35	4.54	5.00	5.21
				5.35	5.54	6.00	6.20
				6.35	6.54	7.00	7.20
				7.35	7.53	8.00	8.20
				8.35	8.53	9.00	9.20
				9.35	9.53	10.00	10.18
				10.35	10.53	11.00	11.18
				11.30	11.48	12.00	12.17
				12.30	12.46		

## 31 Metrotown/ 31 River District

From River District Crossing via Sawmill Cres, Marine Way, Marine Dr, Matheson, Arbor, Boundary, Imperial, Willingdon, Central, to Metrotown Station.

From Metrotown Station, Central, Willingdon, Imperial, Boundary, Arbor, Matheson, Marine Dr, Marine Way, Sawmill Cr to River District Crossing.

Sawmill Cres at River District Crossing #60653	Metrotown Station (E)	Sawmill Cres at River District Crossing #60653	Metrotown Station (E)	Metrotown Station Bay 7	Sawmill Cres at River District Crossing (E)	Metrotown Station Bay 7	Sawmill Cres at River District Crossing (E)
<b>MONDAY TO FRIDAY</b>				<b>SATURDAY</b>			
6.11	6.23	7.22	7.36	6.00	6.11	7.10	7.22
6.31	6.43	8.02	8.16	6.20	6.31	7.50	8.02
6.52	7.04	8.42	8.56	6.40	6.52	8.30	8.42
7.12	7.26	9.12	9.27	7.00	7.12	9.00	9.12
7.32	7.46	9.42	9.57	7.20	7.32	9.30	9.42
7.52	8.06	10.12	10.27	7.40	7.52	10.00	10.12
8.12	8.26	10.42	10.58	8.00	8.12	10.30	10.42
8.32	8.47	11.12	11.28	8.20	8.32	11.00	11.12
8.52	9.07	11.32	11.48	8.40	8.52	11.20	11.32
9.12	9.27	11.54	12.10	9.00	9.12	11.40	11.54
9.42	9.57	12.14	12.31	9.30	9.42	12.00	12.14
10.12	10.27	12.34	12.51	10.00	10.12	12.20	12.34
10.42	10.57	12.54	1.11	10.30	10.42	12.40	12.54
11.12	11.27	1.14	1.32	11.00	11.12	1.00	1.14
11.42	11.57	1.34	1.52	11.30	11.42	1.20	1.34
12.14	12.29	1.54	2.12	12.00	12.14	1.40	1.54
12.44	12.59	2.14	2.32	12.30	12.44	2.00	2.14
1.14	1.29	2.34	2.54	1.00	1.14	2.20	2.34
1.45	2.00	2.54	3.14	1.30	1.45	2.40	2.54
2.15	2.30	3.14	3.33	2.00	2.15	3.00	3.14
2.45	3.01	3.34	3.53	2.30	2.45	3.20	3.34
3.15	3.32	3.54	4.13	3.00	3.15	3.40	3.54
3.35	3.53	4.14	4.32	3.20	3.35	4.00	4.14
3.55	4.13	4.34	4.52	3.40	3.55	4.20	4.34
4.15	4.33	4.54	5.12	4.00	4.15	4.40	4.54
4.35	4.53	5.14	5.32	4.20	4.35	5.00	5.14
4.55	5.13	5.44	6.02	4.40	4.55	5.30	5.44
5.15	5.33	6.14	6.29	5.00	5.15	6.00	6.14
5.35	5.53	6.43	6.58	5.20	5.35	6.30	6.43
5.55	6.13	7.11	7.24	5.40	5.55	6.59	7.11
6.14	6.30	7.42	7.55	6.00	6.14	7.30	7.42
6.34	6.50	8.12	8.24	6.20	6.34	8.00	8.12
6.54	7.10	8.42	8.54	6.40	6.54	8.30	8.42
7.14	7.28	9.11	9.23	7.00	7.14	9.00	9.11
7.44	7.56	9.41	9.53	7.30	7.44	9.30	9.41
8.12	8.24	10.11	10.23	8.00	8.12	10.00	10.11
8.42	8.54			8.30	8.42		
9.12	9.24			9.00	9.12		
9.42	9.54			9.30	9.42		
10.12	10.24			10.00	10.12		
<b>SUNDAY &amp; HOLIDAYS</b>				<b>SUNDAY &amp; HOLIDAYS</b>			
8.01	8.15	... CONTINUED		7.50	8.01	... CONTINUED	
8.41	8.55	3.44	4.00	8.30	8.41	3.30	3.44
9.11	9.25	4.14	4.30	9.00	9.11	4.00	4.14
9.41	9.55	4.44	5.00	9.30	9.41	4.30	4.44
10.13	10.27	5.14	5.30	10.00	10.13	5.00	5.14
10.42	10.56	5.44	6.00	10.30	10.42	5.30	5.44
11.12	11.28	6.14	6.30	11.00	11.12	6.00	6.14
11.42	11.58	6.44	6.58	11.30	11.42	6.30	6.44
12.12	12.28	7.14	7.28	12.00	12.12	7.00	7.14
12.42	12.58	7.44	7.58	12.30	12.42	7.30	7.44
1.12	1.28	8.14	8.28	1.00	1.12	8.00	8.14
1.42	1.58	8.42	8.56	1.30	1.42	8.30	8.42
2.14	2.30	9.12	9.26	2.00	2.14	9.00	9.12
2.44	3.00	9.42	9.56	2.30	2.44	9.30	9.42
3.14	3.30	10.12	10.26	3.00	3.14	10.00	10.12
CONTINUED ...				CONTINUED ...			



# 112 Edmonds Station

From New Westminster Station via Carnarvon, 8 St, Columbia, Stewardson Way, 12 St, Kingsway, 14 Ave, Griffiths, 18 Ave to Edmonds Station.

New Westminster Station Bay 10	Edmonds Station (E)	New Westminster Station Bay 10	Edmonds Station (E)	New Westminster Station Bay 10	Edmonds Station (E)	New Westminster Station Bay 10	Edmonds Station (E)
MON TO FRI		MON TO FRI		SATURDAY		SUN & HOL	
5.07	5.24	... CONTINUED		... CONTINUED		... CONTINUED	
5.47	6.04	5.33	5.53	12.57	1.18	11.58	12.16
6.04	6.21	5.49	6.09	1.12	1.33	12.32	12.51
6.23	6.40	6.06	6.26	1.28	1.49	1.02	1.21
6.35	6.52	6.26	6.46	1.43	2.04	1.32	1.51
6.49	7.06	6.40	7.00	1.58	2.19	2.03	2.24
7.07	7.24	7.01	7.21	2.12	2.33	2.32	2.53
7.20	7.38	7.29	7.48	2.28	2.49	3.03	3.24
7.33	7.51	8.02	8.20	2.43	3.04	3.35	3.56
7.45	8.04	8.30	8.48	3.00	3.21	4.05	4.24
7.56	8.15	9.00	9.18	3.15	3.36	4.35	4.54
8.08	8.27	9.23	9.41	3.30	3.51	5.05	5.24
8.22	8.41	10.01	10.17	3.45	4.06	5.33	5.52
8.34	8.53	10.30	10.46	4.00	4.21	6.07	6.26
8.48	9.08	11.01	11.16	4.14	4.35	6.29	6.48
9.03	9.23	11.31	11.46	4.30	4.51	6.59	7.18
9.20	9.38	12.01	12.16	4.46	5.06	7.29	7.47
9.34	9.52	12.23	12.38	5.01	5.21	8.02	8.18
9.49	10.07	1.00	1.14	5.16	5.36	8.31	8.47
10.04	10.22	1.27	1.41	5.31	5.51	8.58	9.14
10.19	10.37	SATURDAY		5.41	6.02	9.31	9.47
10.34	10.52	5.36 5.50		6.05	6.26	10.02	10.17
10.49	11.07	5.55 6.09		6.24	6.44	10.32	10.47
11.04	11.22	6.26 6.40		6.58	7.18	11.00	11.15
11.19	11.37	6.58 7.12		7.32	7.50	11.31	11.46
11.34	11.52	7.17 7.32		8.04	8.21	12.02	12.17
11.49	12.08	7.33 7.48		8.32	8.49	12.32	12.47
12.04	12.23	7.47 8.02		8.59	9.15		
12.19	12.38	8.00 8.16		9.33	9.49		
12.34	12.53	8.16 8.32		9.59	10.14		
12.49	1.08	8.31 8.47		11.00	11.15		
1.02	1.21	8.50 9.06		11.27	11.42		
1.17	1.36	9.03 9.19		11.57	12.11		
1.33	1.52	9.18 9.34		12.31	12.45		
1.45	2.07	9.33 9.49		1.10	1.24		
2.01	2.23	9.49 10.06		1.35	1.49		
2.17	2.39	10.07 10.24		SUN & HOL			
2.33	2.55	10.21 10.40		6.52 7.08			
2.49	3.11	10.32 10.51		7.25 7.41			
2.57	3.19	11.00 11.19		7.58 8.14			
3.12	3.34	11.13 11.34		8.28 8.44			
3.27	3.49	11.28 11.49		8.58 9.14			
3.44	4.06	11.43 12.04		9.28 9.44			
3.58	4.20	11.58 12.19		9.56 10.14			
4.13	4.36	12.13 12.34		10.26 10.44			
4.28	4.51	12.28 12.49		10.56 11.14			
4.43	5.06	12.42 1.03		11.26 11.44			
4.59	5.22	CONTINUED ...		CONTINUED ...			
5.17	5.37	CONTINUED ...		CONTINUED ...			
CONTINUED ...	CONTINUED ...	CONTINUED ...		CONTINUED ...			

# 112 New Westminster Station

From Edmonds Station via 18 Ave, Griffiths, 14 Ave, Kingsway, 12 St, Stewardson Way, Columbia St, 10 St, Carnarvon to New Westminster Station.

Edmonds Station Bay 5	New Westminster Station (E)	Edmonds Station Bay 5	New Westminster Station (E)	Edmonds Station Bay 5	New Westminster Station (E)	Edmonds Station Bay 5	New Westminster Station (E)
MON TO FRI		MON TO FRI		SATURDAY		SUN & HOL	
4.46	5.02	... CONTINUED		... CONTINUED		... CONTINUED	
5.26	5.40	5.45	6.06	1.14	1.32	11.33	11.50
6.06	6.21	6.00	6.19	1.26	1.44	12.03	12.20
6.23	6.39	6.15	6.34	1.43	2.01	12.33	12.50
6.42	6.58	6.35	6.54	1.55	2.13	1.03	1.20
6.55	7.11	7.05	7.24	2.13	2.31	1.35	1.53
7.08	7.24	7.35	7.54	2.26	2.44	2.04	2.22
7.20	7.36	8.05	8.21	2.43	3.01	2.35	2.53
7.31	7.49	8.35	8.51	2.58	3.16	3.07	3.25
7.43	8.01	9.01	9.17	3.16	3.34	3.35	3.53
7.56	8.14	9.37	9.53	3.28	3.46	4.05	4.23
8.12	8.30	10.07	10.22	3.46	4.04	4.38	4.55
8.29	8.47	10.37	10.52	3.57	4.15	5.06	5.23
8.44	9.02	11.03	11.17	4.17	4.35	5.39	5.56
8.56	9.14	11.37	11.51	4.27	4.45	6.07	6.24
9.10	9.28	12.03	12.17	4.45	5.03	6.36	6.53
9.25	9.43	12.41	12.55	4.57	5.15	7.07	7.24
9.39	9.57	1.46	1.58	5.15	5.33	7.38	7.53
9.54	10.12	2.39	2.51	5.27	5.45	8.06	8.21
10.09	10.26			5.42	6.00	8.33	8.48
10.24	10.41	SATURDAY		5.56	6.14	9.06	9.21
10.39	10.56	5.33 5.46		6.13	6.31	9.36	9.51
10.54	11.11	6.07 6.20		6.35	6.53	10.06	10.21
11.09	11.26	6.37 6.50		7.07	7.25	10.36	10.51
11.24	11.41	7.10 7.23		7.40	7.58	11.06	11.20
11.39	11.56	7.25 7.38		8.09	8.24	11.38	11.52
11.54	12.11	7.39 7.54		8.35	8.50	12.13	12.27
12.10	12.27	7.55 8.10		9.09	9.24	12.52	1.06
12.25	12.42	8.09 8.24		9.43	9.58	1.05	1.19
12.40	12.57	8.28 8.43		10.13	10.28		
12.55	1.12	8.41 8.56		10.43	10.58		
1.11	1.28	8.56 9.11		11.14	11.27		
1.23	1.40	9.11 9.26		11.47	12.00		
1.38	1.56	9.26 9.41		12.15	12.28		
1.54	2.12	9.41 9.56		12.52	1.05		
2.09	2.28	9.56 10.11		1.54	2.07		
2.25	2.44	10.11 10.27		2.43	2.56		
2.41	3.01	10.30 10.46		SUN & HOL			
2.57	3.17	10.41 10.57		6.32 6.44			
3.13	3.33	10.56 11.12		7.04 7.16			
3.26	3.46	11.12 11.30		7.34 7.47			
3.47	4.07	11.26 11.44		8.04 8.18			
3.56	4.16	11.42 12.00		8.34 8.48			
4.11	4.31	11.56 12.14		9.04 9.18			
4.27	4.47	12.12 12.30		9.34 9.48			
4.43	5.03	12.25 12.43		10.03 10.19			
4.58	5.18	12.42 1.00		10.33 10.49			
5.13	5.34	12.55 1.13		11.03 11.19			
5.30	5.51	CONTINUED ...		CONTINUED ...			
CONTINUED ...	CONTINUED ...	CONTINUED ...		CONTINUED ...			

## 116 Edmonds Station

From Metrotown Station via Central Blvd., Imperial, Sussex, Portland, Patterson, Marine Drive, Roseberry, Marine Way, Boundary, North Fraser Way, Marine Way, Byrne, Southridge, Griffiths, 18 Ave to Edmonds Station.

Metrotown Station Bay 12 N. Fraser Way at 3700 Block #52707 Edmonds Station (E)			Metrotown Station Bay 12 N. Fraser Way at 3700 Block #52707 Edmonds Station (E)			Metrotown Station Bay 12 N. Fraser Way at 3700 Block #52707 Edmonds Station (E)			Metrotown Station Bay 12 N. Fraser Way at 3700 Block #52707 Edmonds Station (E)		
MON TO FRI			MON TO FRI			SATURDAY			SUN & HOL		
5.35	5.47	6.06	...	CONTINUED		7.31	7.43	8.01	9.00	9.12	9.30
5.50	6.02	6.21	2.29	2.43	3.07	8.00	8.12	8.30	9.30	9.42	10.00
6.02	6.15	6.36	2.44	2.59	3.24	8.30	8.42	9.00	10.00	10.12	10.30
6.15	6.28	6.49	3.00	3.15	3.40	9.00	9.12	9.30	10.30	10.42	11.00
6.26	6.39	7.00	3.14	3.29	3.54	9.30	9.43	10.02	11.00	11.13	11.31
6.38	6.52	7.13	3.31	3.46	4.11	10.00	10.13	10.32	11.30	11.43	12.01
6.50	7.04	7.25	3.44	3.59	4.24	10.30	10.43	11.02	12.00	12.13	12.31
7.01	7.15	7.36	3.59	4.14	4.39	11.00	11.14	11.33	12.30	12.43	1.01
7.11	7.25	7.46	4.09	4.24	4.49	11.30	11.44	12.03	1.00	1.13	1.31
7.21	7.35	7.56	4.19	4.35	5.01	12.00	12.14	12.33	1.30	1.44	2.04
7.32	7.47	8.10	-	4.47	5.12	12.32	12.47	1.07	2.00	2.14	2.34
7.42	7.57	8.20	4.34	4.50	5.16	1.00	1.15	1.35	2.30	2.44	3.04
7.52	8.07	8.29	4.39	4.55	5.21	1.30	1.45	2.05	3.00	3.14	3.34
8.02	8.17	8.39	4.49	5.05	5.30	2.01	2.16	2.37	3.30	3.44	4.04
8.13	8.28	8.50	4.59	5.15	5.40	2.29	2.44	3.05	4.00	4.15	4.35
8.25	8.40	9.02	5.14	5.30	5.55	3.00	3.15	3.36	4.30	4.45	5.05
8.38	8.53	9.15	5.30	5.45	6.07	3.29	3.44	4.05	5.00	5.15	5.35
8.49	9.04	9.26	5.44	5.59	6.21	4.00	4.15	4.36	5.30	5.45	6.05
9.01	9.16	9.38	5.59	6.14	6.36	4.30	4.45	5.06	6.00	6.14	6.32
9.30	9.44	10.05	6.14	6.29	6.51	5.00	5.15	5.35	6.28	6.42	7.00
10.00	10.14	10.35	6.29	6.44	7.06	5.30	5.45	6.05	7.00	7.14	7.32
10.30	10.44	11.05	7.00	7.14	7.34	6.00	6.14	6.34	7.30	7.44	8.02
10.59	11.13	11.34	7.31	7.45	8.05	6.30	6.44	7.04	8.00	8.14	8.32
11.29	11.43	12.04	8.01	8.15	8.35	7.00	7.14	7.33	8.30	8.43	9.01
11.59	12.13	12.34	8.31	8.45	9.04	7.30	7.44	8.03	9.00	9.13	9.31
12.29	12.43	1.04	9.01	9.15	9.34	8.00	8.14	8.32	9.30	9.43	10.01
12.59	1.13	1.35	9.31	9.45	10.04	8.30	8.44	9.02	10.00	10.13	10.31
1.29	1.43	2.05	9.59	10.13	10.32	9.00	9.14	9.32	10.57	11.10	11.28
1.59	2.13	2.35	11.05	11.19	11.38	9.30	9.44	10.02			
2.14	2.28	2.52				10.00	10.13	10.31			
CONTINUED ...						11.00	11.13	11.31			

## 116 Metrotown Station

From Edmonds Station via 18 Ave, Griffiths, Southridge, Byrne, Marine Way, North Fraser Way, Boundary, Marine Way, Greenall, Keith, Roseberry, Marine Drive, Joffre, Rumble, Sussex, Imperial, Willingdon, Central Blvd to Metrotown Station.

Edmonds Station Bay 6 N. Fraser Way at Glenlyon Pky # 59721 Metrotown Station (E)			Edmonds Station Bay 6 N. Fraser Way at Glenlyon Pky W # 59721 Metrotown Station (E)			Edmonds Station Bay 6 N. Fraser Way at Glenlyon Pky W # 59721 Metrotown Station (E)			Edmonds Station Bay 6 N. Fraser Way at Glenlyon Pky W # 59721 Metrotown Station (E)		
MON TO FRI			MON TO FRI			SATURDAY			SUN & HOL		
5.35	5.54	6.12	...	CONTINUED		6.36	6.53	7.11	8.15	8.31	8.50
5.55	6.14	6.32	2.26	2.46	3.09	7.14	7.31	7.49	8.45	9.01	9.20
6.05	6.25	6.43	2.43	3.03	3.26	7.44	8.01	8.19	9.15	9.31	9.50
6.15	6.35	6.53	2.58	3.18	3.41	8.13	8.30	8.48	9.45	10.01	10.20
6.25	6.45	7.03	3.13	3.33	3.56	8.42	8.59	9.17	10.15	10.31	10.50
6.35	6.55	7.13	3.29	3.49	4.12	9.15	9.33	9.53	10.45	11.01	11.20
6.45	7.05	7.24	3.45	4.06	4.29	9.44	10.02	10.22	11.15	11.31	11.50
6.55	7.15	7.34	3.59	4.20	4.43	10.14	10.32	10.54	11.45	12.01	12.20
7.05	7.25	7.44	4.10	4.31	4.54	10.44	11.02	11.24	12.15	12.31	12.50
7.15	7.35	7.54	4.22	4.43	5.06	11.12	11.30	11.52	12.44	1.01	1.22
7.25	7.45	8.04	4.34	4.55	5.18	11.41	11.59	12.21	1.15	1.32	1.53
7.35	7.57	8.17	4.46	5.07	5.30	12.12	12.30	12.52	1.45	2.02	2.23
7.45	8.07	8.27	4.56	5.17	5.40	12.41	12.59	1.21	2.15	2.32	2.53
7.55	8.17	8.37	5.10	5.31	5.54	1.17	1.35	1.57	2.45	3.02	3.23
8.05	8.27	8.49	5.25	5.46	6.09	1.43	2.01	2.23	3.15	3.32	3.53
8.15	8.37	8.59	5.40	6.00	6.22	2.13	2.31	2.54	3.45	4.02	4.23
8.25	8.47	9.09	5.55	6.15	6.37	2.42	3.00	3.23	4.15	4.32	4.53
8.35	8.57	9.19	6.15	6.34	6.54	3.10	3.28	3.51	4.45	5.02	5.21
8.45	9.07	9.29	6.45	7.04	7.24	3.41	3.59	4.22	5.15	5.32	5.51
8.55	9.17	9.39	7.15	7.34	7.54	4.10	4.28	4.51	5.45	6.02	6.20
9.10	9.30	9.51	7.45	8.03	8.21	4.42	5.00	5.22	6.15	6.32	6.50
9.39	9.59	10.20	8.15	8.32	8.50	5.14	5.32	5.54	6.45	7.02	7.20
10.10	10.29	10.50	8.45	9.02	9.20	5.42	6.00	6.20	7.15	7.32	7.50
10.40	10.59	11.20	9.15	9.32	9.50	6.15	6.33	6.53	7.45	8.02	8.19
11.10	11.29	11.50	9.45	10.02	10.20	6.45	7.03	7.22	8.15	8.32	8.49
11.39	11.58	12.19	10.15	10.32	10.50	7.13	7.30	7.48	8.45	9.02	9.19
12.09	12.29	12.51	11.15	11.32	11.50	7.45	8.02	8.20	9.15	9.31	9.47
12.39	12.59	1.21				8.15	8.32	8.50	9.45	10.01	10.17
1.09	1.29	1.51				8.45	9.02	9.20	10.15	10.31	10.47
1.40	2.00	2.22				9.15	9.32	9.50	11.20	11.36	11.52
1.57	2.17	2.39				9.45	10.02	10.20			
2.12	2.32	2.55				10.15	10.31	10.48			
CONTINUED ...						11.29	11.45	12.02			



# 123 Brentwood Station

From New Westminster Station via McNeely, Carnarvon, 8 St, Canada Way, Willingdon to Brentwood Station.

New Westminster Station Bay 4 8 St at 5 Ave #51429 (E) Brentwood Station (E)	New Westminster Station Bay 4 8 St at 5 Ave #51429 (E) Brentwood Station (E)	New Westminster Station Bay 4 8 St at 5 Ave #51429 (E) Brentwood Station (E)	New Westminster Station Bay 4 8 St at 5 Ave #51429 (E) Brentwood Station (E)	MON TO FRI	MON TO FRI	SATURDAY	SUN & HOL
				CONTINUED ...	CONTINUED ...	CONTINUED ...	CONTINUED ...
5:28	5:31	5:41*	5:52	5:56	6:00	6:05*	6:10
5:55	5:58	6:05*	6:10	6:13	6:43	6:48	6:52
6:26	6:29	6:59	6:40	6:44	7:15	7:20	7:24
6:53	6:57	7:28	7:05	7:09	7:43	7:47	7:51
7:17	7:21	7:55	7:29	7:33	8:07	8:11	8:15
7:41	7:45	8:21	7:53	7:58	8:35	8:39	8:43
8:08	8:13	8:51	8:08	8:28	9:05	9:09	9:13
8:38	8:43	9:20	8:52	8:56	9:32	9:36	9:40
9:08	9:12	9:46	9:23	9:27	10:01	10:05	10:09
9:38	9:42	10:15	9:53	9:57	10:30	10:34	10:38
10:08	10:12	10:45	10:23	10:27	11:00	11:04	11:08
10:37	10:41	11:14	10:52	10:56	11:29	11:33	11:37
11:07	11:11	11:44	11:22	11:26	11:59	12:03	12:07
11:37	11:41	12:15	11:52	11:56	12:30	12:34	12:38
12:07	12:11	12:45	12:22	12:26	1:00	1:04	1:08
12:37	12:41	1:15	1:22	1:26	1:51	1:55	1:59
1:07	1:11	1:45	1:22	1:26	2:00	2:04	2:08
1:36	1:40	2:15	2:08	2:12	2:49	2:53	2:57
1:53	1:57	2:32	2:23	2:27	3:04	3:08	3:12
2:08	2:12	2:49	2:35	2:40	3:18	3:22	3:26
2:48	2:53	3:31	3:23	3:28	4:02	4:06	4:10
3:08	3:16	-	3:23	3:31	-	-	-
3:31	3:36	4:17	3:36	3:45	-	-	-
3:38	3:45	-	3:53	4:00	-	-	-
4:46	4:51	4:32	3:59	4:04	4:45	-	-
4:08	4:15	-	4:17	4:21	5:04	-	-
4:16	4:21	5:04	4:23	4:30	5:18	-	-
4:30	4:35	5:18	4:45	4:50	5:45	-	-
5:02	5:07	5:45	5:08	5:15	-	-	-
5:08	5:15	-	5:15	5:20	-	-	-
CONTINUED ...	CONTINUED ...	CONTINUED ...	CONTINUED ...	CONTINUED ...	CONTINUED ...	CONTINUED ...	CONTINUED ...

\* Trip starts from Canada Way at 12 Ave 19 minutes earlier.

# 123 New Westminster Station

From Brentwood Station via Willingdon, Canada Way, 8 St, Columbia St to New Westminster Station.

Brentwood Station Bay 7 8 St at 8 Ave #51417 (E) New Westminster Station (E)	Brentwood Station Bay 7 8 St at 8 Ave #51417 (E) New Westminster Station (E)	Brentwood Station Bay 7 8 St at 8 Ave #51417 (E) New Westminster Station (E)	Brentwood Station Bay 7 8 St at 8 Ave #51417 (E) New Westminster Station (E)	MON TO FRI	MON TO FRI	SATURDAY	SUN & HOL
				CONTINUED ...	CONTINUED ...	CONTINUED ...	CONTINUED ...
4:40	5:02	5:07	4:40	5:02	5:07	5:04	5:26
5:27	5:49	5:54	5:27	5:49	5:54	5:41	6:04
5:41	6:04	6:10	5:41	6:04	6:10	5:52	6:15
5:52	6:15	6:21	5:52	6:15	6:21	6:13	6:38
6:28	6:53	6:59	6:28	6:53	6:59	6:43	7:09
6:43	7:09	7:15	6:43	7:09	7:15	6:58	7:25
6:58	7:25	7:32	6:58	7:25	7:32	7:12	7:39
7:12	7:39	7:46	7:12	7:39	7:46	7:28	7:56
7:28	7:56	8:03	7:28	7:56	8:03	7:43	8:13
7:43	8:13	8:20	7:43	8:13	8:20	7:57	8:29
7:57	8:29	8:36	7:57	8:29	8:36	8:13	8:45
8:13	8:45	8:52	8:13	8:45	8:52	8:28	8:59
8:28	8:59	9:06	8:28	8:59	9:06	8:41	9:11
8:41	9:11	9:18	8:41	9:11	9:18	8:56	9:26
8:56	9:26	9:33	8:56	9:26	9:33	9:09	9:37
9:09	9:37	9:44	9:09	9:37	9:44	9:24	9:52
9:24	9:52	9:59	9:24	9:52	9:59	9:42	10:10
9:42	10:10	10:17	9:42	10:10	10:17	9:56	10:24
9:56	10:24	10:31	9:56	10:24	10:31	10:11	10:39
10:11	10:39	10:46	10:11	10:39	10:46	10:25	10:53
10:25	10:53	11:00	10:25	10:53	11:00	10:40	11:08
10:40	11:08	11:15	10:40	11:08	11:15	10:55	11:23
10:55	11:23	11:30	10:55	11:23	11:30	11:10	11:39
11:10	11:39	11:46	11:10	11:39	11:46	11:24	11:53
11:24	11:53	12:00	11:24	11:53	12:00	11:39	12:08
11:39	12:08	12:15	11:39	12:08	12:15	11:54	12:23
11:54	12:23	12:30	11:54	12:23	12:30	12:09	12:38
12:09	12:38	12:45	12:09	12:38	12:45	12:25	12:54
12:25	12:54	1:01	12:25	12:54	1:01	12:40	1:09
12:40	1:09	1:16	12:40	1:09	1:16	12:55	1:24
12:55	1:24	1:31	12:55	1:24	1:31	1:10	1:40
1:10	1:40	1:47	1:10	1:40	1:47	1:25	1:55
1:25	1:55	2:02	1:25	1:55	2:02	1:40	2:10
1:40	2:10	2:17	1:40	2:10	2:17	1:55	2:25
1:55	2:25	2:32	1:55	2:25	2:32	2:10	2:44
2:10	2:44	2:52	2:10	2:44	2:52	2:25	2:59
2:25	2:59	3:07	2:25	2:59	3:07	2:39	3:13
2:39	3:13	3:21	2:39	3:13	3:21	2:53	3:27
2:53	3:27	3:35	2:53	3:27	3:35	3:12	3:47
3:12	3:47	3:55	3:12	3:47	3:55	3:27	4:02
3:27	4:02	4:10	3:27	4:02	4:10	3:41	4:16
3:41	4:16	4:24	3:41	4:16	4:24	3:52	4:27
3:52	4:27	4:35	3:52	4:27	4:35	4:23	4:29
4:23	4:29	-	4:23	4:29	-	4:11	4:48
4:11	4:48	4:56	4:11	4:48	4:56	4:26	5:03
4:26	5:03	5:11	4:26	5:03	5:11	4:45	5:22
4:45	5:22	5:30	4:45	5:22	5:30	4:58	5:35
4:58	5:35	5:43	4:58	5:35	5:43	5:10	5:16
5:10	5:16	-	5:10	5:16	-	5:23	5:29
5:23	5:29	-	5:23	5:29	-	5:17	5:54
5:17	5:54	6:02	5:17	5:54	6:02	CONTINUED ...	CONTINUED ...



## 128 Braid Station

From 22nd Street Station via 7 Ave, 23 St, 8 Ave, Braid St, Rousseau, access road to Braid Station.

22nd Street Station Bay 8 8 Ave at 6 St (E) #61737	Braid Station (E)	22nd Street Station Bay 8 8 Ave at 6 St (E) #61737	Braid Station (E)	22nd Street Station Bay 8 8 Ave at 6 St (E) #61737	Braid Station (E)			
MONDAY TO FRIDAY			SATURDAY			SUNDAY & HOLIDAYS		
5:42	5:51	6:02	5:55	6:02	6:12	8:55	9:03	9:13
6:03	6:12	6:23	6:25	6:32	6:42	9:25	9:33	9:43
6:18	6:27	6:38	6:55	7:03	7:13	9:55	10:03	10:14
6:35	6:44	6:55	7:25	7:33	7:43	10:25	10:33	10:44
6:48	6:57	7:08	7:55	8:05	8:17	10:55	11:04	11:15
7:03	7:12	7:23	8:25	8:34	8:45	11:25	11:34	11:45
7:18	7:27	7:39	8:55	9:05	9:18	11:55	12:04	12:16
7:31	7:41	7:54	9:25	9:34	9:46	12:25	12:34	12:46
7:47	7:57	8:11	9:55	10:06	10:20	12:55	1:04	1:16
8:02	8:12	8:26	10:25	10:35	10:47	1:25	1:34	1:46
8:11	8:21	8:35	10:55	11:05	11:19	1:55	2:04	2:16
8:18	8:28	8:42	11:25	11:35	11:49	2:25	2:34	2:46
8:32	8:42	8:56	11:55	12:06	12:21	2:55	3:05	3:17
8:50	9:00	9:13	12:24	12:35	12:49	3:25	3:35	3:47
9:04	9:14	9:26	12:55	1:06	1:20	3:55	4:05	4:18
9:19	9:29	9:41	1:25	1:36	1:50	4:25	4:35	4:48
9:33	9:42	9:54	1:55	2:06	2:20	4:55	5:05	5:17
9:58	10:07	10:19	2:25	2:35	2:49	5:25	5:35	5:47
10:16	10:25	10:37	2:55	3:05	3:19	5:55	6:04	6:16
10:36	10:45	10:57	3:25	3:35	3:49	6:25	6:34	6:46
10:56	11:05	11:17	3:55	4:05	4:19	6:55	7:04	7:16
11:16	11:25	11:37	4:25	4:35	4:49	7:25	7:34	7:45
11:36	11:45	11:57	4:55	5:05	5:19	7:55	8:04	8:15
11:56	12:05	12:17	5:25	5:35	5:49	8:25	8:34	8:45
12:16	12:26	12:38	5:55	6:05	6:18	8:55	9:03	9:14
12:36	12:46	12:59	6:25	6:35	6:48	9:31	9:39	9:49
12:56	1:06	1:19	6:55	7:05	7:18	10:07	10:15	10:25
1:16	1:26	1:39	7:25	7:35	7:47	11:11	11:18	11:28
1:36	1:46	2:00	7:55	8:05	8:17	12:07	12:14	12:23
1:54	2:04	2:18	8:25	8:35	8:47			
2:15	2:26	2:40	8:55	9:04	9:16			
2:33	2:46	3:02	9:30	9:39	9:51			
2:51	3:04	3:20	10:30	10:39	10:51			
3:03	3:17	3:34	11:30	11:38	11:49			
3:20	3:34	3:51	1:03	1:11	1:21			
3:34	3:48	4:05	1:51	1:59	2:09			
3:48	4:02	4:19						
4:05	4:18	4:35						
4:19	4:32	4:49						
4:33	4:46	5:03						
4:50	5:03	5:20						
5:05	5:18	5:34						
5:20	5:32	5:48						
5:39	5:50	6:05						
5:57	6:08	6:22						
6:20	6:30	6:43						
6:50	6:59	7:11						
7:21	7:31	7:43						
7:51	8:01	8:13						
8:21	8:31	8:43						
8:57	9:06	9:18						
9:30	9:39	9:50						
10:31	10:40	10:51						
11:31	11:38	11:48						
12:30	12:37	12:47						
12:55	1:02	1:12						
1:38	1:44	1:53						

## 128 22nd Street Station

From Braid Station via access road, Rousseau, Braid St, 8 Ave, 23 St, 7 Ave to 22nd Street Station.

Braid Station Bay 6 8 Ave at 8 St (E) #52304	22nd Street Station (E)	Braid Station Bay 6 8 Ave at 8 St (E) #52304	22nd Street Station (E)	Braid Station Bay 6 8 Ave at 8 St (E) #52304	22nd Street Station (E)			
MONDAY TO FRIDAY			SATURDAY			SUNDAY & HOLIDAYS		
-	5:27	5:37	5:55	6:05	6:13	8:25	8:35	8:43
5:45	5:56	6:05	6:23	6:33	6:41	8:55	9:05	9:13
6:09	6:21	6:30	6:55	7:05	7:13	9:25	9:35	9:43
6:30	6:42	6:51	7:25	7:35	7:43	9:55	10:06	10:15
6:45	6:57	7:06	7:55	8:06	8:15	10:25	10:36	10:45
7:02	7:14	7:23	8:25	8:36	8:45	10:55	11:06	11:15
7:15	7:28	7:37	8:55	9:06	9:15	11:25	11:36	11:45
7:30	7:44	7:55	9:25	9:37	9:46	11:55	12:07	12:16
7:45	8:00	8:12	9:55	10:07	10:16	12:25	12:37	12:46
7:59	8:14	8:26	10:25	10:38	10:47	12:55	1:07	1:16
8:16	8:33	8:45	10:55	11:08	11:17	1:25	1:37	1:46
8:31	8:46	8:58	11:25	11:38	11:47	1:55	2:07	2:16
8:40	8:55	9:07	11:55	12:08	12:18	2:25	2:37	2:46
8:49	9:03	9:13	12:26	12:39	12:49	2:55	3:07	3:16
9:01	9:14	9:23	12:55	1:08	1:18	3:25	3:38	3:47
9:18	9:31	9:40	1:25	1:38	1:48	3:55	4:08	4:17
9:31	9:44	9:53	1:55	2:08	2:18	4:25	4:38	4:47
9:46	9:59	10:08	2:25	2:38	2:48	4:55	5:08	5:17
10:05	10:17	10:26	2:55	3:08	3:18	5:25	5:37	5:46
10:25	10:37	10:46	3:25	3:38	3:48	5:55	6:06	6:15
10:45	10:57	11:06	3:55	4:08	4:18	6:25	6:36	6:45
11:05	11:17	11:26	4:25	4:39	4:49	6:55	7:06	7:14
11:25	11:37	11:46	4:55	5:09	5:19	7:25	7:36	7:44
11:45	11:57	12:06	5:25	5:39	5:49	7:55	8:06	8:14
12:05	12:18	12:27	5:55	6:08	6:18	8:25	8:35	8:43
12:25	12:38	12:47	6:25	6:37	6:46	8:55	9:05	9:13
12:45	12:58	1:07	6:55	7:08	7:17	9:25	9:35	9:42
1:05	1:18	1:27	7:25	7:37	7:46	10:30	10:40	10:47
1:25	1:38	1:47	7:55	8:07	8:16	11:30	11:40	11:47
1:45	1:58	2:08	8:25	8:36	8:44	12:30	12:40	12:47
2:05	2:18	2:28	8:55	9:06	9:14			
2:23	2:36	2:46	9:25	9:36	9:44			
2:45	3:00	3:11	10:10	10:20	10:28			
3:07	3:23	3:35	11:03	11:13	11:21			
3:25	3:41	3:53	12:14	12:24	12:31			
3:39	3:55	4:07	1:29	1:39	1:46			
3:56	4:12	4:24						
4:10	4:25	4:37						
4:25	4:40	4:52						
4:40	4:55	5:07						
4:54	5:09	5:21						
5:08	5:23	5:34						
5:25	5:40	5:51						
5:40	5:54	6:05						
5:55	6:08	6:18						
6:11	6:24	6:34						
6:29	6:42	6:52						
6:51	7:03	7:12						
7:16	7:28	7:37						
7:48	8:00	8:09						
8:18	8:29	8:38						
8:48	8:59	9:08						
9:39	9:50	9:58						
10:35	10:45	10:52						
11:37	11:46	11:53						
12:37	12:45	12:52						
1:18	1:26	1:33						

## 129 Holdom Station

From Patterson Station via Beresford, Patterson, Grange, Barker, Sardis, Patterson, Moscrop, Smith, Kincaid, Sanderson, Gilmore Way, Gilmore Diversion, Gilmore Ave (Gilmore Station), Hastings, Holdom to Holdom Station then continues as 133 Edmonds Station.

Patterson Station Bay 1 Gilmore at Dawson #52730 Holdom Station (E)	Patterson Station Bay 1 Gilmore at Dawson #52730 Holdom Station (E)	Patterson Station Bay 1 Gilmore at Dawson #52730 Holdom Station (E)
MONDAY TO FRIDAY	SATURDAY	SUNDAY & HOLIDAYS
5.31	6.01	7.00
5.45	6.16	7.15
6.01	6.31	7.30
5.59	6.25	7.30
6.13	6.40	7.45
6.29	6.55	7.59
6.19	7.08	8.14
6.34	7.27	8.29
6.49	7.42	8.44
7.06	7.58	9.00
7.25	8.22	9.14
7.05	8.29	9.29
7.21	8.44	9.44
7.41	9.03	10.00
7.18	9.00	9.58
7.35	9.15	10.14
7.55	9.34	10.32
7.32	9.29	10.28
7.51	9.44	10.44
8.10	10.00	11.01
8.31	10.15	11.17
8.04	10.30	11.28
8.24	10.45	11.44
8.45	11.06	12.03
8.19	11.00	11.59
8.39	11.15	12.15
9.00	11.36	12.35
8.36	11.30	12.29
8.54	11.45	12.45
9.15	12.06	1.05
8.54	12.00	1.00
9.12	12.18	1.16
9.32	12.40	1.36
9.11	12.29	1.31
9.29	12.47	1.47
9.49	1.09	2.07
9.28	1.39	2.23
9.46	1.39	2.43
10.06	12.59	2.07
9.59	1.29	2.30
10.17	1.47	2.46
10.37	2.09	3.06
10.29	2.01	3.00
10.47	2.19	3.16
11.07	2.41	3.36
10.59	2.31	3.37
11.17	2.49	3.53
11.38	3.11	4.13
11.28	3.00	4.02
12.07	3.17	4.18
11.59	3.39	4.38
12.38	4.09	5.08
12.12	3.30	4.32
12.47	3.47	4.48
1.08	4.01	5.04
1.36	4.18	5.20
1.36	4.39	5.39
1.33	4.28	5.34
1.51	4.45	5.50
2.13	5.06	6.09
2.03	4.59	5.58
2.22	5.16	6.14
2.33	5.37	6.33
2.35	5.28	6.28
3.15	5.45	6.44
3.03	5.59	6.57
3.22	6.16	7.13
3.45	6.35	7.31
3.16	6.32	7.26
3.35	6.48	7.42
3.58	7.06	7.80
3.34	7.01	8.01
3.47	7.17	8.17
4.03	7.35	8.34
4.19	7.28	8.30
4.38	7.44	8.46
4.36	8.01	9.03
4.55	8.16	9.00
5.18	8.33	9.15
4.49	8.00	9.32
5.08	8.29	9.29
5.48	8.35	9.44
5.20	8.51	10.01
5.35	9.05	9.94
5.54	9.21	10.10
6.13	9.38	10.13
6.32	9.36	10.13
7.00	9.51	10.27
7.18	10.07	10.42
7.38	10.10	10.58
7.34	10.03	10.57
7.52	10.18	11.12
8.11	10.34	11.28
8.36	10.34	11.59
8.36	10.28	12.14
8.49	10.43	12.30
9.07	10.59	
9.34	11.01	
9.34	11.16	
10.04	11.31	
10.00	11.15	
10.15	11.31	
10.31	11.02	
10.46	11.31	
11.02	12.00	
11.02	12.15	
11.31	12.31	
12.31		

## 129 Patterson Station

Arrives as 133 Holdom Station. Continues as 129 Patterson Station via Holdom, Hastings, Gilmore Ave (Gilmore Station), Gilmore Diversion, Gilmore Way, Sanderson, Kincaid, Smith, Moscrop, Patterson, Sardis, Barker, Grange, Patterson to Patterson Station.

Holdom Station #58342 Gilmore Station Bay 2 Patterson Station (E)	Holdom Station #58342 Gilmore Station Bay 2 Patterson Station (E)	Holdom Station #58342 Gilmore Station Bay 2 Patterson Station (E)
MONDAY TO FRIDAY	SATURDAY	SUNDAY & HOLIDAYS
6.05	6.37	7.35
6.23	6.53	7.51
6.43	7.11	8.08
6.16	7.09	8.11
6.34	7.25	8.27
6.54	7.43	8.44
6.31	7.41	8.41
6.49	7.58	8.57
7.09	8.16	9.13
7.23	8.34	9.30
7.01	8.52	9.48
7.20	8.44	9.43
7.40	9.02	10.00
7.15	9.33	10.18
7.34	9.51	10.14
7.54	9.33	10.33
8.10	9.43	10.51
8.10	10.03	11.03
8.26	10.22	11.21
8.06	10.13	11.14
8.46	10.34	11.33
8.24	10.43	11.46
8.46	11.04	12.05
9.03	11.23	12.23
8.19	11.13	12.15
8.41	11.35	12.34
9.03	11.54	12.52
8.35	12.05	12.48
8.57	12.24	1.07
9.19	1.17	1.25
8.50	1.38	1.59
9.12	1.35	1.56
9.34	1.24	2.17
9.05	1.05	2.05
9.26	1.35	2.26
9.46	1.54	2.47
9.21	1.42	2.42
9.42	2.05	3.03
10.02	2.24	3.24
9.36	2.05	3.24
10.17	2.13	3.29
10.07	2.36	3.50
10.28	2.55	3.88
10.48	3.06	3.58
11.18	3.25	4.18
11.08	3.13	4.11
11.29	3.36	4.31
11.49	3.55	4.51
11.38	3.42	4.42
12.19	4.04	5.01
12.10	4.23	5.21
12.52	4.43	5.47
1.01	4.13	5.08
1.21	4.35	5.27
1.21	4.54	5.47
1.09	5.04	5.39
1.31	5.23	5.58
1.51	5.42	6.16
1.51	5.13	6.07
2.02	5.35	6.26
2.22	5.54	6.44
2.22	5.45	6.38
2.55	6.06	6.56
2.55	6.24	7.14
3.03	6.44	7.16
3.25	6.35	7.34
3.25	6.53	7.52
3.37	7.01	8.07
3.37	7.19	8.25
3.15	6.40	7.50
3.37	7.01	8.07
3.51	7.18	8.37
3.51	7.37	8.55
4.11	7.53	8.20
4.11	8.12	8.30
4.31	8.30	8.50
4.31	8.42	9.06
5.01	8.24	9.20
5.01	8.42	9.36
5.30	9.00	9.52
5.48	8.54	9.47
5.48	9.12	10.03
5.59	9.30	10.19
6.17	9.22	10.20
6.17	9.39	10.36
6.27	9.55	10.52
6.27	10.20	10.36
6.47	10.20	10.36
6.47	10.36	10.52
7.04	10.20	10.36
7.04	10.36	10.52
7.26	10.20	10.36
7.26	10.36	10.52
7.53	10.20	10.36
7.53	10.36	10.52
8.26	10.20	10.36
8.26	10.36	10.52
8.54	10.20	10.36
8.54	10.36	10.52
9.23	10.20	10.36
9.23	10.36	10.52
9.23	10.20	10.36
9.23	10.36	10.52
9.51	10.20	10.36
9.51	10.36	10.52
10.23	10.20	10.36
10.23	10.36	10.52
10.23	10.20	10.36
10.23	10.36	10.52
10.50	10.20	10.36
10.50	10.36	10.52
11.18	10.20	10.36
11.18	10.36	10.52
11.18	10.20	10.36
11.18	10.36	10.52
11.47	11.31	11.47
11.47	12.02	12.18
12.18	12.02	12.18
12.18	1.02	1.16

# 130 Metrotown Station

From Phibbs Exchange via bridge on-ramp, Ironworkers Memorial Bridge, Cassiar, Hastings, Willingdon (Brentwood Station), Central Blvd to Metrotown Station.

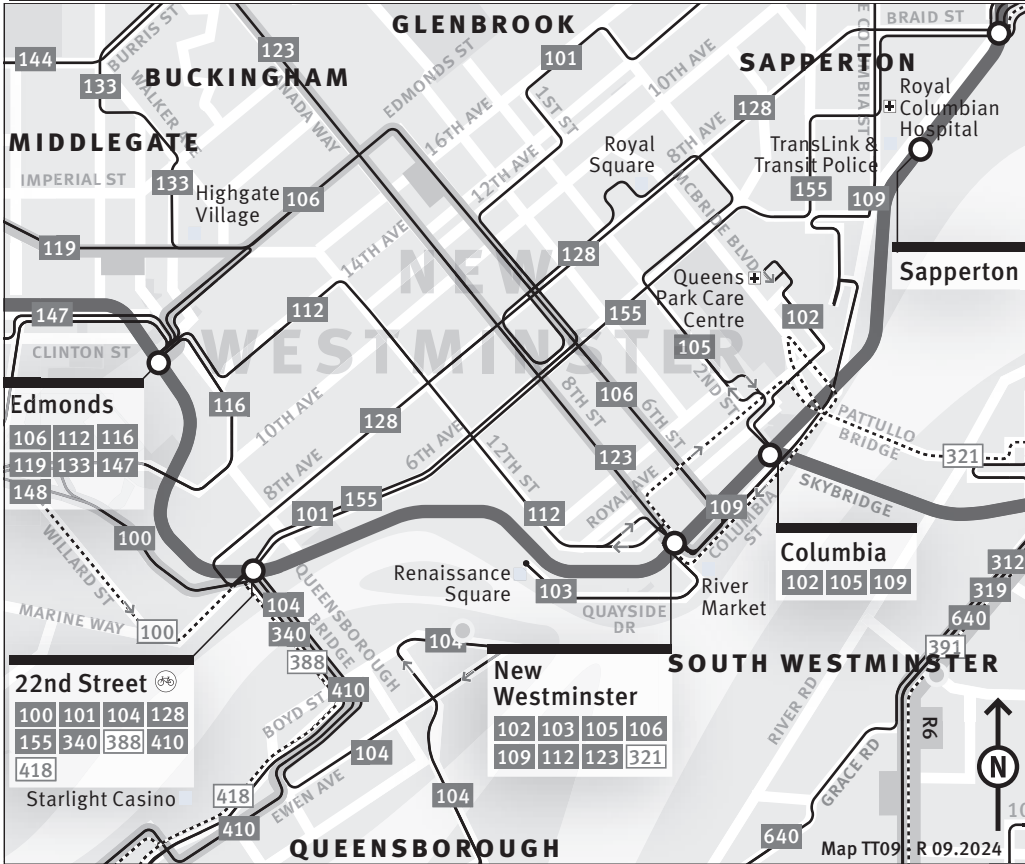
Phibbs Exchange Bay 10	Hastings at Kootenay Bay 8	Willingdon at Pender #51382	Brentwood Station Bay 7 (E)	Metrotown Station (E)	Phibbs Exchange Bay 10	Hastings at Kootenay Bay 8	Willingdon at Pender #51382	Brentwood Station Bay 7 (E)	Metrotown Station (E)
<b>MONDAY TO FRIDAY</b>					<b>MONDAY TO FRIDAY</b>				
-	5:26	5:31	5:35	5:49	-	...	<b>CONTINUED</b>	-	-
-	5:40	5:46	5:50	6:05	1.14	1.21	1.29	1.34	1.55
-	5:56	6:02	6:06	6:21	-	1.26	1.34	1.39	2.00
-	6:11	6:17	6:21	6:37	-	1.35	1.43	1.48	2.09
-	-	-	6:36	6:51	1.33	1.42	1.52	1.57	2.18
-	6:26	6:32	6:36	6:52	-	-	-	2.05	2.23
-	-	-	6:43	6:58	-	1.52	2.00	2.05	2.26
6:31	6:37	6:44	6:49	7:05	-	1.58	2.07	2.12	2.33
-	-	-	6:56	7:11	1.55	2.04	2.14	2.19	2.40
-	6:49	6:56	7:01	7:17	-	2.13	2.22	2.27	2.48
-	-	-	7:06	7:22	-	-	-	2.34	2.52
-	-	-	7:11	7:27	-	2.20	2.29	2.34	2.55
-	-	-	7:16	7:32	2.20	2.27	2.37	2.42	3.03
7:04	7:10	7:18	7:23	7:39	-	2.36	2.45	2.50	3.11
-	-	-	7:31	7:47	-	2.41	2.50	2.56	3.19
-	7:21	7:28	7:33	7:50	-	-	-	-	3.20
-	-	-	7:37	7:53	2.39	2.49	2.59	3.04	3.27
-	-	-	7:46	8:02	-	2.59	3.08	3.14	3.37
-	-	-	7:49	8:05	-	3.04	3.13	3.19	3.42
7:31	7:37	7:45	7:50	8:08	3.06	3.14	3.24	3.29	3.51
-	7:43	7:50	7:55	8:13	-	3.22	3.31	3.36	3.58
7:48	7:54	8:02	8:07	8:26	-	3.30	3.39	3.44	4.05
-	7:58	8:05	8:10	8:30	3.25	3.36	3.46	3.51	4.13
-	-	-	8:17	8:35	-	3.42	3.51	3.56	4.18
8:03	8:10	8:18	8:23	8:43	-	3.49	3.58	4.03	4.25
-	8:13	8:20	8:25	8:45	3.48	3.58	4.08	4.13	4.35
8:14	8:21	8:29	8:34	8:54	-	4.08	4.16	4.21	4.43
-	8:26	8:33	8:38	8:58	-	4.14	4.22	4.27	4.50
8:30	8:37	8:45	8:50	9:10	4.11	4.22	4.31	4.36	4.59
-	8:45	8:52	8:57	9:17	-	4.26	4.34	4.39	5.02
8:47	8:54	9:02	9:07	9:27	-	4.33	4.41	4.46	5.09
-	9:03	9:10	9:15	9:34	4.33	4.43	4.51	4.56	5.19
9:03	9:10	9:18	9:23	9:42	-	4.49	4.57	5.02	5.25
-	9:16	9:23	9:28	9:47	-	4.57	5.05	5.10	5.33
9:19	9:26	9:34	9:39	9:58	4.56	5.06	5.15	5.20	5.43
-	9:36	9:43	9:48	10:07	-	5.15	5.23	5.28	5.51
9:36	9:45	9:53	9:58	10:17	-	5.21	5.29	5.34	5.57
-	9:56	10:03	10:08	10:27	5.19	5.28	5.38	5.43	6.05
9:57	10:06	10:14	10:19	10:38	-	5.38	5.46	5.51	6.13
-	10:19	10:26	10:31	10:50	-	5.50	5.58	5.63	6.25
-	10:24	10:31	10:36	10:55	5.54	6.04	6.14	6.19	6.39
10:25	10:34	10:43	10:48	11:07	-	6.11	6.20	6.25	6.45
-	10:43	10:51	10:56	11:15	-	6.25	6.34	6.39	6.59
-	10:53	11:01	11:06	11:25	6.33	6.42	6.50	6.55	7.14
10:56	11:05	11:15	11:20	11:39	-	6.54	7.03	7.08	7.27
-	11:15	11:23	11:28	11:47	7.05	7.13	7.20	7.24	7.43
-	11:24	11:32	11:37	11:56	-	7.26	7.34	7.38	7.57
11:27	11:34	11:42	11:47	12:08	7.34	7.42	7.51	7.55	8.13
-	11:40	11:48	11:53	12:14	-	8.02	8.08	8.12	8.30
11:44	11:51	11:59	12:04	12:25	8.14	8.22	8.31	8.35	8.53
-	12:03	12:11	12:16	12:37	-	8.43	8.49	8.53	9.10
12:07	12:14	12:22	12:27	12:48	8.45	8.53	9.02	9.06	9.23
-	12:22	12:30	12:35	12:56	-	9.05	9.11	9.15	9.32
12:27	12:34	12:42	12:47	1:08	-	9.31	9.37	9.41	9.58
-	12:40	12:48	12:53	1:14	-	10.06	10.12	10.16	10.32
-	12:49	12:57	1:02	1:23	-	10.36	10.42	10.45	11.00
12:52	12:59	1:07	1:12	1:33	-	11.11	11.17	11.20	11.35
-	1:05	1:13	1:18	1:39	-	11.38	11.44	11.47	12.00
-	1:13	1:21	1:26	1:47	-	12.08	12.14	12.17	12.30
<b>CONTINUED ...</b>					-	12.35	12.41	12.44	12.57
-	-	-	-	-	-	1.03	1.07	1.10	1.23

# 130 Metrotown Station

Phibbs Exchange to Kootenay Loop, Willingdon at Hastings, Brentwood Station and Metrotown Station.  
(Refer to Monday to Friday for routing)

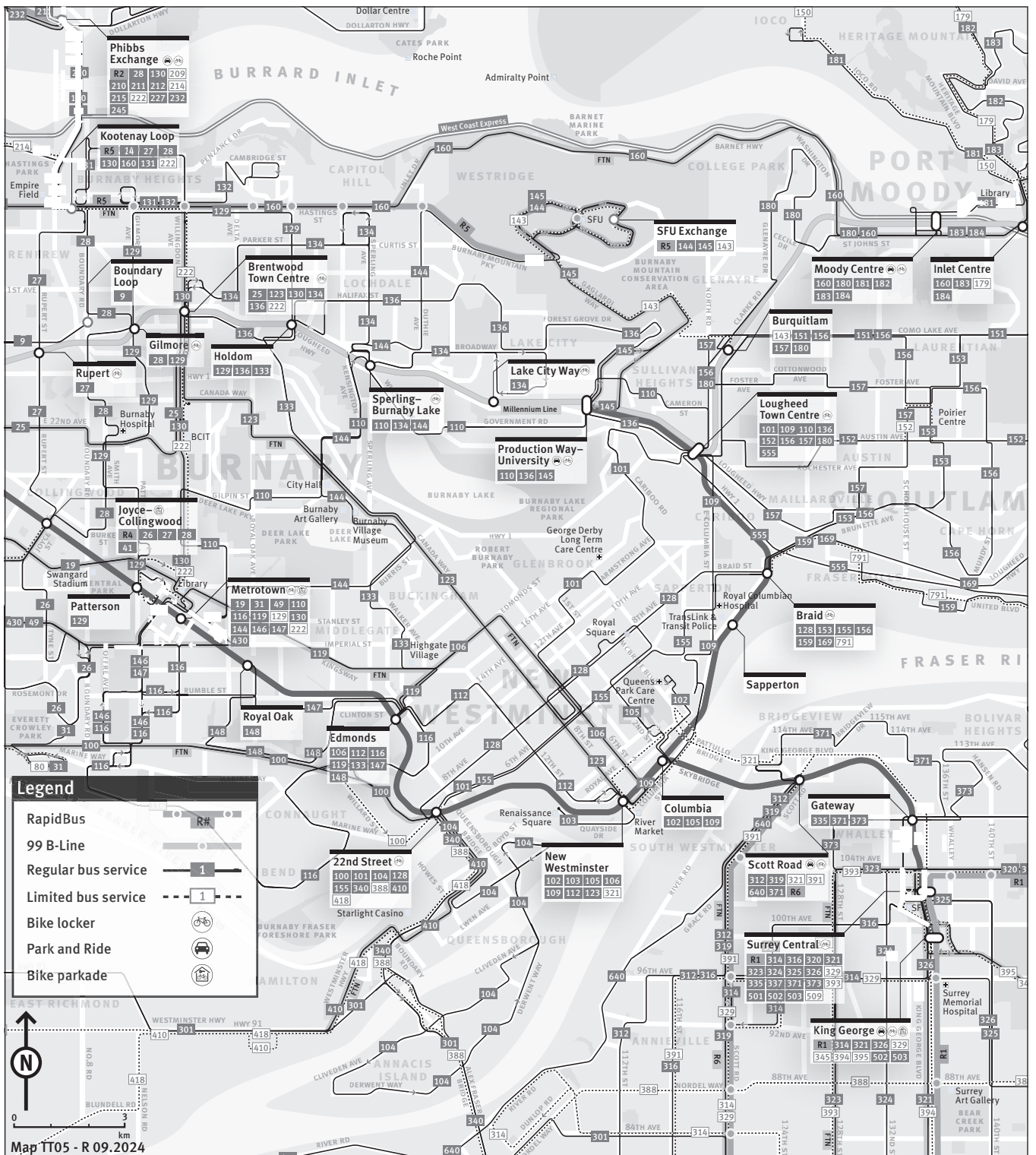
Phibbs Exchange Bay 10	Hastings at Kootenay Bay 8	Willingdon at Pender #51382	Brentwood Station Bay 7 (E)	Metrotown Station (E)	Phibbs Exchange Bay 10	Hastings at Kootenay Bay 8	Willingdon at Pender #51382	Brentwood Station Bay 7 (E)	Metrotown Station (E)
<b>SATURDAY</b>					<b>SATURDAY</b>				
-	5:48	5:53	5:57	6:11	-	...	<b>CONTINUED</b>	-	-
-	6:08	6:13	6:17	6:31	4.05	4.12	4.22	4.27	4.48
-	6:28	6:33	6:37	6:51	-	-	-	4.31	4.37
-	6:48	6:53	6:57	7:11	4.27	4.34	4.44	4.49	5.10
-	7:07	7:12	7:16	7:31	4.39	4.47	4.57	5.02	5.23
-	7:25	7:32	7:36	7:51	-	-	-	5.01	5.07
-	7:41	7:48	7:52	8:07	4.57	5.05	5.15	5.20	5.41
-	7:56	8:03	8:07	8:22	5.08	5.16	5.25	5.30	5.51
8:04	8:10	8:17	8:21	8:37	-	-	-	5.31	5.37
8:22	8:28	8:35	8:39	8:56	5.25	5.33	5.42	5.47	6.08
-	-	8:53	8:59	9:16	5.38	5.46	5.55	6.00	6.21
8:53	8:59	9:06	9:11	9:28	-	5.57	6.06	6.11	6.31
9:02	9:08	9:16	9:21	9:39	6.04	6.11	6.20	6.25	6.45
-	-	9:31	9:37	9:55	-	6.21	6.30	6.35	6.55
9:32	9:38	9:46	9:51	10:09	6.28	6.35	6.44	6.48	7.07
9:47	9:53	10:01	10:06	10:24	-	6.49	6.57	7.01	7.18
-	-	10:17	10:23	10:42	7.00	7.07	7.15	7.19	7.37
10:16	10:22	10:30	10:35	10:54	-	7.13	7.20	7.24	7.42
10:29	10:35	10:44	10:49	11:09	7.17	7.24	7.32	7.36	7.54
-	-	11:00	11:06	11:26	-	7.35	7.42	7.46	8.04
11:00	11:06	11:14	11:19	11:40	7.38	7.45	7.54	7.58	8.15
11:15	11:21	11:29	11:34	11:55	7.50	7.57	8.06	8.10	8.27
-	-	11:46	11:52	12:13	8.04	8.11	8.20	8.24	8.41
11:41	11:48	11:58	12:03	12:24	-	8.29	8.36	8.40	8.57
11:58	12:05	12:15	12:20	12:42	8.36	8.43	8.52	8.56	9.13
-	-	12:32	12:38	1:00	8.52	8.59	9.08	9.12	9.29
12:24	12:31	12:41	12:46	1:08	-	9.13	9.20	9.24	9.41
12:36	12:43	12:53	12:58	1:20	-	9.29	9.36	9.40	9.57
-	-	1:02	1:08	1:30	-	9.54	10:01	10:05	10:21
12:54	1:01	1:11	1:16	1:38	-	10:25	10:32	10:36	10:52
1:04	1:11	1:21	1:26	1:48	-	10:58	11:05	11:08	11:25
-	-	1:32	1:38	2:00	-	11:28	11:35	11:38	11:55
1:26	1:33	1:43	1:48	2:10	-	12:01	12:07	12:10	12:26
1:38	1:45	1:55	2:00	2:22	-	12:30	12:36	12:39	12:55
-	-	2:02	2:08	2:30	-	12:59	1:05	1:08	1:24
1:54	2:01	2:11	2:16	2:38	-	-	-	-	-
2:04	2:11	2:21	2:26	2:48	-	-	-	-	-
-	-	2:33	2:39	3:00	-	-	-	-	-
2:25	2:32	2:42	2:47	3:08	-	-	-	-	-
2:35	2:42	2:52	2:57	3:18	-	-	-	-	-
-	-	3:02	3:08	3:29	-	-	-	-	-
2:55	3:02	3:12	3:17	3:38	-	-	-	-	-
3:05	3:12	3:22	3:27	3:48	-	-	-	-	-
-	-	3:31	3:37	3:58	-	-	-	-	-
3:25	3:32	3:42	3:47	4:08	-	-	-	-	-
3:34	3:41	3:51	3:56	4:18	-	-	-	-	-
-	-	4:00	4:06	4:28	-	-	-	-	-
3:54	4:01	4:11	4:16	4:38	-	-	-	-	-
<b>CONTINUED ...</b>					-	-	-	-	-

## Downtown New Westminster



## Downtown Vancouver Section of Routes





**Phibbs Exchange**  
 R2 28 130 209  
 210 211 212 214  
 215 222 227 232  
 245

**Kootenay Loop**  
 R5 14 27 28  
 190 160 131 223

**Boundary Loop**  
 9

**Brentwood Town Centre**  
 25 123 130 134  
 136 222

**Gilmore**  
 28 129

**Holdom**  
 129 156 133

**Rupert**  
 27

**Sperling-Burnaby Lake**  
 110 110 134 144

**Production Way-University**  
 110 136 145

**SFU Exchange**  
 R5 144 145 143

**Moody Centre**  
 160 180 181 182  
 183 184

**Inlet Centre**  
 160 183 179  
 184

**Burquitlam**  
 143 151 156  
 157 180

**Lougheed Town Centre**  
 101 109 110 136  
 152 156 157 180  
 555

**Joyce-Collingwood**  
 R4 26 27 28  
 41

**Metrotown**  
 191 31 49 110  
 116 119 129 130  
 144 146 147 222  
 430

**Patterson**  
 129

**Royal Oak**  
 147 148

**Edmonds**  
 106 112 116  
 119 133 147  
 148

**Braid**  
 128 153 155 156  
 159 169 791

**22nd Street**  
 100 101 104 128  
 155 340 388 410  
 418

**New Westminster**  
 102 103 105 106  
 109 112 123 521

**Columbia**  
 102 105 109

**Gateway**  
 335 371 373

**Scott Road**  
 R1 312 314 321 391  
 312 314 321 326 329  
 640 371 86

**Surrey Central**  
 R1 314 316 320 321  
 323 324 325 326 329  
 335 337 371 373 393  
 501 502 503 509

**King George**  
 R1 314 321 326 329  
 345 394 395 502 509

# 130 Metrotown Station

Phibbs Exchange to Kootenay Loop, Willingdon at Hastings, Brentwood Station and Metrotown Station.  
(Refer to Monday to Friday for routing)

Phibbs Exchange Bay 10	Hastings at Kootenay Bay 8	Willingdon at Pender #51382	Brentwood Station Bay 7 (E)	Metrotown Station (E)	Phibbs Exchange Bay 10	Hastings at Kootenay Bay 8	Willingdon at Pender #51382	Brentwood Station Bay 7 (E)	Metrotown Station (E)
<b>SUNDAY &amp; HOLIDAYS</b>					<b>SUNDAY &amp; HOLIDAYS</b>				
-	6:08	6:13	6:17	6:30	... CONTINUED				
-	6:28	6:33	6:37	6:50	4.48	4.55	5.03	5.08	5.27
-	6:48	6:53	6:57	7:10	-	5.04	5.12	5.17	5.36
-	7:07	7:12	7:16	7:30	-	5.21	5.29	5.33	5.52
-	7:27	7:32	7:36	7:50	5.33	5.40	5.49	5.53	6.11
-	7:45	7:51	7:55	8:10	-	5.49	5.57	6.01	6.18
-	8:05	8:11	8:15	8:30	-	6.10	6.18	6.22	6.39
-	8:25	8:31	8:35	8:50	6.14	6.21	6.29	6.33	6.50
-	8:41	8:47	8:51	9:07	6.26	6.33	6.41	6.45	7.02
-	8:56	9:02	9:06	9:22	-	6.48	6.55	6.59	7.16
-	9:11	9:17	9:21	9:37	6.56	7.03	7.11	7.15	7.32
-	9:26	9:32	9:36	9:52	-	7.18	7.25	7.29	7.46
-	9:39	9:46	9:51	10:08	7.27	7.34	7.42	7.46	8.02
-	9:59	10:05	10:12	-	-	7.53	8.00	8.04	8.20
9:58	10:05	10:14	10:19	10:37	7.59	8.06	8.14	8.18	8.34
-	-	10:28	10:34	10:52	-	8.25	8.32	8.36	8.52
10:30	10:37	10:44	10:49	11:07	-	8.56	9.02	9.06	9.22
10:46	10:53	11:00	11:05	11:23	-	9.26	9.32	9.36	9.52
-	11:04	11:11	11:16	11:36	-	9.59	10.04	10.07	10.22
-	11:19	11:26	11:31	11:51	-	10.29	10.34	10.37	10.52
11:26	11:33	11:42	11:47	12:07	-	11.00	11.05	11.08	11.21
-	11:48	11:55	12:00	12:20	-	11.30	11.35	11.38	11.51
-	12:01	12:09	12:14	12:34	-	12.01	12.06	12.09	12.21
12:18	12:25	12:33	12:38	12:58	-	12.31	12.36	12.39	12.51
-	12:40	12:47	12:52	1:12	-	1.01	1.06	1.09	1.21
-	12:51	12:58	1:03	1:23					
1:00	1:07	1:16	1:21	1:41					
-	1:24	1:31	1:36	1:56					
-	1:40	1:48	1:53	2:13					
1:46	1:53	2:02	2:07	2:27					
-	2:06	2:14	2:19	2:39					
-	-	2:29	2:35	2:55					
2:35	2:42	2:50	2:55	3:15					
-	2:57	3:04	3:09	3:29					
-	3:11	3:18	3:23	3:43					
3:18	3:25	3:34	3:39	3:59					
-	3:41	3:49	3:54	4:13					
-	-	4:03	4:09	4:28					
4:01	4:08	4:16	4:21	4:40					
-	4:18	4:26	4:31	4:50					
-	4:31	4:39	4:44	5:03					
CONTINUED ...									

# 130 Pender/Kootenay Loop/ Phibbs Exchange

From Metrotown Station via Central Blvd, Willingdon (Brentwood Station), Hastings (Kootenay Loop), Cassiar, Ironworkers Memorial Bridge, Main, to Phibbs Exchange.

Metrotown Station Bay 4	Brentwood Station Bay 1	Hastings at Willingdon #60586	Hastings at Kootenay Bay 6	Phibbs Exchange (E)	Metrotown Station Bay 4	Brentwood Station Bay 1	Hastings at Willingdon #60586	Hastings at Kootenay Bay 6	Phibbs Exchange (E)
<b>MONDAY TO FRIDAY</b>					<b>MONDAY TO FRIDAY</b>				
5.54	6.08	6.13	6.18	6.25	... CONTINUED				
6.12	6.26	6.31	6.36	-	2.23	2.40	2.47	2.54	-
6.27	6.42	6.47	6.52	6.59	2.28	2.45	2.52	2.59	-
6.42	6.56	7.01	7.06	-	2.38	2.57	3.04	3.10	3.20
6.57	7.12	7.17	7.22	7.29	2.45	3.02	3.09	3.16	-
7.06	7.21	7.27	7.33	-	2.53	3.10	3.17	3.24	-
7.14	7.30	7.36	7.41	7.49	3.00	3.20	3.27	3.33	3.43
7.20	7.35	7.41	7.47	-	3.08	3.25	3.32	3.39	-
7.27	7.43	7.49	7.54	8.04	3.17	3.34	3.41	3.48	-
7.36	7.51	7.57	8.03	-	3.24	3.44	3.51	3.58	4.06
7.44	8.00	8.06	8.13	8.23	3.32	3.49	3.56	4.03	-
7.53	8.08	8.14	8.20	-	3.39	3.56	4.03	4.10	-
8.00	8.17	8.23	8.29	8.41	3.45	4.05	4.12	4.18	4.28
8.08	8.23	8.29	8.36	-	3.54	4.11	4.18	4.25	-
8.18	8.36	8.42	8.49	9.01	4.02	4.19	4.26	4.33	-
8.25	8.41	8.47	8.54	-	4.09	4.29	4.36	4.43	4.51
8.32	8.50	8.56	9.02	9.13	4.16	4.34	4.41	4.48	-
8.38	8.54	9.00	9.07	-	4.24	4.42	4.49	4.56	-
8.48	9.06	9.12	9.18	9.29	4.31	4.51	4.58	5.05	5.13
8.54	9.10	9.16	9.23	-	4.38	4.56	5.03	5.10	-
9.01	9.18	9.23	9.29	9.38	4.44	5.02	5.09	5.16	-
9.09	9.25	9.30	9.36	-	4.52	5.12	5.19	5.26	5.34
9.14	9.30	9.35	9.41	-	5.01	5.19	5.26	5.33	-
9.18	9.35	9.40	9.46	9.55	5.07	5.25	5.32	5.39	-
9.22	9.38	9.43	9.49	-	5.12	5.30	5.37	5.44	-
9.26	9.42	9.47	9.53	-	5.18	5.38	5.45	5.51	6.01
9.33	9.50	9.55	10.01	10.09	5.24	5.42	5.49	5.56	-
9.37	9.52	9.57	10.03	-	5.33	5.51	5.58	6.05	-
9.43	10.00	10.05	10.11	10.19	5.40	5.59	6.06	6.12	6.20
9.51	10.06	10.11	10.17	-	5.48	6.05	6.12	6.19	-
9.58	10.15	10.20	10.26	10.34	5.54	6.11	6.18	6.24	-
10.06	10.22	10.27	10.33	-	6.02	6.19	6.26	6.32	-
10.12	10.29	10.34	10.40	10.48	6.09	6.26	6.33	6.39	-
10.24	10.40	10.45	10.51	-	6.14	6.32	6.39	6.45	6.55
10.35	10.52	10.57	11.03	11.11	6.19	6.36	6.43	6.49	-
10.45	11.01	11.06	11.12	-	6.30	6.47	6.53	6.59	-
10.55	11.12	11.17	11.23	11.31	6.36	6.53	6.58	7.04	-
11.04	11.20	11.25	11.31	-	6.45	7.03	7.09	7.15	7.25
11.14	11.31	11.36	11.42	11.53	6.52	7.09	7.15	7.21	-
11.23	11.39	11.44	11.50	-	7.04	7.22	7.28	7.34	7.44
11.32	11.49	11.54	12.00	12.11	7.19	7.35	7.41	7.47	-
11.44	12.00	12.05	12.11	-	7.32	7.49	7.54	7.59	8.09
11.53	12.09	12.14	12.20	-	7.48	8.03	8.08	8.14	-
12.03	12.21	12.27	12.33	12.43	8.03	8.20	8.25	8.30	8.40
12.13	12.29	12.35	12.41	-	8.20	8.35	8.40	8.46	-
12.23	12.39	12.45	12.51	-	8.38	8.54	8.59	9.04	9.14
12.32	12.50	12.56	1.02	1.12	8.59	9.13	9.18	9.23	-
12.43	12.59	1.05	1.11	-	9.15	9.31	9.36	9.41	9.51
12.53	1.09	1.15	1.21	-	9.37	9.51	9.56	10.01	-
1.03	1.21	1.27	1.33	1.43	10.07	10.21	10.26	10.31	-
1.13	1.29	1.35	1.42	-	10.40	10.54	10.59	11.04	-
1.23	1.39	1.45	1.52	-	11.10	11.22	11.26	11.30	-
1.31	1.50	1.56	2.03	2.11	11.40	11.52	11.56	12.00	-
1.38	1.54	2.00	2.07	-	12.10	12.21	12.25	12.29	-
1.45	2.01	2.07	2.14	-	12.35	12.46	12.50	12.54	-
1.53	2.12	2.18	2.25	2.33	1.05	1.16	1.20	1.24	-
2.00	2.17	2.24	2.31	-	1.35	1.46	1.50	1.54	-
2.05	2.22	2.29	2.36	-					
2.14	2.33	2.39	2.45	2.55					
CONTINUED ...									

# 130 Pender/Kootenay Loop/ Phibbs Exchange

Metrotown Station to Brentwood Station, Hastings at Willingdon, Kootenay Loop and Phibbs Exchange.  
(Refer to Monday to Friday for routing)

Metrotown Station Bay 4	Brentwood Station Bay 1	Hastings at Willingdon #60586	Hastings at Kootenay Bay 6	Phibbs Exchange (E)	Metrotown Station Bay 4	Brentwood Station Bay 1	Hastings at Willingdon #60586	Hastings at Kootenay Bay 6	Phibbs Exchange (E)
<b>SATURDAY</b>					<b>SATURDAY</b>				
5.56	6.08	6.12	6.17	-	... CONTINUED				
6.16	6.28	6.32	6.37	-	3.34	3.53	3.58	-	-
6.38	6.50	6.54	6.59	-	3.44	4.03	4.09	4.16	4.23
6.59	7.11	7.15	7.20	-	3.54	4.13	4.19	4.26	4.33
7.10	7.22	7.26	7.31	-	4.03	4.23	4.28	-	-
7.20	7.33	7.37	7.43	7.49	4.13	4.33	4.39	4.46	4.52
7.31	7.45	7.50	7.56	8.02	4.23	4.43	4.49	4.56	5.02
7.39	7.53	7.57	8.02	-	4.34	4.54	4.59	-	-
7.57	8.11	8.16	8.22	8.28	4.44	5.04	5.10	5.17	5.23
8.17	8.32	8.37	8.43	8.52	4.57	5.17	5.23	-	-
8.27	8.42	8.47	-	-	5.07	5.25	5.30	5.37	-
8.42	8.58	9.03	9.09	9.15	5.17	5.37	5.43	5.49	5.57
8.58	9.14	9.19	9.25	9.31	5.28	5.46	5.51	5.58	-
9.08	9.24	9.29	-	-	5.38	5.57	6.03	6.10	6.16
9.23	9.39	9.44	9.50	9.56	5.48	6.07	6.13	6.20	6.26
9.39	9.56	10.01	10.09	10.18	6.01	6.18	6.24	6.30	-
9.48	10.05	10.10	-	-	6.13	6.32	6.38	6.44	6.52
10.08	10.25	10.30	10.38	10.45	6.26	6.43	6.49	6.55	-
10.24	10.41	10.46	10.54	11.01	6.38	6.56	7.02	7.08	7.14
10.30	10.47	10.53	-	-	6.50	7.08	7.14	7.20	7.26
10.50	11.07	11.13	11.21	11.30	7.01	7.18	7.23	7.29	-
11.06	11.23	11.29	11.37	11.47	7.16	7.33	7.39	7.45	7.51
11.16	11.33	11.39	-	-	7.31	7.45	7.50	7.56	-
11.31	11.50	11.56	12.04	12.12	7.51	8.08	8.14	8.20	8.27
11.47	12.06	12.12	12.20	12.28	7.59	8.13	8.18	8.24	-
12.00	12.19	12.25	-	-	8.13	8.29	8.34	8.40	8.47
12.12	12.31	12.37	12.44	12.52	8.32	8.46	8.51	8.57	-
12.25	12.44	12.50	12.57	1.05	8.47	9.01	9.06	9.12	-
12.30	12.49	12.55	-	-	9.02	9.16	9.21	9.27	-
12.49	1.08	1.14	1.22	1.30	9.19	9.33	9.38	9.44	-
1.00	1.19	1.25	1.33	1.43	9.39	9.53	9.58	10.04	-
1.05	1.24	1.30	-	-	9.59	10.13	10.18	10.24	-
1.16	1.35	1.41	1.49	1.59	10.27	10.41	10.46	10.52	-
1.28	1.47	1.53	2.01	2.11	10.57	11.11	11.16	11.22	-
1.35	1.54	2.00	-	-	11.30	11.44	11.49	11.55	-
1.46	2.05	2.11	2.19	2.29	12.00	12.12	12.17	12.22	-
1.58	2.17	2.23	2.31	2.41	12.31	12.43	12.48	12.53	-
2.05	2.24	2.30	-	-	1.00	1.12	1.17	1.22	-
2.17	2.36	2.42	2.50	3.00	1.36	1.48	1.53	1.58	-
2.29	2.48	2.54	3.02	3.12					
2.35	2.54	3.00	-	-					
2.46	3.05	3.11	3.18	3.26					
2.57	3.16	3.22	3.29	3.37					
3.05	3.24	3.29	-	-					
3.14	3.33	3.39	3.46	3.54					
3.24	3.43	3.49	3.56	4.03					
CONTINUED ...									

# 130 Pender/Kootenay Loop/ Phibbs Exchange

Metrotown Station to Brentwood Station, Hastings at Willingdon, Kootenay Loop and Phibbs Exchange.  
(Refer to Monday to Friday for routing)

Metrotown Station Bay 4	Brentwood Station Bay 1	Hastings at Willingdon #60586	Hastings at Kootenay Bay 6	Phibbs Exchange (E)	Metrotown Station Bay 4	Brentwood Station Bay 1	Hastings at Willingdon #60586	Hastings at Kootenay Bay 6	Phibbs Exchange (E)
<b>SUNDAY &amp; HOLIDAYS</b>					<b>SUNDAY &amp; HOLIDAYS</b>				
5.55	6.07	6.11	6.15	-	... CONTINUED				
6.15	6.27	6.31	6.35	-	4.58	5.16	5.22	5.28	-
6.35	6.47	6.51	6.55	-	5.11	5.29	5.35	5.41	-
6.55	7.07	7.11	7.15	-	5.34	5.51	5.57	6.03	-
7.15	7.28	7.32	7.37	-	5.46	6.03	6.09	6.15	6.21
7.35	7.48	7.52	7.57	-	5.59	6.16	6.22	6.28	-
7.55	8.08	8.12	8.17	-	6.16	6.33	6.38	6.44	6.51
8.12	8.25	8.29	8.34	-	6.29	6.46	6.51	6.57	-
8.25	8.38	8.42	8.47	-	6.45	7.02	7.07	7.13	7.20
8.40	8.53	8.57	9.02	-	6.58	7.15	7.20	7.26	-
8.55	9.08	9.12	9.17	-	7.11	7.26	7.31	7.37	7.44
9.10	9.25	9.30	9.36	9.42	7.21	7.36	7.41	7.47	-
9.25	9.40	9.44	-	-	7.38	7.53	7.58	8.04	-
9.40	9.54	9.59	10.05	10.11	7.54	8.09	8.14	8.20	-
9.54	10.10	10.14	-	-	8.10	8.24	8.29	8.34	-
10.08	10.24	10.29	10.35	10.41	8.26	8.40	8.45	8.50	-
10.23	10.39	10.44	10.50	-	8.41	8.55	9.00	9.05	-
10.38	10.54	11.00	11.06	-	8.57	9.11	9.16	9.21	-
10.46	11.02	11.08	11.14	11.21	9.27	9.41	9.46	9.51	-
11.05	11.22	11.28	11.34	-	9.57	10.11	10.16	10.21	-
11.23	11.40	11.46	11.52	-	10.28	10.42	10.46	10.50	-
11.36	11.53	11.59	12.05	12.13	10.58	11.12	11.16	11.20	-
11.51	12.08	12.14	12.20	-	11.28	11.40	11.44	11.48	-
12.06	12.23	12.29	12.36	-	11.58	12.10	12.14	12.18	-
12.19	12.36	12.42	12.48	12.55	12.28	12.39	12.43	12.47	-
12.34	12.51	12.57	1.04	-	12.58	1.09	1.13	1.17	-
12.49	1.06	1.12	1.18	1.26	1.27	1.38	1.42	1.46	-
1.04	1.22	1.28	1.35	-					
1.23	1.41	1.47	1.54	-					
1.39	1.57	2.03	2.09	2.16					
1.54	2.12	2.17	-	-					
2.08	2.26	2.31	2.38	-					
2.23	2.41	2.46	2.53	-					
2.36	2.54	2.59	3.05	3.13					
2.51	3.09	3.14	3.21	-					
3.06	3.24	3.29	3.35	3.43					
3.22	3.40	3.45	-	-					
3.37	3.55	4.01	4.07	-					
3.52	4.10	4.16	4.22	-					
4.07	4.25	4.31	4.37	4.43					
4.24	4.42	4.48	4.54	-					
4.41	4.59	5.05	5.11	-					
4.51	5.09	5.15	5.21	5.27					
CONTINUED ...									

## 131 Hastings at Gilmore / 131 Kootenay Loop

From Kootenay Loop via Kootenay St, Franklin, Boundary, McGill, Esmond, Eton, Willingdon, Hastings, MacDonald to Albert.

From MacDonald at Albert via MacDonald, Albert, Gilmore, Hastings, Willingdon, Eton, Esmond, McGill, Boundary, Trinity, Boundary, Hastings to Kootenay Loop.

Kootenay Loop Bay 1 MacDonald at Albert (E)		Kootenay Loop Bay 1 MacDonald at Albert (E)		MacDonald at Albert #58707 Kootenay Loop (E)		MacDonald at Albert #58707 Kootenay Loop (E)	
MON TO FRI		SATURDAY		MON TO FRI		SATURDAY	
6.00	6.11	7.30	7.40	6.31	6.43	7.59	8.10
6.30	6.44	8.30	8.42	7.04	7.16	9.02	9.14
7.00	7.14	9.30	9.42	7.34	7.48	10.02	10.15
7.30	7.44	10.30	10.42	8.05	8.19	11.04	11.19
8.00	8.14	11.30	11.42	8.36	8.50	12.04	12.20
8.30	8.44	12.30	12.42	9.06	9.19	1.05	1.21
9.30	9.44	1.30	1.42	10.04	10.17	2.05	2.22
10.30	10.44	2.30	2.44	11.04	11.17	3.10	3.27
11.30	11.44	3.32	3.46	12.04	12.18	4.12	4.29
12.30	12.44	4.34	4.47	1.06	1.20	5.13	5.29
1.30	1.44	5.35	5.48	2.06	2.20	6.13	6.27
2.30	2.44	6.34	6.47	3.06	3.22	7.10	7.24
3.00	3.14	7.30	7.42	3.39	3.54	8.02	8.16
3.30	3.44	8.30	8.42	4.09	4.24	9.02	9.15
4.00	4.14	9.31	9.42	4.39	4.53	10.00	10.13
4.30	4.44	<b>SUN &amp; HOL</b>		5.09	5.23	<b>SUN &amp; HOL</b>	
5.00	5.14			5.39	5.53		
5.30	5.44	8.30	8.43	6.06	6.20	9.01	9.13
6.00	6.14	9.30	9.43	6.35	6.49	10.01	10.13
6.30	6.44	10.30	10.43	7.04	7.16	11.02	11.14
7.30	7.43	11.30	11.43	8.03	8.15	12.03	12.15
8.30	8.43	12.31	12.44	9.01	9.12	1.05	1.18
9.30	9.43	1.30	1.43	9.59	10.10	2.03	2.16
		2.30	2.43			3.03	3.16
		3.30	3.43			4.04	4.18
		4.30	4.43			5.04	5.18
		5.30	5.43			6.03	6.17
		6.30	6.41			7.01	7.15
		7.30	7.41			8.00	8.14
		8.30	8.41			9.00	9.12
		9.30	9.41			10.00	10.12

## 132 Capitol Hill / 132 Hastings at Gilmore

From MacDonald at Albert via MacDonald, Albert, Gilmore, Hastings, Gamma, Empire, Hythe, Dundas, Glynde, Cambridge to Grosvenor; returning via Cambridge, Howard, Dundas, Hythe, Empire, Gamma, Hastings, MacDonald to Albert.

MacDonald at Albert #58707 Cambridge at Grosvenor #52954 MacDonald at Albert (E)			MacDonald at Albert #58707 Cambridge at Grosvenor #52954 MacDonald at Albert (E)			MacDonald at Albert #58707 Cambridge at Grosvenor #52954 MacDonald at Albert (E)		
MONDAY TO FRIDAY			SATURDAY			SUNDAY & HOLIDAYS		
6.11	6.20	6.31	7.40	7.49	7.59	8.43	8.52	9.01
6.44	6.53	7.04	8.42	8.52	9.02	9.43	9.52	10.01
7.14	7.23	7.34	9.42	9.52	10.02	10.43	10.53	11.02
7.44	7.53	8.05	10.42	10.52	11.04	11.43	11.54	12.03
8.14	8.24	8.36	11.42	11.53	12.04	12.44	12.56	1.05
8.44	8.54	9.06	12.42	12.54	1.05	1.43	1.54	2.03
9.44	9.54	10.04	1.42	1.54	2.05	2.43	2.54	3.03
10.44	10.54	11.04	2.44	2.58	3.10	3.43	3.54	4.04
11.44	11.54	12.04	3.46	4.00	4.12	4.43	4.54	5.04
12.44	12.56	1.06	4.47	5.01	5.13	5.43	5.53	6.03
1.44	1.56	2.06	5.48	6.01	6.13	6.41	6.51	7.01
2.44	2.56	3.06	6.47	6.58	7.10	7.41	7.51	8.00
3.14	3.28	3.39	7.42	7.52	8.02	8.41	8.51	9.00
3.44	3.58	4.09	8.42	8.52	9.02	9.41	9.51	10.00
4.14	4.28	4.39	9.42	9.52	10.00			
4.44	4.58	5.09						
5.14	5.28	5.39						
5.44	5.55	6.06						
6.14	6.25	6.35						
6.44	6.55	7.04						
7.43	7.54	8.03						
8.43	8.52	9.01						
9.43	9.52	9.59						



### 133 Holdom Station

From Edmonds Station via 18 Ave, Griffiths, Edmonds, Kingsway, Salisbury, Imperial, Walker, Stanley, Sperling, Oakland, Burnis, Canada Way (some trips then via Deer Lake Pkwy, Burnaby City Hall, returning to Canada Way), Douglas, Goring, Holdom to Holdom Station then continues as 129 Patterson Station.

Edmonds Station Bay 2	Canada Way at Ledger #51448 (E)	Burnaby City Hall #52716	Holdom Station (E)	Edmonds Station Bay 2	Canada Way at Ledger #51448 (E)	Burnaby City Hall #52716	Holdom Station (E)	Edmonds Station Bay 2	Canada Way at Ledger #51448 (E)	Burnaby City Hall #52716	Holdom Station (E)
MONDAY TO FRIDAY				SATURDAY				SUNDAY & HOLIDAYS			
5.41	5.56	-	6.05	6.14	6.29	-	6.37	7.14	7.27	-	7.35
5.51	6.07	-	6.16	6.45	7.00	-	7.09	7.49	8.03	-	8.11
6.06	6.22	-	6.31	7.17	7.32	-	7.41	8.19	8.33	-	8.41
6.19	6.36	-	6.45	7.52	8.07	-	8.16	8.49	9.04	-	9.13
6.35	6.52	-	7.01	8.20	8.35	-	8.44	9.19	9.34	-	9.43
6.48	7.05	-	7.15	8.49	9.06	-	9.15	9.49	10.05	-	10.14
7.03	7.20	-	7.30	9.17	9.34	-	9.43	10.19	10.35	-	10.44
7.19	7.36	-	7.46	9.46	10.03	-	10.13	10.49	11.05	-	11.14
7.34	7.52	-	8.02	10.16	10.33	-	10.43	11.20	11.37	-	11.46
7.50	8.09	-	8.19	10.45	11.03	-	11.13	11.49	12.06	-	12.15
8.05	8.24	-	8.35	11.14	11.33	-	11.43	12.21	12.38	-	12.48
8.20	8.39	-	8.50	11.43	12.02	-	12.12	12.50	1.07	-	1.17
8.35	8.54	-	9.05	12.12	12.31	-	12.42	1.07	1.25	-	1.35
8.51	9.10	-	9.21	12.42	1.01	-	1.12	1.37	1.55	-	2.05
9.08	9.26	-	9.36	1.12	1.31	-	1.42	2.14	2.32	-	2.42
9.40	9.57	-	10.07	1.44	2.03	-	2.13	2.40	2.58	-	3.08
10.10	10.27	-	10.37	2.14	2.33	-	2.43	3.10	3.28	-	3.38
10.41	10.58	-	11.08	2.44	3.03	-	3.13	3.43	4.01	-	4.11
11.11	11.28	-	11.38	3.13	3.32	-	3.42	4.14	4.32	-	4.42
11.42	12.00	-	12.10	3.44	4.03	-	4.13	4.40	4.58	-	5.08
12.11	12.29	-	12.39	4.13	4.32	-	4.42	5.12	5.29	-	5.39
12.41	12.59	-	1.09	4.44	5.03	-	5.13	5.40	5.57	-	6.07
1.12	1.30	-	1.40	5.17	5.35	-	5.45	6.11	6.28	-	6.38
1.42	2.01	-	2.11	5.46	6.04	-	6.14	6.48	7.06	7.08	7.16
2.12	2.31	-	2.41	6.12	6.30	-	6.40	7.23	7.40	7.42	7.50
2.24	2.43	-	2.53	6.49	7.07	7.09	7.18	7.53	8.10	8.12	8.20
2.35	2.56	-	3.07	7.24	7.42	7.44	7.53	8.23	8.40	8.42	8.50
2.55	3.16	-	3.27	7.56	8.14	8.16	8.24	8.53	9.10	9.12	9.20
3.13	3.35	-	3.47	8.26	8.44	8.46	8.54	9.20	9.37	9.39	9.47
3.26	3.48	-	4.00	8.54	9.12	9.14	9.22	9.53	10.10	10.12	10.20
3.43	4.05	-	4.17	9.21	9.38	9.40	9.48	10.23	10.39	10.41	10.49
3.57	4.19	-	4.31	9.55	10.12	10.14	10.22	10.52	11.08	11.10	11.18
4.11	4.34	-	4.46	10.19	10.36	10.38	10.46	11.52	12.08	12.10	12.18
4.29	4.52	-	5.04	10.48	11.05	11.07	11.15				
4.42	5.03	-	5.15	11.22	11.37	11.39	11.47				
5.01	5.22	-	5.33	12.20	12.35	12.37	12.45				
5.11	5.32	-	5.43								
5.25	5.45	-	5.56								
5.41	6.00	-	6.11								
5.58	6.17	-	6.28								
6.20	6.39	-	6.50								
6.48	7.06	7.08	7.17								
7.22	7.40	7.42	7.51								
7.50	8.08	8.10	8.19								
8.20	8.38	8.40	8.48								
8.50	9.08	9.10	9.18								
9.23	9.40	9.42	9.50								
9.52	10.09	10.11	10.19								
10.22	10.37	10.39	10.47								
10.51	11.06	11.08	11.16								
11.22	11.37	11.39	11.47								
12.22	12.37	12.39	12.47								

### 133 Edmonds Station

Arrives as 129 Holdom Station. Continues as 133 Edmonds Station via Holdom, Goring, Douglas, Canada Way (some trips then via Deer Lake Pkwy, Burnaby City Hall, returning to Canada Way), Burnis, Oakland, Sperling, Stanley, Walker, Imperial, Salisbury, Kingsway, Edmonds, Griffiths, 18 Ave to Edmonds Station.

Holdom Station #58343	Canada Way at Deer Lake #51398 (E)	Burnaby City Hall #52716	Edmonds Station (E)	Holdom Station #58343	Canada Way at Deer Lake #51398 (E)	Burnaby City Hall #52716	Edmonds Station (E)	Holdom Station #58343	Canada Way at Deer Lake #51398 (E)	Burnaby City Hall #52716	Edmonds Station (E)
MONDAY TO FRIDAY				SATURDAY				SUNDAY & HOLIDAYS			
6.01	6.09	-	6.26	6.31	6.38	-	6.54	7.30	7.37	-	7.52
6.29	6.37	-	6.54	6.55	7.02	-	7.18	8.00	8.07	-	8.22
6.51	6.59	-	7.16	7.24	7.31	-	7.48	8.30	8.37	-	8.52
7.06	7.14	-	7.33	7.58	8.05	-	8.22	9.00	9.07	-	9.22
7.25	7.33	-	7.52	8.22	8.29	-	8.46	9.30	9.37	-	9.52
7.41	7.49	-	8.08	9.03	9.11	-	9.28	10.00	10.07	-	10.22
7.55	8.03	-	8.22	9.34	9.42	-	9.59	10.32	10.39	-	10.54
8.12	8.20	-	8.39	10.04	10.12	-	10.31	11.02	11.09	-	11.26
8.31	8.39	-	8.58	10.36	10.44	-	11.03	11.36	11.43	-	12.00
8.45	8.53	-	9.12	11.06	11.14	-	11.33	12.03	12.11	-	12.28
9.00	9.08	-	9.26	11.36	11.44	-	12.03	12.35	12.43	-	1.00
9.15	9.23	-	9.41	12.06	12.14	-	12.33	1.05	1.13	-	1.30
9.32	9.40	-	9.58	12.40	12.49	-	1.09	1.36	1.44	-	2.02
9.49	9.57	-	10.15	1.49	1.18	-	1.38	2.07	2.15	-	2.33
10.06	10.14	-	10.32	1.39	1.48	-	2.08	2.43	2.51	-	3.09
10.37	10.45	-	11.03	2.09	2.18	-	2.38	3.06	3.14	-	3.33
11.07	11.15	-	11.33	2.41	2.50	-	3.09	3.36	3.44	-	4.03
11.38	11.46	-	12.04	3.11	3.20	-	3.39	4.13	4.21	-	4.39
12.07	12.15	-	12.33	3.39	3.48	-	4.07	4.38	4.46	-	5.04
12.38	12.47	-	1.06	4.09	4.18	-	4.37	5.08	5.16	-	5.34
1.08	1.17	-	1.36	4.39	4.48	-	5.07	5.39	5.47	-	6.05
1.36	1.45	-	2.04	5.06	5.15	-	5.34	6.09	6.17	-	6.35
2.13	2.22	-	2.43	5.37	5.45	-	6.04	6.33	6.41	-	6.59
2.45	2.54	-	3.15	6.06	6.14	-	6.33	7.03	-	7.12	7.28
3.15	3.24	-	3.46	6.35	6.43	-	7.02	7.31	-	7.40	7.56
3.45	3.54	-	4.16	7.06	-	7.15	7.31	8.00	-	8.09	8.25
3.58	4.07	-	4.29	7.35	-	7.44	8.00	8.34	-	8.42	8.57
4.16	4.25	-	4.47	8.01	-	8.10	8.26	9.03	-	9.11	9.24
4.29	4.38	-	5.00	8.33	-	8.42	8.58	9.32	-	9.40	9.53
4.45	4.54	-	5.16	9.08	-	9.17	9.33	10.01	-	10.09	10.22
5.01	5.10	-	5.32	9.38	-	9.47	10.03	10.30	-	10.38	10.51
5.18	5.27	-	5.49	10.07	-	10.16	10.30	10.58	-	11.06	11.19
5.31	5.40	-	6.02	10.34	-	10.43	10.57	11.28	-	11.36	11.49
5.48	5.57	-	6.17	10.59	-	11.08	11.22	12.30	-	12.38	12.51
6.01	6.10	-	6.29	11.31	-	11.40	11.54				
6.14	6.23	-	6.42	12.29	-	12.38	12.52				
6.33	6.41	-	6.58								
6.52	7.00	-	7.17								
7.10	-	7.20	7.37								
7.38	-	7.48	8.05								
8.11	-	8.20	8.36								
8.36	-	8.45	9.00								
9.07	-	9.16	9.31								
9.34	-	9.43	9.58								
10.04	-	10.13	10.26								
10.31	-	10.40	10.53								
11.02	-	11.11	11.24								
11.31	-	11.40	11.53								
12.31	-	12.40	12.53								

## 134 Brentwood Station

From Lake City Station via Lake City Way, Broadway, Bainbridge, Lougheed, Sperling Ave, Sperling Station, Sperling Ave, Kensington on-ramp, Broadway, Sperling Ave, Hastings, Kensington, Curtis, Parker, Delta, Brentlawn, Willingdon, Lougheed to Brentwood Station.

Lake City Station #58363	Sperling Station Bay 4	Brentwood Station (E)	Lake City Station #58363	Sperling Station Bay 4	Brentwood Station (E)	Lake City Station #58363	Sperling Station Bay 4	Brentwood Station (E)
MONDAY TO FRIDAY			SATURDAY			SUNDAY & HOLIDAYS		
5.16	5.23	5.45	-	6.09	6.25	-	7.11	7.30
5.51	5.58	6.20	6.36	6.42	7.00	7.35	7.41	8.00
6.19	6.27	6.50	7.06	7.12	7.30	8.05	8.11	8.30
6.45	6.53	7.16	7.36	7.42	8.00	8.35	8.41	9.00
7.20	7.28	7.53	8.06	8.12	8.30	9.05	9.11	9.30
7.48	7.56	8.23	8.36	8.42	9.00	9.35	9.41	10.00
8.18	8.26	8.53	9.04	9.10	9.30	10.03	10.09	10.30
8.50	8.58	9.25	9.34	9.40	10.00	10.33	10.39	11.00
9.19	9.26	9.51	10.04	10.10	10.30	11.03	11.09	11.30
9.47	9.54	10.18	10.32	10.38	11.00	11.33	11.39	12.00
10.16	10.23	10.47	11.02	11.08	11.30	12.01	12.07	12.30
10.46	10.53	11.17	11.32	11.38	12.00	12.31	12.37	1.00
11.16	11.23	11.47	12.02	12.08	12.30	1.01	1.07	1.30
11.46	11.53	12.17	12.32	12.38	1.00	1.32	1.38	2.00
12.16	12.23	12.48	1.02	1.08	1.30	2.02	2.08	2.30
12.47	12.54	1.19	1.32	1.38	2.00	2.32	2.38	3.00
1.17	1.24	1.49	2.01	2.07	2.30	3.02	3.08	3.30
1.48	1.55	2.20	2.31	2.37	3.00	3.32	3.38	4.00
2.20	2.27	2.54	3.01	3.07	3.30	4.02	4.08	4.30
2.49	2.57	3.27	3.31	3.37	4.00	4.32	4.38	5.00
3.20	3.28	3.58	4.01	4.07	4.30	5.02	5.08	5.30
3.53	4.00	4.28	4.31	4.37	5.00	5.33	5.39	6.00
4.24	4.32	5.01	5.01	5.07	5.30	6.03	6.09	6.30
4.54	5.02	5.31	5.32	5.38	6.00	6.33	6.39	7.00
5.24	5.32	6.00	6.02	6.08	6.30	7.03	7.09	7.30
5.51	5.59	6.27	6.34	6.40	7.00	7.35	7.41	8.00
6.23	6.30	6.55	7.04	7.10	7.30	8.05	8.11	8.30
6.49	6.56	7.19	7.34	7.40	8.00	8.35	8.41	9.00
7.17	7.24	7.47	8.04	8.10	8.30	9.05	9.11	9.30
7.46	7.53	8.16	8.34	8.40	9.00	9.35	9.41	10.00
8.16	8.23	8.44	9.04	9.10	9.30	10.05	10.11	10.30
8.45	8.52	9.13	9.35	9.41	10.00	11.10	11.16	11.34
9.15	9.22	9.43	10.25	10.31	10.50	12.06	12.12	12.30
10.13	10.20	10.40	11.06	11.12	11.30			
11.13	11.19	11.38	12.08	12.14	12.30			
12.13	12.19	12.37						

## 134 Lake City Station

From Brentwood Station via Lougheed Hwy, Willingdon, Midlawn, Fairlawn, Brentlawn, Delta, Parker, Curtis, Sperling Ave, Hastings, Kensington, Curtis, Sperling Ave, Broadway, Kensington off-ramp, Sperling Ave, Sperling Station, Sperling Ave, Lougheed, Bainbridge, Broadway, Underhill, Enterprise, Lake City Way to Lake City Station.

Brentwood Station Bay 2	Sperling Station Bay 4	Lake City Station (E)	Brentwood Station Bay 2	Sperling Station Bay 4	Lake City Station (E)	Brentwood Station Bay 2	Sperling Station Bay 4	Lake City Station (E)
MONDAY TO FRIDAY			SATURDAY			SUNDAY & HOLIDAYS		
5.14	5.33	5.41	6.15	6.32	6.40	7.15	7.34	7.42
6.05	6.29	6.39	6.50	7.07	7.15	7.45	8.04	8.12
6.35	7.00	7.10	7.20	7.39	7.47	8.15	8.34	8.42
7.05	7.31	7.41	7.50	8.09	8.17	8.45	9.05	9.13
7.36	8.02	8.12	8.20	8.39	8.47	9.15	9.37	9.45
8.05	8.32	8.42	8.50	9.11	9.19	9.45	10.07	10.15
8.35	9.02	9.12	9.20	9.41	9.49	10.15	10.37	10.46
9.05	9.32	9.42	9.50	10.11	10.19	10.45	11.07	11.16
9.34	10.01	10.11	10.20	10.43	10.52	11.15	11.37	11.46
10.05	10.31	10.41	10.50	11.13	11.22	11.45	12.09	12.18
10.35	11.01	11.11	11.20	11.43	11.52	12.15	12.39	12.48
11.05	11.31	11.41	11.50	12.13	12.22	12.45	1.09	1.18
11.35	12.01	12.11	12.20	12.43	12.52	1.15	1.39	1.48
12.05	12.31	12.41	12.50	1.13	1.22	1.45	2.10	2.19
12.35	1.02	1.12	1.20	1.44	1.53	2.15	2.38	2.47
1.05	1.32	1.42	1.50	2.14	2.23	2.45	3.08	3.17
1.36	2.03	2.13	2.20	2.44	2.53	3.15	3.38	3.47
2.06	2.33	2.44	2.50	3.14	3.23	3.45	4.08	4.17
2.34	3.04	3.15	3.20	3.44	3.53	4.15	4.38	4.47
3.04	3.35	3.46	3.50	4.15	4.24	4.45	5.08	5.18
3.36	4.07	4.19	4.20	4.45	4.54	5.15	5.38	5.48
4.06	4.37	4.49	4.50	5.15	5.24	5.45	6.08	6.18
4.35	5.05	5.17	5.20	5.43	5.52	6.15	6.38	6.48
5.05	5.35	5.46	5.50	6.13	6.22	6.45	7.08	7.18
5.38	6.07	6.18	6.20	6.43	6.52	7.15	7.37	7.47
6.06	6.34	6.44	6.50	7.13	7.22	7.45	8.06	8.16
6.34	7.02	7.12	7.20	7.43	7.52	8.15	8.36	8.46
7.04	7.31	7.41	7.50	8.12	8.20	8.45	9.06	9.16
7.35	8.01	8.11	8.20	8.42	8.50	9.15	9.36	9.45
8.05	8.30	8.40	8.50	9.11	9.19	9.45	10.06	10.15
8.35	9.00	9.10	9.20	9.40	9.48	10.37	10.56	11.05
9.05	9.29	9.39	9.50	10.10	10.18	11.21	11.40	11.49
9.34	9.58	10.08	10.30	10.50	10.58	12.21	12.38	12.47
10.06	10.28	10.38	11.31	11.51	11.59			
10.36	10.58	11.08	12.31	12.48	12.56			
11.35	11.56	12.05						
12.35	12.56	1.05						

# 136 Lougheed Station

From Brentwood Station via Lougheed, Douglas, Goring, Holdom Ave (Holdom Station), Halifax, Phillips, Greystone, Arden, Broadway, Underhill, Forest Grove Dr, Production Way, Production Station, Production Way, Lougheed, Austin Rd., Gatineau to Lougheed Station.

Brentwood Station Bay 3 Holdom Station #58342 Production Station Bay 2 Lougheed Station (E)				Brentwood Station Bay 3 Holdom Station #58342 Production Station Bay 2 Lougheed Station (E)				Brentwood Station Bay 3 Holdom Station #58342 Production Station Bay 2 Lougheed Station (E)			
MONDAY TO FRIDAY				SATURDAY				SUNDAY & HOLIDAYS			
5.32	5.37	6.00	6.07	6.00	6.04	6.21	6.27	7.00	7.03	7.21	7.26
5.54	5.59	6.22	6.29	6.35	6.39	6.58	7.04	7.35	7.38	7.56	8.01
6.25	6.30	6.53	7.01	7.05	7.09	7.28	7.34	8.05	8.08	8.26	8.33
6.56	7.02	7.26	7.34	7.35	7.39	7.58	8.04	8.35	8.40	8.59	9.06
7.30	7.36	8.01	8.10	8.05	8.09	8.28	8.34	9.05	9.10	9.31	9.38
8.00	8.06	8.31	8.38	8.35	8.41	9.00	9.06	9.35	9.40	10.01	10.08
8.30	8.36	9.01	9.08	9.05	9.11	9.30	9.36	10.05	10.10	10.31	10.38
9.00	9.06	9.30	9.37	9.35	9.41	10.02	10.08	10.35	10.41	11.02	11.09
9.30	9.36	9.59	10.07	10.05	10.11	10.32	10.38	11.05	11.11	11.33	11.40
9.56	10.02	10.25	10.33	10.35	10.41	11.00	11.06	11.35	11.41	12.03	12.10
10.24	10.30	10.53	11.01	11.05	11.11	11.30	11.36	12.05	12.11	12.33	12.40
10.54	11.00	11.23	11.31	11.35	11.41	12.00	12.06	12.35	12.41	1.03	1.10
11.24	11.30	11.53	12.01	12.05	12.11	12.30	12.37	1.05	1.11	1.33	1.40
11.54	12.00	12.23	12.31	12.35	12.41	1.02	1.09	1.35	1.41	2.03	2.10
12.24	12.30	12.53	1.01	1.05	1.11	1.32	1.39	2.05	2.11	2.33	2.40
12.56	1.02	1.26	1.33	1.35	1.41	2.02	2.09	2.35	2.41	3.03	3.10
1.26	1.32	1.56	2.03	2.10	2.16	2.37	2.44	3.05	3.11	3.33	3.40
1.56	2.02	2.26	2.33	2.40	2.46	3.07	3.13	3.35	3.41	4.03	4.10
2.26	2.32	2.56	3.04	3.10	3.16	3.37	3.43	4.05	4.11	4.33	4.40
2.59	3.05	3.30	3.40	3.40	3.46	4.06	4.12	4.35	4.41	5.03	5.10
3.32	3.38	4.04	4.14	4.10	4.16	4.36	4.42	5.05	5.11	5.33	5.40
4.03	4.09	4.35	4.45	4.40	4.46	5.06	5.12	5.35	5.41	6.03	6.10
4.33	4.38	5.04	5.14	5.10	5.16	5.36	5.42	6.05	6.09	6.31	6.38
4.59	5.04	5.30	5.40	5.40	5.46	6.06	6.12	6.35	6.39	7.00	7.07
5.29	5.35	6.00	6.08	6.10	6.16	6.36	6.42	7.05	7.09	7.30	7.37
5.58	6.04	6.29	6.37	6.40	6.46	7.06	7.12	7.35	7.39	8.00	8.07
6.32	6.37	7.01	7.09	7.10	7.14	7.34	7.40	8.05	8.09	8.30	8.35
7.00	7.05	7.27	7.35	7.40	7.44	8.03	8.09	8.35	8.39	9.00	9.05
7.24	7.29	7.51	7.59	8.10	8.14	8.33	8.39	9.05	9.09	9.30	9.35
7.52	7.57	8.19	8.25	8.40	8.44	9.03	9.09	9.35	9.39	10.00	10.05
8.21	8.26	8.47	8.53	9.10	9.14	9.33	9.39	10.05	10.09	10.30	10.35
8.49	8.54	9.15	9.21	9.40	9.44	10.03	10.09	10.45	10.49	11.09	11.14
9.20	9.25	9.46	9.52	10.10	10.14	10.33	10.39	11.45	11.49	12.09	12.14
9.50	9.55	10.16	10.22	11.00	11.04	11.23	11.29				
10.56	11.01	11.22	11.28	11.35	11.39	11.58	12.04				
12.02	12.06	12.27	12.33								

# 136 Brentwood Station

From Lougheed Station via Gatineau, Austin Rd., Lougheed Hwy, Production Way, Production Station, Production Way, Forest Grove Dr, Underhill, Broadway, Arden, Greystone, Phillips, Halifax, Fell, Broadway, Holdom Ave (Holdom Station), Goring, Douglas, Lougheed to Brentwood Station.

Lougheed Station Bay 7 Production Station Bay 3 Holdom Station #58343 Brentwood Station (E)				Lougheed Station Bay 7 Production Station Bay 3 Holdom Station #58343 Brentwood Station (E)				Lougheed Station Bay 7 Production Station Bay 3 Holdom Station #58343 Brentwood Station (E)			
MONDAY TO FRIDAY				SATURDAY				SUNDAY & HOLIDAYS			
5.24	5.30	5.54	5.59	6.35	6.41	6.59	7.03	7.30	7.36	7.56	8.00
5.55	6.01	6.25	6.30	7.05	7.11	7.29	7.33	8.00	8.06	8.26	8.30
6.22	6.29	6.53	6.58	7.35	7.41	8.01	8.05	8.30	8.36	8.57	9.01
6.53	7.00	7.26	7.31	8.05	8.11	8.31	8.35	9.00	9.06	9.27	9.32
7.20	7.28	7.54	7.59	8.35	8.41	9.01	9.05	9.30	9.36	9.57	10.02
7.48	7.56	8.22	8.28	9.05	9.11	9.31	9.35	10.00	10.06	10.28	10.33
8.18	8.26	8.52	8.58	9.35	9.41	10.02	10.06	10.30	10.36	10.58	11.03
8.51	8.59	9.24	9.29	10.05	10.11	10.32	10.36	11.00	11.07	11.30	11.35
9.23	9.31	9.55	10.00	10.35	10.41	11.02	11.07	11.30	11.37	12.00	12.05
9.53	10.01	10.25	10.30	11.05	11.11	11.34	11.39	12.00	12.07	12.30	12.35
10.23	10.31	10.55	11.00	11.35	11.41	12.04	12.09	12.30	12.37	1.00	1.05
10.53	11.01	11.25	11.30	12.05	12.11	12.34	12.39	1.00	1.07	1.30	1.35
11.23	11.31	11.55	12.00	12.35	12.41	1.04	1.09	1.30	1.37	2.00	2.05
11.53	12.01	12.25	12.30	1.05	1.12	1.35	1.40	2.00	2.07	2.30	2.35
12.23	12.31	12.55	1.00	1.35	1.42	2.05	2.10	2.30	2.37	3.00	3.05
12.54	1.02	1.26	1.31	2.05	2.12	2.35	2.40	3.00	3.07	3.30	3.35
1.23	1.31	1.55	2.00	2.35	2.42	3.05	3.10	3.30	3.37	4.00	4.05
1.51	1.59	2.24	2.29	3.05	3.12	3.35	3.40	4.00	4.07	4.30	4.35
2.20	2.28	2.53	2.58	3.35	3.42	4.05	4.10	4.30	4.37	5.00	5.05
2.48	2.56	3.22	3.27	4.05	4.12	4.35	4.40	5.00	5.07	5.30	5.35
3.21	3.29	3.55	4.01	4.35	4.42	5.05	5.10	5.30	5.36	5.58	6.03
3.50	3.58	4.24	4.30	5.05	5.12	5.33	5.38	6.00	6.06	6.28	6.33
4.20	4.28	4.54	4.59	5.35	5.42	6.03	6.08	6.30	6.36	6.58	7.03
4.53	5.01	5.27	5.32	6.05	6.12	6.33	6.38	7.00	7.06	7.28	7.33
5.21	5.29	5.53	5.58	6.35	6.42	7.03	7.08	7.30	7.36	7.58	8.03
5.51	5.59	6.24	6.29	7.05	7.12	7.33	7.38	8.00	8.06	8.28	8.33
6.22	6.30	6.54	6.59	7.35	7.41	8.01	8.06	8.30	8.36	8.57	9.02
6.52	6.59	7.23	7.28	8.05	8.11	8.31	8.36	9.00	9.06	9.27	9.32
7.22	7.29	7.53	7.58	8.35	8.41	8.59	9.04	9.30	9.36	9.57	10.02
7.52	7.59	8.23	8.28	9.05	9.11	9.29	9.34	10.00	10.06	10.25	10.30
8.22	8.29	8.53	8.58	9.35	9.41	9.59	10.04	10.30	10.36	10.55	11.00
8.53	9.00	9.22	9.27	10.05	10.11	10.29	10.34	11.30	11.36	11.55	12.00
9.27	9.34	9.56	10.01	10.35	10.41	10.59	11.04	12.35	12.41	12.59	1.04
9.57	10.04	10.26	10.31	11.35	11.41	11.59	12.04				
10.27	10.33	10.55	11.00	12.35	12.41	12.59	1.02				
10.54	11.00	11.22	11.27								
11.54	12.00	12.22	12.27								
12.44	12.50	1.11	1.16								

## 222 Metrotown Station / Phibbs Exchange

From Phibbs Exchange via on-ramp, Ironworkers Memorial Bridge, Cassiar, Hastings, Willingdon, Central Blvd to Metrotown Station; From Metrotown Station via Central, Willingdon(Brentwood Station), Hastings (Kootenay Loop), Cassiar, Ironworkers Memorial Bridge, Main to Phibbs Exchange.

Phibbs Exchange Bay 10	Brentwood Station(E) Bay 7	Metrotown Station (E)	Metrotown Station Bay 5	Brentwood Station(E) Bay 1	Phibbs Exchange (E)
<b>MONDAY TO FRIDAY</b>					
6.01	6.16	6.27	6.01	6.10	6.25
6.13	6.28	6.39	6.13	6.22	6.37
6.22	6.37	6.48	6.25	6.35	6.50
6.36	6.51	7.02	6.37	6.47	7.03
6.48	7.03	7.14	6.45	6.56	7.13
7.00	7.16	7.27	6.53	7.04	7.21
7.10	7.26	7.37	7.02	7.13	7.31
7.18	7.35	7.47	7.10	7.21	7.39
7.26	7.43	7.55	7.14	7.25	7.43
7.36	7.54	8.07	7.22	7.35	7.54
7.44	8.02	8.15	7.28	7.41	8.00
7.52	8.10	8.23	7.32	7.45	8.05
7.59	8.17	8.30	7.37	7.50	8.10
8.06	8.24	8.38	7.46	7.59	8.20
8.10	8.28	8.42	7.52	8.05	8.26
8.15	8.33	8.47	7.58	8.11	8.32
8.23	8.41	8.55	8.04	8.17	8.38
8.31	8.50	9.04	8.10	8.23	8.44
8.36	8.55	9.09	8.16	8.29	8.50
8.45	9.04	9.18	8.22	8.35	8.56
8.55	9.14	9.28	8.28	8.41	9.02
2.32	2.52	3.07	8.35	8.48	9.07
2.41	3.01	3.16	8.41	8.54	9.13
2.48	3.08	3.23	8.48	9.01	9.20
2.58	3.18	3.33	8.53	9.06	9.25
3.05	3.27	3.43	8.59	9.12	9.31
3.14	3.36	3.52	9.08	9.21	9.40
3.21	3.43	3.59	2.36	2.49	3.09
3.29	3.51	4.07	2.58	3.11	3.31
3.36	3.58	4.14	3.12	3.25	3.46
3.44	4.06	4.22	3.21	3.34	3.54
3.51	4.13	4.29	3.28	3.41	4.01
3.59	4.21	4.37	3.38	3.51	4.11
4.06	4.28	4.44	3.48	4.01	4.21
4.13	4.35	4.51	3.57	4.10	4.30
4.19	4.41	4.57	4.04	4.17	4.37
4.31	4.53	5.09	4.12	4.25	4.45
4.35	4.57	5.13	4.19	4.32	4.52
4.42	5.04	5.20	4.27	4.40	5.00
4.50	5.12	5.28	4.34	4.47	5.07
4.57	5.19	5.35	4.42	4.55	5.15
5.05	5.26	5.42	4.49	5.02	5.22
5.12	5.33	5.49	4.56	5.09	5.29
5.21	5.42	5.57	5.02	5.15	5.36
5.28	5.49	6.04	5.14	5.27	5.48
5.37	5.57	6.12	5.15	5.28	5.49
5.53	6.13	6.28	5.25	5.38	5.59
5.56	6.16	6.31	5.32	5.45	6.04
6.12	6.32	6.47	5.40	5.53	6.12
			5.47	5.59	6.18
			5.57	6.09	6.28
			6.07	6.19	6.38
			6.17	6.29	6.48

## 143 SFU / 143 Burquitlam Station

From Burquitlam Station via Clarke, Como Lake Ave, Broadway, Gaglardi Way, University Dr E., East Campus Rd to SFU Exchange.

From SFU Exchange via University High St, Tower Rd, South Campus Rd, Gaglardi, tunnel, University Dr W., Gaglardi, Broadway, Como Lake Ave, Clarke, access road to Burquitlam Station.

Burquitlam Station Bay 4 SFU Exchange (E)	Burquitlam Station Bay 4 SFU Exchange (E)	SFU Exchange Bay 3 Burquitlam Station (E)	SFU Exchange Bay 3 Burquitlam Station (E)
<b>MONDAY TO FRIDAY</b>		<b>MONDAY TO FRIDAY</b>	
6.00	6.11	... CONTINUED	
6.20	6.31	6.20	6.34
6.40	6.51	6.40	6.54
7.00	7.11	7.00	7.14
7.20	7.31	7.20	7.34
		7.40	7.54
7.40	7.52	2.32	2.45
7.50	8.02	2.44	2.57
8.00	8.13	2.56	3.08
8.10	8.23	3.08	3.20
8.20	8.33	3.20	3.32
8.30	8.43	3.32	3.44
8.40	8.53	3.44	3.56
8.50	9.03	3.56	4.08
9.00	9.13	4.08	4.20
9.10	9.23	4.20	4.32
9.20	9.33	4.32	4.44
9.30	9.42	4.44	4.56
9.40	9.52	4.56	5.08
9.50	10.02	5.08	5.20
10.00	10.12	5.20	5.32
10.20	10.32	5.32	5.45
10.40	10.52	5.44	5.57
11.00	11.12	6.00	6.12
11.20	11.32	6.20	6.32
11.40	11.52	6.40	6.51
12.00	12.12	7.21	7.32
12.20	12.32		
12.40	12.52		
1.00	1.12		
CONTINUED ...			
		12.40	12.55
		1.00	1.15
		1.20	1.35
		1.40	1.55
		CONTINUED ...	
		7.40	7.54

### STOPPING PROCEDURES - 222

Stops for pick-up and drop-off at the following bus stops.

– **To Phibbs Exchange**

Metrotown, BCIT, Brentwood Station, Hastings St at Willingdon Ave, Kootenay Loop, Phibbs Exchange.

– **To Metrotown**

Phibbs Exchange, Kootenay Loop, Hastings St at Willingdon Ave, Brentwood Station, BCIT, Metrotown.

# 144 Metrotown Station

From SFU Exchange via University High St, Tower Rd, South Campus Rd, Gaglardi, tunnel, University Dr W., Gaglardi, Burnaby Mountain Parkway, Hastings, Duthie, Broadway, Kensington, off-ramp, Sperling Ave, Sperling Station, Sperling Ave, Kensington on-ramp, Sprott, Norland, Deer Lake Parkway, Burnaby City Hall, Deer Lake Parkway, Deer Lake Ave, Sperling Ave, Canada Way, Burris, Oakland, Dover, Nelson, Bennett, Bonsor, Central Blvd to Metrotown Station.

SFU Exchange Bay 4 Duthie at Hastings (E) #52907	Sperling Station Bay 2 Burnaby City Hall (E) #52716	Metrotown Station (E)	SFU Exchange Bay 4 Duthie at Hastings (E) #52907	Sperling Station Bay 2 Burnaby City Hall (E) #52716	Metrotown Station (E)
<b>MONDAY TO FRIDAY</b>			<b>MONDAY TO FRIDAY</b>		
-	5:38	5:48	5:55	6:13	
5:51	6:01	6:11	6:19	6:37	
6:15	6:25	6:35	6:43	7:02	
6:34	6:44	6:55	7:03	7:22	
6:56	7:06	7:17	7:25	7:45	
7:14	7:24	7:35	7:44	8:06	
7:30	7:40	7:51	8:00	8:22	
7:45	7:56	8:07	8:16	8:39	
8:00	8:11	8:22	8:31	8:54	
8:15	8:26	8:38	8:48	9:11	
8:30	8:41	8:53	9:03	9:26	
8:46	8:57	9:09	9:18	9:41	
9:00	9:11	9:23	9:32	9:54	
9:17	9:28	9:40	9:49	10:11	
9:30	9:41	9:52	10:01	10:23	
9:43	9:54	10:05	10:14	10:36	
9:58	10:09	10:20	10:29	10:51	
10:10	10:21	10:32	10:41	11:03	
10:26	10:37	10:48	10:57	11:19	
10:41	10:52	11:03	11:12	11:34	
10:55	11:06	11:17	11:26	11:48	
11:09	11:20	11:31	11:40	12:02	
11:24	11:35	11:46	11:55	12:17	
11:39	11:50	12:01	12:10	12:32	
11:49	12:00	12:11	12:20	12:42	
12:05	12:16	12:27	12:36	12:58	
12:24	12:35	12:46	12:55	1:17	
12:39	12:50	1:01	1:10	1:32	
12:54	1:05	1:16	1:25	1:47	
1:09	1:20	1:31	1:40	2:02	
1:24	1:35	1:46	1:55	2:17	
1:39	1:50	2:01	2:11	2:34	
CONTINUED . . . .					

# 144 Metrotown Station

SFU Exchange to Metrotown Station.  
(Refer to Monday to Friday for routing)

SFU Exchange Bay 4 Duthie at Hastings (E) #52907	Sperling Station Bay 2 Burnaby City Hall (E) #52716	Metrotown Station (E)	SFU Exchange Bay 4 Duthie at Hastings (E) #52907	Sperling Station Bay 2 Burnaby City Hall (E) #52716	Metrotown Station (E)
<b>SATURDAY</b>			<b>SUNDAY &amp; HOLIDAYS</b>		
6:40	6:50	7:00	7:08	7:26	
7:41	7:51	8:01	8:09	8:28	
8:14	8:24	8:34	8:42	9:01	
8:50	9:01	9:12	9:21	9:43	
9:24	9:35	9:46	9:55	10:18	
9:56	10:07	10:18	10:27	10:50	
10:28	10:39	10:50	10:59	11:22	
10:53	11:04	11:15	11:24	11:47	
11:12	11:23	11:34	11:44	12:07	
11:32	11:43	11:54	12:04	12:27	
11:55	12:06	12:17	12:27	12:50	
12:12	12:23	12:34	12:44	1:08	
12:32	12:43	12:54	1:04	1:28	
12:52	1:03	1:14	1:24	1:48	
1:12	1:23	1:34	1:44	2:08	
1:32	1:43	1:54	2:04	2:28	
1:52	2:03	2:14	2:24	2:48	
2:12	2:23	2:34	2:44	3:08	
2:32	2:43	2:54	3:04	3:28	
2:52	3:03	3:14	3:24	3:48	
3:12	3:23	3:34	3:44	4:08	
3:32	3:44	3:55	4:05	4:29	
3:49	4:01	4:12	4:22	4:46	
4:12	4:24	4:35	4:45	5:08	
4:32	4:44	4:55	5:04	5:27	
4:54	5:06	5:17	5:26	5:49	
5:15	5:27	5:38	5:47	6:10	
5:35	5:47	5:58	6:07	6:29	
5:55	6:07	6:18	6:27	6:49	
6:15	6:27	6:38	6:47	7:09	
6:35	6:46	6:56	7:04	7:24	
6:55	7:06	7:16	7:24	7:44	
7:15	7:26	7:36	7:44	8:03	
7:35	7:46	7:56	8:04	8:23	
7:58	8:09	8:19	8:27	8:46	
8:28	8:39	8:49	8:57	9:16	
8:55	9:06	9:16	9:23	9:41	
9:28	9:39	9:49	9:56	10:14	
9:58	10:09	10:19	10:26	10:44	
10:28	10:38	10:47	10:54	11:10	
10:58	11:08	11:17	11:24	11:40	
11:28	11:38	11:47	11:53	12:08	
11:58	12:08	12:17	12:23	12:38	
12:28	12:38	12:47	12:53	1:08	

# 144 SFU

From Metrotown Station via Central Blvd, Bonsor, Bennett, Nelson, Dover, Oakland, Burris, Canada Way, Sperling, Deer Lake Ave, Deer Lake Parkway, Burnaby City Hall, Deer Lake Parkway, Norland, Sprott, Kensington, off-ramp, Sperling Ave, Sperling Station, Sperling Ave, Kensington on-ramp, Broadway, Duthie, Hastings, Burnaby Mountain Parkway, Gaglardi, tunnel, University Dr E., East Campus Rd to SFU Exchange.

Metrotown Station Bay 14 Burnaby City Hall (E) #52716 Sperling Station Bay 2 Hastings at Duthie (E) #51856 SFU Exchange (E)	Metrotown Station Bay 14 Burnaby City Hall (E) #52716 Sperling Station Bay 2 Hastings at Duthie (E) #51856 SFU Exchange (E)
MONDAY TO FRIDAY	MONDAY TO FRIDAY
5.31 5.44 5.51 5.58 6.08	<b>CONTINUED . . . .</b>
5.50 6.03 6.10 6.17 6.27	1.47 2.06 2.16 2.25 2.37
6.10 6.24 6.31 6.39 6.49	2.02 2.22 2.32 2.41 2.53
6.28 6.43 6.50 6.58 7.08	2.17 2.37 2.47 2.56 3.08
6.44 6.59 7.06 7.14 7.24	2.32 2.54 3.04 3.13 3.25
6.54 7.09 7.16 7.24 7.34	2.42 3.04 3.14 3.23 3.35
7.04 7.20 7.28 7.36 7.47	2.58 3.20 3.30 3.39 3.51
7.19 7.36 7.44 7.52 8.04	3.13 3.35 3.46 3.56 4.09
7.34 7.51 7.59 8.07 8.19	3.30 3.53 4.04 4.14 4.27
7.50 8.08 8.17 8.26 8.39	3.45 4.08 4.19 4.29 4.42
8.04 8.23 8.33 8.42 8.55	3.58 4.21 4.32 4.42 4.55
8.19 8.38 8.48 8.57 9.10	4.13 4.36 4.47 4.57 5.10
8.34 8.53 9.03 9.12 9.24	4.27 4.51 5.02 5.12 5.25
8.48 9.07 9.17 9.26 9.38	4.42 5.06 5.17 5.27 5.40
9.04 9.22 9.31 9.40 9.52	5.00 5.22 5.32 5.41 5.54
9.16 9.34 9.43 9.52 10.04	5.16 5.38 5.48 5.57 6.10
9.34 9.51 10.00 10.09 10.21	5.30 5.52 6.02 6.11 6.24
9.48 10.05 10.14 10.23 10.35	5.45 6.06 6.16 6.25 6.38
10.02 10.19 10.28 10.37 10.49	6.00 6.19 6.29 6.37 6.49
10.16 10.33 10.42 10.51 11.03	6.19 6.38 6.48 6.56 7.08
10.30 10.47 10.56 11.05 11.17	6.34 6.53 7.02 7.10 7.22
10.45 11.02 11.11 11.20 11.32	7.05 7.24 7.33 7.41 7.53
10.57 11.14 11.23 11.32 11.44	7.35 7.54 8.03 8.11 8.23
11.13 11.30 11.39 11.48 12.00	8.05 8.23 8.32 8.41 8.54
11.30 11.47 11.56 12.05 12.17	8.31 8.49 8.58 9.07 9.20
11.45 12.02 12.11 12.20 12.32	9.03 9.20 9.28 9.36 9.48
11.55 12.12 12.21 12.30 12.42	9.34 9.51 9.59 10.07 10.19
12.14 12.32 12.41 12.49 1.01	10.04 10.19 10.27 10.35 10.47
12.29 12.47 12.56 1.04 1.16	10.38 10.53 11.01 11.09 11.21
12.44 1.02 1.11 1.19 1.31	11.14 11.27 11.34 11.42 11.52
12.59 1.17 1.26 1.34 1.46	11.44 11.57 12.04 12.12 12.22
1.15 1.33 1.42 1.50 2.02	12.21 12.34 12.41 12.49 12.59
1.30 1.49 1.59 2.08 2.20	
<b>CONTINUED . . . .</b>	

# 144 SFU

Metrotown Station to SFU Exchange.  
(Refer to Monday to Friday for routing)

Metrotown Station Bay 14 Burnaby City Hall (E) #52716 Sperling Station Bay 2 Hastings at Duthie (E) #51856 SFU Exchange (E)	Metrotown Station Bay 14 Burnaby City Hall (E) #52716 Sperling Station Bay 2 Hastings at Duthie (E) #51856 SFU Exchange (E)
SATURDAY	SUNDAY & HOLIDAYS
5.59 6.12 6.18 6.25 6.34	7.05 7.19 7.26 7.34 7.44
6.57 7.10 7.17 7.24 7.34	8.05 8.19 8.26 8.34 8.44
8.03 8.17 8.24 8.31 8.41	9.05 9.20 9.27 9.35 9.46
9.06 9.23 9.31 9.39 9.49	9.35 9.50 9.58 10.06 10.17
9.37 9.54 10.02 10.10 10.20	10.05 10.22 10.30 10.38 10.49
10.03 10.20 10.29 10.37 10.48	10.35 10.52 11.00 11.08 11.19
10.35 10.52 11.01 11.09 11.20	11.05 11.22 11.30 11.38 11.49
11.03 11.21 11.30 11.38 11.50	11.35 11.52 12.00 12.08 12.19
11.33 11.51 12.00 12.08 12.20	12.05 12.22 12.30 12.38 12.49
11.53 12.11 12.20 12.28 12.40	12.35 12.52 1.01 1.09 1.21
12.13 12.32 12.42 12.51 1.03	1.05 1.23 1.32 1.40 1.52
12.33 12.52 1.02 1.11 1.23	1.35 1.53 2.02 2.10 2.22
12.55 1.14 1.24 1.33 1.45	2.05 2.24 2.33 2.41 2.53
1.13 1.32 1.42 1.51 2.03	2.35 2.54 3.04 3.12 3.24
1.37 1.56 2.06 2.15 2.27	3.05 3.24 3.34 3.42 3.54
1.53 2.12 2.22 2.31 2.43	3.35 3.54 4.03 4.12 4.24
2.13 2.32 2.42 2.51 3.03	4.05 4.24 4.33 4.42 4.54
2.33 2.52 3.02 3.11 3.23	4.35 4.54 5.03 5.12 5.24
2.53 3.13 3.23 3.32 3.44	5.05 5.24 5.33 5.42 5.54
3.13 3.33 3.43 3.51 4.03	5.35 5.54 6.03 6.12 6.24
3.33 3.53 4.03 4.11 4.23	6.05 6.24 6.33 6.42 6.54
3.53 4.13 4.23 4.31 4.43	6.35 6.54 7.03 7.12 7.24
4.13 4.33 4.43 4.51 5.03	7.05 7.24 7.33 7.42 7.54
4.38 4.58 5.08 5.16 5.28	7.35 7.54 8.03 8.12 8.24
4.53 5.13 5.23 5.31 5.43	8.05 8.24 8.33 8.42 8.54
5.13 5.33 5.43 5.51 6.03	8.35 8.52 9.00 9.08 9.20
5.33 5.53 6.03 6.11 6.23	9.05 9.20 9.28 9.36 9.48
5.55 6.15 6.25 6.33 6.45	9.35 9.50 9.58 10.06 10.18
6.15 6.34 6.44 6.52 7.04	10.05 10.20 10.27 10.35 10.46
6.36 6.55 7.05 7.13 7.25	10.35 10.50 10.57 11.05 11.16
7.05 7.24 7.33 7.41 7.53	11.05 11.20 11.27 11.35 11.46
7.35 7.54 8.03 8.11 8.23	11.35 11.50 11.57 12.05 12.16
8.02 8.20 8.29 8.37 8.49	12.20 12.34 12.41 12.49 1.00
8.35 8.53 9.02 9.10 9.22	
9.05 9.22 9.30 9.38 9.50	
9.35 9.52 10.00 10.08 10.20	
10.05 10.20 10.28 10.36 10.47	
10.35 10.50 10.58 11.06 11.17	
11.05 11.20 11.27 11.35 11.46	
11.40 11.55 12.02 12.10 12.21	
12.20 12.35 12.42 12.50 1.01	

# 145 SFU

From Production Station via Production Way, Broadway, Gagliardi, tunnel, University Dr E., East Campus Rd to SFU Exchange.

Production Station Bay 1 SFU Exchange (E)	Production Station Bay 1 SFU Exchange (E)	Production Station Bay 1 SFU Exchange (E)	Production Station Bay 1 SFU Exchange (E)
MON TO FRI	MON TO FRI	SATURDAY	SUN & HOL
5.57 6.10	... CONTINUED	6.56 7.09	7.56 8.07
6.19 6.32	2.17 2.31	7.11 7.24	8.16 8.27
6.36 6.49	2.27 2.41	7.31 7.44	8.36 8.49
6.52 7.07	2.37 2.51	7.51 8.04	8.56 9.09
7.05 7.20	2.47 3.02	8.12 8.24	9.16 9.29
7.14 7.29	2.57 3.12	8.32 8.44	9.33 9.46
7.23 7.38	3.07 3.22	8.52 9.04	9.55 10.08
7.33 7.48	3.17 3.32	9.12 9.24	10.15 10.28
7.38 7.53	3.27 3.42	9.32 9.44	10.35 10.48
7.44 7.59	3.35 3.50	9.53 10.05	10.55 11.08
7.50 8.05	3.43 3.58	10.13 10.25	11.15 11.28
7.56 8.11	3.50 4.05	10.33 10.45	11.35 11.48
8.02 8.17	3.58 4.13	10.52 11.05	11.55 12.08
8.08 8.23	4.05 4.20	11.12 11.25	12.15 12.28
8.14 8.29	4.13 4.28	11.36 11.49	12.35 12.48
8.20 8.35	4.20 4.34	11.53 12.06	12.55 1.08
8.26 8.41	4.26 4.40	12.10 12.23	1.15 1.28
8.32 8.47	4.32 4.46	12.27 12.41	1.35 1.48
8.38 8.53	4.38 4.52	12.42 12.56	1.55 2.08
8.44 8.59	4.44 4.58	12.57 1.11	2.15 2.28
8.50 9.05	4.51 5.05	1.12 1.26	2.35 2.48
8.56 9.11	4.57 5.11	1.27 1.41	2.55 3.08
9.02 9.17	5.03 5.17	1.42 1.56	3.15 3.28
9.08 9.23	5.09 5.23	1.57 2.11	3.35 3.50
9.14 9.29	5.15 5.29	2.12 2.26	3.55 4.10
9.20 9.35	5.21 5.35	2.27 2.40	4.14 4.29
9.26 9.41	5.27 5.41	2.42 2.55	4.35 4.48
9.32 9.47	5.33 5.47	2.57 3.11	4.55 5.08
9.38 9.53	5.39 5.53	3.12 3.26	5.15 5.28
9.44 9.59	5.45 5.59	3.27 3.41	5.35 5.48
9.50 10.05	5.51 6.05	3.42 3.56	5.55 6.08
9.56 10.11	5.56 6.10	3.56 4.10	6.15 6.28
10.04 10.19	6.08 6.22	4.11 4.25	6.35 6.48
10.10 10.25	6.20 6.34	4.26 4.40	6.55 7.09
10.17 10.32	6.32 6.46	4.42 4.56	7.15 7.29
10.27 10.42	6.44 6.58	4.57 5.11	7.35 7.49
10.37 10.52	6.56 7.12	5.12 5.26	7.56 8.09
10.47 11.02	7.08 7.24	5.27 5.41	8.16 8.29
10.57 11.12	7.21 7.35	5.41 5.55	8.37 8.50
11.07 11.22	7.37 7.50	5.57 6.11	9.05 9.18
11.17 11.32	7.51 8.04	6.15 6.29	9.35 9.48
11.27 11.42	8.06 8.19	6.35 6.49	10.05 10.18
11.37 11.52	8.21 8.34	6.55 7.09	10.35 10.48
11.47 12.02	8.35 8.48	7.15 7.29	11.05 11.18
11.57 12.12	8.50 9.03	7.36 7.49	11.35 11.48
12.07 12.22	9.20 9.33	7.56 8.09	12.02 12.17
12.17 12.32	9.40 9.53	8.16 8.29	12.32 12.47
12.27 12.42	10.00 10.13	8.36 8.49	
12.37 12.52	10.20 10.33	8.56 9.09	
12.48 1.02	10.45 10.58	9.15 9.28	
12.58 1.12	11.15 11.28	9.36 9.49	
1.08 1.22	11.45 11.58	9.55 10.08	
1.18 1.32	12.15 12.28	10.13 10.26	
1.28 1.42	12.45 12.58	10.45 10.58	
1.38 1.52	1.15 1.28	11.24 11.35	
1.47 2.02		12.01 12.12	
1.57 2.12		12.38 12.49	
2.07 2.22			
CONTINUED ...			

# 145 Production Station

From SFU Exchange via University High St, Tower Rd, South Campus Rd, Gagliardi, tunnel, University Dr W., Gagliardi, Lougheed Hwy, Production Way to Production Station.

SFU Exchange Bay 1 Production Station (E)	SFU Exchange Bay 1 Production Station (E)	SFU Exchange Bay 1 Production Station (E)	SFU Exchange Bay 1 Production Station (E)
MON TO FRI	MON TO FRI	SATURDAY	SUN & HOL
5.47 6.06	2.55 3.15	6.55 7.10	7.55 8.13
6.14 6.33	3.05 3.25	7.15 7.30	8.16 8.33
6.29 6.48	3.13 3.33	7.35 7.50	8.37 8.55
6.44 7.03	3.20 3.40	7.55 8.10	8.57 9.15
6.59 7.18	3.28 3.48	8.15 8.30	9.15 9.33
7.10 7.31	3.36 3.56	8.35 8.50	9.35 9.54
7.20 7.41	3.43 3.63	8.55 9.10	9.55 10.14
7.27 7.48	3.51 4.11	9.15 9.30	10.15 10.34
7.33 7.54	3.58 4.18	9.36 9.53	10.35 10.54
7.39 8.00	4.04 4.24	9.56 10.13	10.55 11.14
7.45 8.05	4.10 4.30	10.14 10.31	11.15 11.33
7.51 8.11	4.16 4.36	10.33 10.50	11.35 11.53
7.57 8.17	4.22 4.42	10.53 11.10	11.55 12.13
8.03 8.23	4.28 4.48	11.15 11.31	12.15 12.33
8.09 8.29	4.34 4.55	11.33 11.52	12.35 12.53
8.15 8.35	4.40 5.01	11.50 12.09	12.55 1.13
8.21 8.41	4.46 5.07	12.07 12.26	1.15 1.32
8.27 8.47	4.52 5.13	12.22 12.41	1.35 1.52
8.33 8.53	4.58 5.19	12.37 12.56	1.55 2.12
8.39 8.59	5.04 5.24	12.52 1.11	2.15 2.32
8.45 9.05	5.10 5.30	1.07 1.27	2.35 2.52
8.51 9.11	5.16 5.36	1.22 1.42	2.55 3.12
8.57 9.17	5.22 5.42	1.37 1.57	3.15 3.32
9.03 9.24	5.28 5.48	1.52 2.12	3.35 3.52
9.09 9.30	5.34 5.54	2.07 2.25	3.55 4.12
9.15 9.36	5.40 6.00	2.22 2.40	4.15 4.32
9.21 9.42	5.46 6.06	2.37 2.55	4.35 4.52
9.27 9.48	5.52 6.12	2.52 3.10	4.55 5.12
9.33 9.54	5.58 6.18	3.07 3.25	5.15 5.32
9.41 10.02	6.09 6.30	3.22 3.40	5.35 5.52
9.47 10.08	6.21 6.42	3.37 3.55	5.55 6.12
9.54 10.15	6.33 6.53	3.52 4.08	6.15 6.32
10.03 10.24	6.45 7.05	4.07 4.23	6.35 6.52
10.13 10.34	6.58 7.18	4.22 4.40	6.55 7.12
10.23 10.44	7.13 7.34	4.37 4.55	7.15 7.33
10.33 10.53	7.28 7.49	4.52 5.10	7.35 7.53
10.44 11.04	7.43 8.03	5.07 5.25	7.55 8.13
10.54 11.14	7.58 8.18	5.22 5.40	8.15 8.34
11.04 11.24	8.13 8.32	5.37 5.55	8.40 8.55
11.14 11.34	8.28 8.47	5.55 6.13	9.00 9.15
11.24 11.44	8.43 9.02	6.15 6.33	9.30 9.45
11.34 11.54	9.00 9.18	6.35 6.53	10.00 10.14
11.44 12.04	9.20 9.38	6.55 7.13	10.30 10.44
11.54 12.14	9.40 9.58	7.16 7.34	11.00 11.14
12.04 12.24	10.00 10.18	7.36 7.54	11.30 11.44
12.14 12.34	10.20 10.38	7.56 8.14	12.00 12.14
12.25 12.45	10.40 10.58	8.17 8.35	12.30 12.44
12.35 12.55	11.10 11.28	8.39 8.54	
12.45 1.05	11.40 11.58	8.59 9.14	
12.55 1.15	12.10 12.28	9.19 9.34	
1.05 1.25	12.40 12.58	9.38 9.53	
1.15 1.35	1.10 1.29	9.57 10.12	
1.25 1.45	1.40 1.59	10.27 10.42	
1.35 1.55		11.06 11.20	
1.45 2.05		11.43 11.57	
1.55 2.15		12.20 12.34	
2.05 2.25		12.58 1.12	
2.15 2.35			
2.25 2.45			
2.35 2.55			
2.45 3.05			

# 146 Suncrest / 146 Metrotown Station

Loop service from Metrotown Station via Beresford, Telford, Maywood, McKay, Imperial, Patterson, Marine Dr to Greenall; returning via Marine Dr, Joffre, Rumble, Patterson, Imperial, Sussex, Beresford to Metrotown Station.

Metrotown Station Bay 8 Marine at Greenall #52201 Metrotown Station (E)	Metrotown Station Bay 8 Marine at Greenall #52201 Metrotown Station (E)	Metrotown Station Bay 8 Marine at Greenall #52201 Metrotown Station (E)	Metrotown Station Bay 8 Marine at Greenall #52201 Metrotown Station (E)
MONDAY TO FRIDAY		SATURDAY	SUN & HOL
6.05 6.12 6.21	CONTINUED . . .	8.30 8.37 8.46	9.00 9.07 9.16
6.35 6.42 6.51	8.05 8.14 8.25	9.00 9.07 9.16	9.30 9.37 9.46
7.05 7.12 7.21	8.35 8.44 8.55	9.30 9.37 9.46	10.00 10.07 10.16
7.35 7.43 7.53	9.05 9.14 9.22	10.00 10.07 10.16	10.30 10.37 10.46
8.05 8.14 8.24	9.35 9.44 9.52	10.30 10.37 10.47	11.00 11.07 11.16
8.35 8.44 8.54	10.05 10.13 10.21	11.00 11.07 11.17	11.30 11.37 11.46
9.05 9.14 9.24	10.35 10.43 10.51	11.30 11.37 11.48	12.00 12.07 12.17
9.35 9.44 9.54	11.05 11.12 11.20	12.00 12.07 12.18	12.30 12.37 12.47
10.05 10.13 10.23	11.35 11.42 11.50	12.30 12.37 12.50	1.00 1.07 1.17
10.35 10.43 10.53	12.05 12.12 12.20	1.00 1.07 1.20	1.30 1.37 1.47
11.05 11.13 11.23		1.30 1.37 1.50	2.00 2.07 2.17
11.35 11.43 11.53		2.00 2.09 2.23	2.30 2.37 2.48
12.05 12.13 12.23		2.30 2.39 2.53	3.00 3.07 3.18
12.35 12.43 12.54		3.00 3.09 3.23	3.30 3.38 3.49
1.05 1.13 1.24		3.30 3.38 3.51	4.00 4.08 4.19
1.35 1.43 1.54		4.00 4.08 4.21	4.30 4.38 4.49
2.05 2.13 2.24		4.30 4.38 4.51	5.05 5.13 5.23
2.35 2.43 2.54		5.00 5.08 5.20	5.30 5.38 5.48
3.05 3.13 3.25		5.30 5.38 5.49	6.00 6.08 6.18
3.35 3.43 3.55		6.00 6.08 6.19	6.30 6.38 6.48
4.05 4.13 4.25		6.30 6.38 6.48	7.00 7.08 7.18
4.35 4.43 4.55		7.00 7.08 7.18	7.30 7.38 7.48
5.05 5.15 5.27		7.30 7.38 7.48	8.00 8.07 8.17
5.35 5.45 5.57		8.00 8.08 8.18	8.30 8.37 8.47
6.06 6.16 6.27		8.30 8.38 8.48	9.00 9.07 9.17
6.35 6.45 6.56		9.00 9.08 9.18	9.30 9.37 9.47
7.05 7.15 7.26		9.30 9.38 9.48	10.00 10.07 10.15
7.35 7.44 7.55		10.00 10.07 10.17	10.30 10.37 10.45
CONTINUED . . .		10.30 10.37 10.47	

# 147 Edmonds Station

From Metrotown Station via Beresford, Telford, Maywood, Willingdon, Patterson, Rumble, Royal Oak Ave, Clinton, Gilley, Rumble, Griffiths, 18 Ave to Edmonds Station.

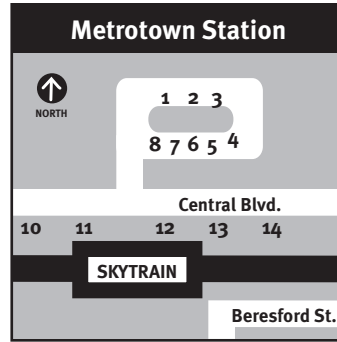
Metrotown Station Bay 8 Royal Oak at Rumble (E) #52652 Edmonds Station (E)	Metrotown Station Bay 8 Royal Oak at Rumble (E) #52652 Edmonds Station (E)	Metrotown Station Bay 8 Royal Oak at Rumble (E) #52652 Edmonds Station (E)
MON TO FRI	SATURDAY	SUN & HOL
5.45 5.53 6.00	7.50 7.58 8.06	8.50 8.58 9.05
6.00 6.08 6.15	8.20 8.28 8.36	9.20 9.28 9.35
6.15 6.23 6.30	8.50 8.58 9.06	9.50 9.58 10.06
6.30 6.40 6.48	9.20 9.28 9.36	10.20 10.28 10.36
6.45 6.55 7.03	9.50 9.58 10.06	10.50 10.59 11.07
7.00 7.10 7.18	10.20 10.28 10.36	11.20 11.29 11.37
7.15 7.25 7.33	10.50 10.58 11.06	11.50 11.59 12.07
7.30 7.40 7.48	11.20 11.29 11.37	12.20 12.30 12.38
7.45 7.55 8.03	11.50 11.59 12.07	12.50 1.00 1.08
8.00 8.10 8.18	12.10 12.19 12.27	1.20 1.30 1.38
8.15 8.25 8.33	12.30 12.41 12.50	1.50 2.00 2.08
8.30 8.40 8.48	12.50 1.01 1.10	2.20 2.30 2.38
8.45 8.55 9.03	1.10 1.21 1.30	2.50 3.00 3.09
9.20 9.30 9.38	1.30 1.41 1.50	3.10 3.20 3.29
9.50 10.00 10.08	1.50 2.01 2.10	3.30 3.40 3.49
10.20 10.30 10.38	2.10 2.21 2.30	3.50 4.00 4.09
10.50 11.00 11.08	2.30 2.41 2.50	4.10 4.20 4.29
11.20 11.30 11.38	2.50 3.01 3.10	4.35 4.45 4.54
11.50 12.01 12.10	3.10 3.21 3.30	4.49 4.59 5.08
12.20 12.31 12.40	3.30 3.41 3.51	5.10 5.19 5.27
12.50 1.01 1.10	3.49 4.00 4.10	5.35 5.44 5.52
1.20 1.31 1.40	4.10 4.21 4.31	5.50 5.59 6.07
1.50 2.01 2.10	4.30 4.41 4.51	6.10 6.19 6.27
2.20 2.31 2.40	4.50 5.00 5.09	6.35 6.44 6.52
2.50 3.01 3.10	5.10 5.20 5.29	6.50 6.59 7.07
3.05 3.16 3.25	5.30 5.40 5.49	7.10 7.20 7.28
3.20 3.31 3.40	5.50 6.00 6.09	7.33 7.43 7.51
3.35 3.46 3.55	6.10 6.20 6.29	7.50 8.00 8.08
3.50 4.01 4.10	6.30 6.40 6.48	8.20 8.30 8.38
4.05 4.16 4.25	6.50 7.00 7.08	8.50 9.00 9.08
4.20 4.31 4.40	7.10 7.20 7.28	9.20 9.28 9.36
4.35 4.46 4.55	7.30 7.40 7.48	9.50 9.58 10.06
4.50 5.01 5.10	7.50 7.59 8.07	10.20 10.28 10.36
5.05 5.16 5.25	8.10 8.19 8.27	
5.20 5.31 5.40	8.30 8.39 8.47	
5.35 5.46 5.55	8.50 8.59 9.07	
5.50 6.00 6.09	9.20 9.29 9.37	
6.05 6.15 6.24	9.50 9.59 10.07	
6.20 6.30 6.39	10.20 10.29 10.37	
6.35 6.45 6.53		
6.55 7.05 7.13		
7.15 7.25 7.33		
7.35 7.45 7.53		
7.55 8.05 8.13		
8.15 8.25 8.33		
8.50 8.59 9.07		
9.20 9.29 9.37		
9.50 9.58 10.06		
10.20 10.28 10.35		
10.50 10.58 11.05		
11.20 11.28 11.35		
11.50 11.58 12.05		



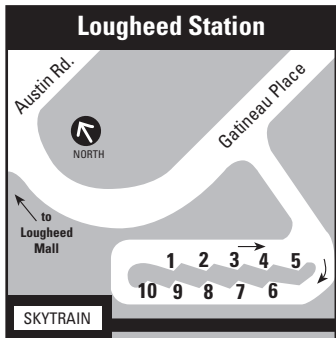




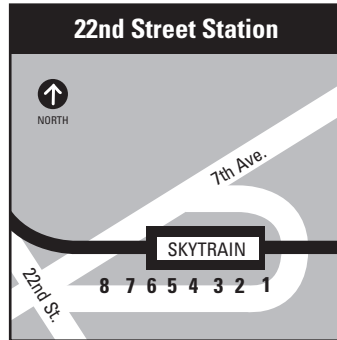
- 1 130 Pender/Kootenay Loop/  
Phibbs Exchange
- 134 Lake City Station
- 222 Phibbs Exchange
- 2 134 Lake City Station
- N9 Downtown
- 3 136 Lougheed Station
- N9 Coquitlam Central Station
- 5 25 UBC
- N9 Coquitlam Central Station
- 123 New Westminster Station
- 7 130 Metrotown Station
- 222 Metrotown Express



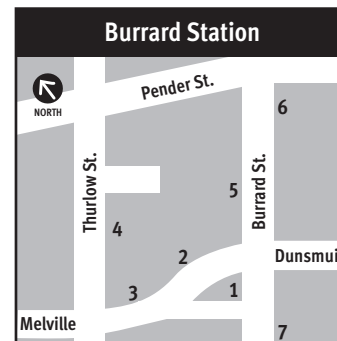
- 1 Unloading only
- 2 19 Stanley Park
- 3 430 Richmond-Brighouse Station
- 4 130 Pender/Kootenay Loop/  
Phibbs Exchange
- 5 222 Phibbs Exchange
- 6 119 Edmonds Station
- 129 Holdom Station  
(Limited service)
- 7 31 River District
- 8 146 Suncrest
- 147 Edmonds Station
- 10 Unloading only
- 11 49 UBC
- 12 116 Edmonds Station
- 13 110 Lougheed Station
- 14 144 SFU



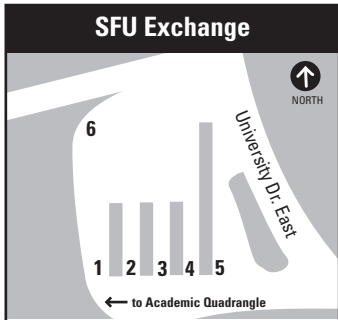
- 1 66 FVX(Fraser Valley Express)
- 2 152 Coquitlam Central Station
- 3 110 Metrotown Station
- 4 101 22nd Street Station
- 5 157 Burquitlam Station
- 6 180 Moody Centre Station
- 7 136 Brentwood Station
- 8 555 Carvolth Exchange
- 9 156 Braid Station
- 10 109 New Westminster Station
- N9 Coquitlam Central Station
- N9 Downtown



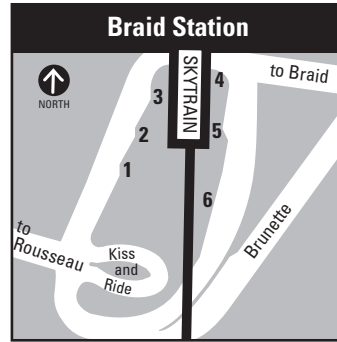
- 1 Spare
- 2 Spare
- 3 104 Annacis Island
- 4 410 Richmond-Brighouse Station
- 418 Kingswood
- 5 101 Lougheed Station
- 6 100 Marpole Loop
- 7 340 Scottsdale
- 388 Carvolth Exchange
- 8 128 Braid Station
- 155 Braid Station



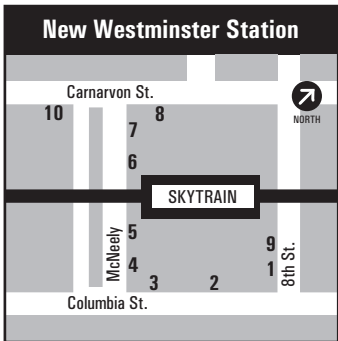
- 1 5 Robson
- 2 Macdonald
- N22 Macdonald
- 2 209 Upper Lynn Valley
- 210 Upper Lynn Valley
- 211 Seymour
- 214 Blueridge (PM peak)
- 3 22 Knight
- 4 2 Macdonald
- 5 22 Unloading Only
- 44 UBC
- 6 R5 Hastings St to  
SFU RapidBus
- 7 2 Burrard Station
- 5 Downtown
- 44 Downtown



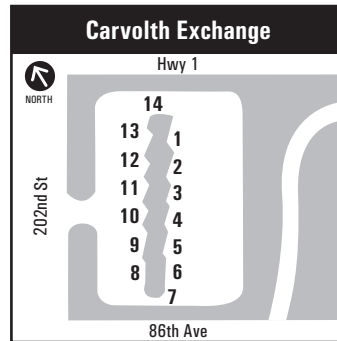
- 1 145 Production Station
- 2 R5 Hastings to Burrard
- N35 Downtown
- 3 144 Metrotown Station
- 4 143 Burquitlam Station
- 5 Spare
- 6 Spare



- 1 169 Coquitlam Central Station
- 2 159 Coquitlam Central Station
- 3 791 Haney Place
- 4 153 Coquitlam Central Station
- 5 156 Lougheed Station
- 6 128 22nd Street Station
- 155 22nd Street Station



- 1 Unloading
- 2 103 Quayside
- 3 Unloading
- 4 123 Brentwood Station
- 321 White Rock Centre
- (Sunday & Holiday AM)
- N19 Downtown
- N19 Surrey Central Station
- 5 105 Uptown
- 109 Lougheed Station
- 6 HandyDART
- 7 106 Edmonds Station
- 8 Unloading
- 9 102 Victoria Hill
- 10 112 Edmonds Station



- 1 Spare
- 2 509 Walnut Grove
- 3 501 Langley Centre
- 4 501 Surrey Central
- 5 Spare
- 6 595 Maple Meadows Station
- 7 388 22nd Street Station
- 8 509 Surrey Central
- 9 555 Lougheed Station
- 10 Spare
- 11 562 Langley Centre
- 12 595 Langley Centre
- 13 66 FVX (Fraser Valley Express)
- 14 Spare



# 160 Kootenay Loop

From Port Coquitlam Station to Kootenay Loop  
(Refer to Monday to Friday for routing)

Port Coquitlam Station Bay 4	Coquitlam Central Station Bay 2	Moody Centre Station Bay 5	Hastings at Kensington (E) #51872	Kootenay Loop (E)	Port Coquitlam Station Bay 4	Coquitlam Central Station Bay 2	Moody Centre Station Bay 5	Hastings at Kensington (E) #51872	Kootenay Loop (E)
<b>SATURDAY</b>					<b>SUNDAY &amp; HOLIDAYS</b>				
... CONTINUED					... CONTINUED				
4.10	4.27	4.49	5.05	5.17	10.55	11.11	11.31	11.46	11.59
4.25	4.41	5.03	5.19	5.31	11.10	11.26	11.46	12.01	12.13
4.40	4.56	5.18	5.34	5.46	11.25	11.41	12.01	12.16	12.28
4.55	5.11	5.35	5.51	6.03	11.40	11.56	12.16	12.31	12.43
5.10	5.26	5.50	6.06	6.18	11.57	12.13	12.33	12.48	1.00
5.25	5.41	6.04	6.19	6.31	12.12	12.29	12.49	1.04	1.16
5.44	6.00	6.24	6.39	6.51	12.25	12.42	1.02	1.17	1.29
6.05	6.21	6.40	6.55	7.06	12.40	12.57	1.17	1.32	1.44
6.18	6.34	6.53	7.08	7.19	12.55	1.12	1.32	1.47	1.59
6.28	6.44	7.03	7.18	7.29	1.10	1.27	1.47	2.03	2.15
6.43	6.59	7.18	7.33	7.44	1.25	1.42	2.02	2.18	2.30
6.55	7.09	7.27	7.41	7.52	1.40	1.57	2.20	2.37	2.49
7.10	7.24	7.42	7.56	8.07	1.55	2.12	2.35	2.52	3.04
7.29	7.43	8.01	8.15	8.26	2.10	2.27	2.47	3.04	3.16
7.51	8.04	8.21	8.35	8.46	2.25	2.42	3.02	3.19	3.31
8.09	8.22	8.39	8.53	9.04	2.40	2.57	3.17	3.33	3.47
8.37	8.50	9.07	9.21	9.32	2.55	3.11	3.31	3.46	4.00
9.06	9.19	9.35	9.48	9.58	3.10	3.26	3.49	4.04	4.18
9.38	9.51	10.07	10.20	10.30	3.25	3.41	4.04	4.19	4.33
10.10	10.22	10.37	10.50	10.59	3.40	3.56	4.19	4.34	4.48
10.42	10.54	11.09	11.22	11.31	3.55	4.11	4.34	4.50	5.04
11.12	11.24	11.39	11.52	12.01	4.10	4.26	4.46	5.03	5.16
11.42	11.54	12.09	12.22	12.31	4.25	4.41	5.01	5.18	5.31
12.10	12.22	12.36	12.49	12.58	4.40	4.55	5.15	5.32	5.45
12.40	12.52	1.06	1.19	1.28	4.55	5.10	5.30	5.47	5.58
1.10	1.22	1.36	1.48	1.56	5.10	5.25	5.45	6.02	6.13
<b>SUNDAY &amp; HOLIDAYS</b>					5.26	5.41	6.01	6.18	6.29
6.53	7.05	7.20	7.33	7.42	5.42	5.57	6.16	6.32	6.45
7.13	7.25	7.40	7.53	8.02	5.57	6.12	6.31	6.47	7.00
7.30	7.42	7.57	8.10	8.19	6.12	6.27	6.46	7.02	7.15
7.47	7.59	8.14	8.27	8.36	6.29	6.44	7.03	7.19	7.32
8.02	8.14	8.29	8.42	8.51	6.43	6.56	7.14	7.30	7.41
8.16	8.28	8.43	8.56	9.05	6.58	7.11	7.29	7.45	7.56
8.28	8.40	8.55	9.08	9.17	7.13	7.26	7.44	8.00	8.11
8.40	8.52	9.09	9.22	9.33	7.28	7.41	7.59	8.15	8.26
8.52	9.04	9.21	9.34	9.45	7.48	8.01	8.18	8.34	8.45
9.04	9.16	9.33	9.48	10.00	8.09	8.22	8.39	8.54	9.05
9.16	9.28	9.45	10.00	10.12	8.38	8.51	9.08	9.23	9.34
9.26	9.38	9.55	10.10	10.22	9.10	9.23	9.38	9.51	10.02
9.41	9.55	10.13	10.28	10.41	9.40	9.52	10.07	10.19	10.28
9.56	10.10	10.28	10.43	10.56	10.15	10.27	10.42	10.54	11.02
10.11	10.25	10.43	10.58	11.11	10.40	10.52	11.07	11.19	11.27
10.26	10.40	10.58	11.13	11.26	11.10	11.22	11.37	11.49	11.57
10.40	10.56	11.16	11.31	11.43	11.40	11.52	12.07	12.19	12.27
CONTINUED ...					12.12	12.24	12.38	12.50	12.58

# 160 Port Coquitlam Station

From Kootenay Loop via Hastings, Inlet, Barnet, St. Johns, William, Moody Centre Station, Hugh, St. Johns, loco (Inlet Centre Station), Ungless, Guildford, Pinetree (Lafarge Lake-Douglas Station, Lincoln Station), Lougheed, Coquitlam Central Station, access road, Barnet, Lougheed, Shaughnessy, Wilson to Port Coquitlam Station.

Kootenay Loop Bay 2	Hastings at Kensington (E) #51851	Moody Centre Station Bay 4	Coquitlam Central Station Bay 1	Port Coquitlam Station (E)	Kootenay Loop Bay 2	Hastings at Kensington (E) #51851	Moody Centre Station Bay 4	Coquitlam Central Station Bay 1	Port Coquitlam Station (E)
<b>MONDAY TO FRIDAY</b>					<b>MONDAY TO FRIDAY</b>				
... CONTINUED					... CONTINUED				
5.40	5.47	6.02	6.18	6.33	8.10	8.20	8.35	8.54	9.06
6.00	6.07	6.22	6.38	6.53	8.25	8.35	8.50	9.10	9.22
6.20	6.28	6.44	7.01	7.13	8.40	8.50	9.04	9.23	9.35
6.34	6.42	6.58	7.17	7.29	8.55	9.05	9.19	9.38	9.50
6.59	7.07	7.23	7.42	7.54	9.10	9.19	9.33	9.52	10.03
7.15	7.24	7.41	8.03	8.16	9.25	9.34	9.48	10.07	10.18
7.28	7.37	7.54	8.16	8.29	9.40	9.49	10.03	10.22	10.33
7.41	7.51	8.07	8.30	8.43	10.08	10.17	10.35	10.54	11.05
7.54	8.04	8.20	8.45	9.00	10.38	10.47	11.05	11.24	11.35
8.07	8.18	8.35	8.59	9.14	11.10	11.19	11.38	11.54	12.05
8.20	8.31	8.48	9.11	9.24	11.40	11.49	12.08	12.24	12.35
8.36	8.47	9.05	9.27	9.40	12.10	12.17	12.36	12.52	1.01
8.55	9.07	9.24	9.46	10.01	12.40	12.47	1.06	1.22	1.31
9.09	9.21	9.38	10.00	10.13	1.10	1.17	1.31	1.45	1.54
9.25	9.37	9.54	10.16	10.29	1.41	1.48	2.02	2.16	2.25
9.40	9.52	10.09	10.31	10.45	<b>SATURDAY</b>				
9.55	10.07	10.24	10.46	11.00	6.42	6.50	7.05	7.24	7.36
10.09	10.21	10.38	11.00	11.16	7.15	7.23	7.38	7.56	8.06
10.24	10.36	10.53	11.15	11.31	7.35	7.43	7.58	8.16	8.28
10.40	10.52	11.09	11.31	11.47	7.55	8.03	8.18	8.39	8.51
10.55	11.07	11.24	11.46	12.02	8.15	8.24	8.39	9.01	9.14
11.10	11.22	11.39	12.01	12.14	8.30	8.40	8.55	9.17	9.30
11.25	11.37	11.54	12.16	12.29	8.45	8.55	9.10	9.33	9.46
11.39	11.52	12.11	12.33	12.47	9.00	9.10	9.26	9.50	10.03
11.53	12.06	12.25	12.47	1.01	9.15	9.25	9.41	10.05	10.18
12.10	12.21	12.39	1.01	1.16	9.30	9.40	9.56	10.21	10.34
12.25	12.36	12.54	1.16	1.31	9.45	9.55	10.11	10.36	10.49
12.39	12.50	1.08	1.32	1.48	10.00	10.10	10.28	10.52	11.05
12.54	1.05	1.23	1.47	2.03	10.15	10.25	10.43	11.07	11.20
1.09	1.20	1.38	2.03	2.18	10.29	10.39	10.57	11.21	11.34
1.24	1.35	1.53	2.18	2.33	10.43	10.53	11.11	11.36	11.51
1.37	1.50	2.09	2.34	2.49	11.00	11.10	11.28	11.53	12.08
1.55	2.08	2.27	2.52	3.07	11.15	11.25	11.43	12.08	12.23
2.10	2.23	2.41	3.09	3.26	11.30	11.42	12.00	12.27	12.41
2.25	2.38	2.56	3.24	3.41	11.45	11.57	12.15	12.42	12.56
2.41	2.54	3.11	3.39	3.54	12.00	12.12	12.28	12.55	1.12
2.56	3.09	3.26	3.54	4.09	12.15	12.27	12.43	1.10	1.27
3.11	3.25	3.45	4.12	4.27	12.30	12.42	12.58	1.25	1.42
3.27	3.41	4.01	4.28	4.43	12.45	12.57	1.13	1.40	1.57
3.44	3.57	4.17	4.44	5.01	1.00	1.13	1.30	1.57	2.13
3.58	4.12	4.32	5.01	5.18	1.15	1.28	1.45	2.12	2.28
4.13	4.27	4.47	5.16	5.32	1.30	1.43	1.59	2.29	2.45
4.28	4.42	5.02	5.31	5.45	1.45	1.58	2.14	2.44	3.00
4.45	4.58	5.18	5.46	6.00	2.00	2.12	2.28	2.56	3.11
5.00	5.13	5.32	6.00	6.15	2.15	2.27	2.43	3.11	3.26
5.15	5.28	5.47	6.14	6.27	2.30	2.42	2.58	3.26	3.41
5.30	5.43	6.01	6.29	6.43	2.45	2.57	3.13	3.41	3.56
5.45	5.58	6.15	6.38	6.51	3.00	3.14	3.33	4.00	4.14
5.59	6.12	6.29	6.52	7.05	3.15	3.27	3.45	4.12	4.26
6.16	6.29	6.46	7.10	7.26	3.30	3.42	4.00	4.25	4.39
6.25	6.38	6.55	7.19	7.35	3.45	3.57	4.15	4.40	4.55
6.40	6.52	7.09	7.28	7.43	4.00	4.12	4.28	4.56	5.11
6.55	7.07	7.24	7.46	8.01	4.15	4.27	4.43	5.11	5.25
7.10	7.21	7.38	7.57	8.12	4.29	4.41	4.57	5.25	5.39
7.25	7.36	7.53	8.12	8.27	4.42	4.55	5.15	5.42	5.56
7.40	7.51	8.08	8.27	8.42	CONTINUED ...				
7.53	8.04	8.21	8.40	8.55	CONTINUED ...				

# 160 Port Coquitlam Station

From Kootenay Loop to Port Coquitlam Station  
(Refer to Monday to Friday for routing)

Kootenay Loop Bay 2 Hastings at Kensington (E) #51851 Moody Centre Station Bay 4 Coquitlam Central Station Bay 1 Port Coquitlam Station (E)					Kootenay Loop Bay 2 Hastings at Kensington (E) #51851 Moody Centre Station Bay 4 Coquitlam Central Station Bay 1 Port Coquitlam Station (E)				
SATURDAY					SUNDAY & HOLIDAYS				
... CONTINUED					... CONTINUED				
4.59	5.12	5.32	5.59	6.13	12.25	12.35	12.52	1.18	1.34
5.13	5.26	5.43	6.07	6.21	12.40	12.50	1.07	1.33	1.48
5.30	5.41	5.57	6.19	6.32	12.55	1.05	1.22	1.48	2.03
5.45	5.56	6.12	6.34	6.47	1.10	1.20	1.37	2.00	2.15
6.00	6.11	6.26	6.48	7.00	1.25	1.35	1.52	2.15	2.30
6.15	6.26	6.41	7.03	7.15	1.40	1.50	2.07	2.30	2.45
6.30	6.41	6.56	7.18	7.30	1.55	2.05	2.22	2.45	3.00
6.44	6.55	7.10	7.32	7.44	2.10	2.20	2.37	3.03	3.18
7.00	7.10	7.25	7.45	7.57	2.25	2.35	2.52	3.18	3.33
7.15	7.25	7.40	8.00	8.12	2.40	2.51	3.08	3.31	3.46
7.30	7.40	7.55	8.16	8.27	2.55	3.06	3.23	3.46	4.01
7.45	7.55	8.10	8.31	8.42	3.10	3.21	3.37	4.00	4.15
8.00	8.10	8.24	8.47	8.58	3.30	3.41	3.57	4.20	4.33
8.15	8.25	8.39	9.02	9.13	3.45	3.56	4.12	4.35	4.48
8.30	8.40	8.54	9.16	9.27	4.00	4.11	4.27	4.50	5.03
8.45	8.55	9.09	9.31	9.42	4.15	4.26	4.42	5.05	5.18
9.00	9.10	9.24	9.46	9.57	4.30	4.42	4.58	5.21	5.34
9.20	9.30	9.44	10.06	10.17	4.45	4.57	5.13	5.36	5.49
9.40	9.50	10.04	10.26	10.37	5.00	5.12	5.28	5.51	6.04
10.10	10.20	10.36	10.55	11.06	5.15	5.27	5.43	6.06	6.19
10.39	10.49	11.05	11.24	11.35	5.30	5.41	5.57	6.20	6.33
11.10	11.18	11.34	11.52	12.03	5.45	5.56	6.12	6.35	6.48
11.40	11.48	12.04	12.22	12.33	6.00	6.10	6.26	6.46	6.58
12.10	12.17	12.31	12.49	1.00	6.15	6.25	6.41	7.01	7.13
12.40	12.47	1.01	1.19	1.30	6.30	6.40	6.55	7.15	7.27
1.10	1.17	1.31	1.47	1.56	6.45	6.55	7.10	7.30	7.42
1.40	1.47	2.01	2.17	2.26	7.00	7.10	7.24	7.44	7.56
<b>SUNDAY &amp; HOLIDAYS</b>					7.15	7.25	7.39	7.59	8.11
8.00	8.09	8.23	8.42	8.53	7.30	7.40	7.54	8.14	8.25
8.16	8.25	8.39	8.58	9.11	7.45	7.55	8.09	8.29	8.40
8.30	8.39	8.53	9.12	9.25	8.00	8.10	8.24	8.44	8.55
8.45	8.54	9.08	9.28	9.39	8.15	8.25	8.39	8.59	9.10
9.00	9.09	9.23	9.43	9.57	8.30	8.40	8.56	9.15	9.26
9.16	9.25	9.39	9.59	10.13	8.45	8.55	9.11	9.30	9.41
9.30	9.40	9.55	10.18	10.32	9.00	9.09	9.25	9.44	9.55
9.44	9.54	10.09	10.32	10.46	9.15	9.24	9.40	9.59	10.10
9.59	10.09	10.24	10.47	11.01	9.40	9.49	10.05	10.24	10.35
10.10	10.20	10.37	11.00	11.14	10.10	10.18	10.31	10.50	10.59
10.25	10.35	10.52	11.15	11.29	10.40	10.48	11.01	11.20	11.29
10.40	10.50	11.07	11.30	11.44	11.10	11.18	11.31	11.48	11.57
10.55	11.05	11.22	11.45	11.59	11.40	11.48	12.01	12.18	12.27
11.10	11.20	11.37	12.00	12.16	12.10	12.18	12.31	12.47	12.56
11.25	11.35	11.52	12.15	12.31	12.40	12.48	1.01	1.17	1.26
11.40	11.50	12.07	12.30	12.46					
11.55	12.05	12.22	12.45	1.01					
12.10	12.20	12.37	1.03	1.19					
CONTINUED ...									

# 180 Moody Centre Station

From Lougheed Station via Gatineau, North Rd, Clarke (Burquitlam Station), Glenayre, Harvard, Princeton, Washington, College Park, Cecile, Clarke, St. Johns, Williams to Moody Centre Station.

Lougheed Station Bay 6 Burquitlam Station Bay 5 (E) Washington at Yale #53136 Moody Centre Station (E)				Lougheed Station Bay 6 Burquitlam Station Bay 5 (E) Washington at Yale #53136 Moody Centre Station (E)				Lougheed Station Bay 6 Burquitlam Station Bay 5 (E) Washington at Yale #53136 Moody Centre Station (E)			
MONDAY TO FRIDAY				MONDAY TO FRIDAY				SATURDAY			
5.10	5.13	5.22	5.31	... CONTINUED				... CONTINUED			
5.30	5.33	5.42	5.51	6.40	6.45	6.58	7.07	8.10	8.15	8.27	8.37
5.50	5.53	6.02	6.11	7.00	7.05	7.18	7.27	8.35	8.40	8.51	9.00
6.02	6.06	6.16	6.25	7.20	7.25	7.38	7.47	9.05	9.10	9.21	9.29
6.15	6.19	6.30	6.38	7.45	7.50	8.03	8.12	9.35	9.40	9.51	9.59
6.30	6.34	6.44	6.52	8.07	8.12	8.25	8.34	10.10	10.14	10.25	10.33
6.45	6.49	6.59	7.09	8.25	8.30	8.43	8.52	10.35	10.39	10.50	10.58
7.00	7.04	7.14	7.24	8.45	8.50	9.03	9.12	11.10	11.14	11.25	11.37
7.15	7.20	7.31	7.41	9.10	9.15	9.27	9.36	11.35	11.39	11.50	11.57
7.30	7.35	7.47	7.57	9.39	9.44	9.56	10.05	<b>SUNDAYS &amp; HOLIDAYS</b>			
7.45	7.50	8.02	8.12	10.10	10.14	10.25	10.32	6.35	6.39	6.48	6.56
8.02	8.07	8.19	8.31	10.40	10.44	10.55	11.02	7.05	7.09	7.18	7.26
8.18	8.23	8.35	8.47	11.10	11.13	11.22	11.29	7.35	7.39	7.48	7.57
8.35	8.40	8.52	9.04	11.40	11.43	11.52	11.59	8.05	8.09	8.18	8.27
8.50	8.55	9.07	9.19	12.10	12.13	12.22	12.29	8.35	8.39	8.48	8.57
9.05	9.09	9.20	9.30	12.40	12.43	12.52	12.59	9.05	9.09	9.18	9.27
9.20	9.24	9.35	9.45	<b>SATURDAY</b>				9.35	9.39	9.50	9.59
9.35	9.39	9.50	10.00	6.00	6.04	6.13	6.21	10.07	10.11	10.22	10.32
9.50	9.54	10.05	10.15	6.33	6.37	6.46	6.54	10.36	10.40	10.51	11.01
10.05	10.09	10.20	10.30	7.05	7.09	7.18	7.27	11.05	11.09	11.20	11.30
10.20	10.24	10.35	10.45	7.35	7.39	7.48	7.57	11.25	11.29	11.40	11.50
10.35	10.39	10.50	11.00	8.05	8.09	8.18	8.27	11.45	11.49	12.00	12.10
10.50	10.54	11.05	11.15	8.36	8.40	8.51	9.00	12.05	12.10	12.22	12.32
11.05	11.10	11.22	11.32	9.05	9.10	9.22	9.31	12.25	12.30	12.42	12.52
11.20	11.25	11.37	11.47	9.34	9.39	9.51	10.00	12.45	12.50	1.02	1.12
11.35	11.40	11.52	12.02	10.06	10.11	10.23	10.32	1.05	1.10	1.22	1.32
11.50	11.55	12.07	12.17	10.36	10.41	10.53	11.02	1.25	1.30	1.42	1.52
12.05	12.10	12.22	12.32	11.05	11.10	11.22	11.32	1.45	1.50	2.02	2.12
12.20	12.25	12.37	12.47	11.25	11.30	11.42	11.52	2.05	2.10	2.22	2.32
12.35	12.40	12.52	1.02	11.45	11.50	12.02	12.12	2.25	2.30	2.42	2.52
12.50	12.55	1.07	1.17	12.05	12.10	12.22	12.32	2.45	2.50	3.02	3.12
1.05	1.10	1.22	1.32	12.25	12.30	12.42	12.52	3.05	3.10	3.22	3.32
1.20	1.25	1.37	1.47	12.45	12.50	1.03	1.13	3.25	3.30	3.42	3.52
1.35	1.40	1.52	2.02	1.05	1.10	1.23	1.33	3.45	3.50	4.02	4.12
1.50	1.55	2.08	2.18	1.25	1.30	1.43	1.53	4.05	4.10	4.22	4.32
2.05	2.10	2.23	2.35	1.45	1.50	2.03	2.13	4.25	4.30	4.42	4.52
2.20	2.25	2.38	2.50	2.05	2.10	2.23	2.33	4.45	4.50	5.02	5.12
2.36	2.42	2.56	3.08	2.25	2.30	2.43	2.53	5.05	5.10	5.23	5.32
2.52	2.58	3.12	3.24	2.45	2.50	3.03	3.13	5.25	5.30	5.43	5.52
3.09	3.15	3.28	3.40	3.05	3.10	3.23	3.33	5.45	5.50	6.03	6.12
3.25	3.31	3.44	3.56	3.25	3.30	3.43	3.53	6.00	6.05	6.18	6.27
3.40	3.46	3.59	4.11	3.45	3.50	4.03	4.13	6.30	6.35	6.48	6.57
3.55	4.01	4.14	4.26	4.05	4.10	4.23	4.33	7.00	7.05	7.18	7.27
4.10	4.16	4.31	4.43	4.24	4.29	4.42	4.52	7.30	7.35	7.47	7.56
4.24	4.30	4.45	4.57	4.45	4.50	5.03	5.13	8.00	8.05	8.17	8.26
4.40	4.46	4.60	4.72	5.05	5.10	5.23	5.33	8.30	8.35	8.47	8.56
4.55	5.01	5.15	5.27	5.25	5.30	5.43	5.53	9.00	9.04	9.15	9.24
5.10	5.16	5.30	5.42	5.45	5.50	6.02	6.12	9.30	9.34	9.45	9.54
5.25	5.31	5.45	5.57	6.03	6.08	6.20	6.30	10.00	10.04	10.13	10.21
5.40	5.46	6.00	6.12	6.28	6.33	6.45	6.55	10.30	10.34	10.43	10.51
5.55	6.01	6.15	6.25	7.05	7.10	7.22	7.32	11.00	11.04	11.13	11.21
6.10	6.16	6.30	6.39	7.30	7.35	7.47	7.57	11.30	11.34	11.43	11.51
6.25	6.31	6.45	6.54	CONTINUED ...				CONTINUED ...			

# 180 Lougheed Station

From Moody Centre Station via Hugh, St. Johns, Clarke, Cecile, College Park, Washington, Princeton, Harvard, Glenayre, Clarke (Burquitlam Station), North Rd, Gatineau to Lougheed Station.

Moody Centre Station Bay 6 Washington at Yale #53183 Burquitlam Station Bay 6 (E) Lougheed Station (E)	Moody Centre Station Bay 6 Washington at Yale #53183 Burquitlam Station Bay 6 (E) Lougheed Station (E)	Moody Centre Station Bay 6 Washington at Yale #53183 Burquitlam Station Bay 6 (E) Lougheed Station (E)
MONDAY TO FRIDAY	MONDAY TO FRIDAY	SATURDAY
4.42 4.51 4.59 5.03	... CONTINUED	... CONTINUED
5.01 5.10 5.18 5.22	6.47 6.59 7.10 7.16	8.05 8.14 8.24 8.29
5.21 5.30 5.39 5.44	7.01 7.11 7.21 7.26	8.35 8.44 8.54 8.59
5.41 5.50 5.59 6.04	7.20 7.30 7.40 7.45	9.05 9.14 9.24 9.29
6.01 6.10 6.19 6.24	7.41 7.50 8.00 8.05	9.35 9.44 9.54 9.59
6.17 6.26 6.35 6.40	8.01 8.10 8.20 8.25	10.05 10.14 10.24 10.29
6.31 6.40 6.49 6.54	8.21 8.30 8.40 8.45	10.30 10.39 10.49 10.54
6.45 6.54 7.04 7.09	8.41 8.50 8.58 9.02	11.05 11.14 11.24 11.29
7.00 7.09 7.19 7.25	9.01 9.10 9.18 9.22	
7.15 7.24 7.34 7.40	9.31 9.40 9.48 9.52	<b>SUNDAYS &amp; HOLIDAYS</b>
7.31 7.41 7.51 7.57	10.01 10.10 10.18 10.22	7.05 7.15 7.23 7.28
7.47 7.57 8.07 8.13	10.31 10.40 10.48 10.52	7.35 7.45 7.53 7.58
8.03 8.13 8.21 8.25	11.01 11.10 11.17 11.21	8.05 8.15 8.24 8.29
8.19 8.29 8.37 8.41	11.31 11.40 11.47 11.51	8.35 8.45 8.54 8.59
8.36 8.46 8.56 9.02	12.02 12.12 11.18 12.22	9.05 9.15 9.24 9.29
8.52 9.02 9.12 9.18		9.35 9.45 9.54 9.59
9.07 9.17 9.27 9.33	<b>SATURDAY</b>	10.05 10.15 10.25 10.31
9.23 9.33 9.43 9.49	6.05 6.13 6.21 6.26	10.25 10.35 10.45 10.51
9.39 9.49 9.59 10.05	6.35 6.43 6.53 6.58	10.45 10.55 11.05 11.11
9.58 10.08 10.18 10.23	7.05 7.13 7.23 7.28	11.06 11.16 11.27 11.33
10.10 10.20 10.31 10.37	7.35 7.43 7.53 7.58	11.25 11.35 11.46 11.52
10.25 10.35 10.46 10.52	8.05 8.14 8.24 8.29	11.40 11.50 12.01 12.07
10.40 10.50 11.01 11.07	8.35 8.44 8.54 8.59	12.00 12.12 12.23 12.29
10.55 11.05 11.16 11.22	9.05 9.14 9.24 9.29	12.20 12.32 12.43 12.49
11.10 11.20 11.31 11.37	9.36 9.45 9.55 10.00	12.40 12.52 1.04 1.10
11.25 11.35 11.46 11.52	10.05 10.14 10.25 10.31	1.00 1.12 1.24 1.30
11.40 11.50 12.01 12.07	10.25 10.34 10.45 10.51	1.20 1.32 1.44 1.50
11.55 12.05 12.16 12.22	10.45 10.54 11.06 11.12	1.40 1.52 2.04 2.11
12.10 12.20 12.31 12.37	11.06 11.15 11.27 11.33	2.00 2.10 2.22 2.29
12.25 12.35 12.46 12.52	11.25 11.34 11.46 11.52	2.20 2.30 2.42 2.49
12.40 12.50 1.01 1.07	11.45 11.54 12.05 12.11	2.40 2.50 3.01 3.07
12.55 1.05 1.16 1.22	12.05 12.14 12.25 12.31	3.00 3.10 3.21 3.27
1.10 1.20 1.31 1.37	12.25 12.34 12.45 12.51	3.20 3.30 3.42 3.48
1.25 1.35 1.46 1.52	12.45 12.54 1.06 1.12	3.40 3.50 4.02 4.08
1.40 1.50 2.01 2.07	1.05 1.14 1.27 1.34	4.00 4.10 4.22 4.28
1.55 2.05 2.16 2.22	1.25 1.34 1.47 1.54	4.20 4.30 4.42 4.48
2.10 2.20 2.31 2.37	1.45 1.54 2.07 2.14	4.40 4.50 5.01 5.07
2.30 2.40 2.51 2.57	2.05 2.14 2.26 2.33	5.00 5.10 5.21 5.27
2.59 3.09 3.20 3.26	2.25 2.34 2.46 2.53	5.25 5.35 5.45 5.51
3.17 3.29 3.41 3.48	2.45 2.54 3.06 3.13	5.45 5.55 6.05 6.11
3.32 3.44 3.56 4.02	3.05 3.14 3.26 3.33	6.15 6.25 6.35 6.41
3.46 3.58 4.10 4.16	3.25 3.34 3.46 3.53	6.45 6.55 7.05 7.11
4.02 4.14 4.26 4.32	3.45 3.54 4.06 4.13	7.15 7.25 7.35 7.41
4.18 4.30 4.42 4.48	4.05 4.14 4.26 4.33	7.45 7.55 8.05 8.11
4.32 4.44 4.56 5.02	4.25 4.34 4.46 4.53	8.15 8.23 8.33 8.39
4.47 4.59 5.09 5.15	4.45 4.54 5.05 5.11	8.35 8.43 8.53 8.59
5.02 5.14 5.24 5.30	5.00 5.09 5.20 5.26	9.15 9.23 9.32 9.37
5.19 5.31 5.41 5.47	5.25 5.34 5.45 5.51	9.45 9.53 10.02 10.07
5.32 5.44 5.54 5.59	5.45 5.54 6.04 6.09	10.15 10.23 10.32 10.37
5.47 5.59 6.10 6.16	5.59 6.08 6.18 6.23	10.45 10.53 11.02 11.07
6.02 6.14 6.25 6.31	6.35 6.44 6.54 6.59	11.15 11.23 11.31 11.35
6.17 6.29 6.40 6.46	7.00 7.09 7.19 7.24	
6.32 6.44 6.55 7.01	7.35 7.44 7.54 7.59	
CONTINUED ....	CONTINUED ....	

# 410 22nd Street Station

From No. 3 Rd at Park via No. 3 Rd. (Richmond-Brighouse Station), Cambie Rd, No. 6 Rd.; then most trips via Hwy 91, Westminster Hwy; or some trips via No. 6 Rd, Westminster Hwy, Graybar, Gordon, Fraserwood, Westminster Hwy; then all trips via Westminster Hwy, Boundary, Ewen, Howes, Hwy 91A, Queensborough Bridge, bus lane, 23 St, 7 Ave to 22nd Street Station.

Richmond-Brighouse Station Bay 4 Fraserwood Pl at Gordon Way (E) #56903 Ewen Ave at Hume St #56911 (E) 22nd Street Station (E)	Richmond-Brighouse Station Bay 4 Fraserwood Pl at Gordon Way (E) #56903 Ewen Ave at Hume St #56911 (E) 22nd Street Station (E)	MONDAY TO FRIDAY	MONDAY TO FRIDAY	MONDAY TO FRIDAY	MONDAY TO FRIDAY
-	-	5.10	5.18	-	...
-	-	5.15	5.23	2.37	...
-	-	5.21	5.29	2.47	3.30
5.02	5.31	5.39	5.47	2.57	3.40
5.16	5.45	5.53	6.01	3.07	3.51
5.32	6.01	6.09	6.17	3.17	4.01
5.47	6.16	6.24	6.32	3.29	4.13
5.58	6.27	6.35	6.43	3.37	4.21
6.10	6.39	6.47	6.55	3.45	4.29
6.22	6.53	7.01	7.10	3.53	4.36
6.34	7.05	7.13	7.22	4.01	4.44
6.42	7.13	7.21	7.30	4.06	4.49
6.55	7.27	7.36	7.46	4.16	4.59
7.04	7.36	7.45	7.57	4.25	5.08
7.12	7.44	7.53	8.05	4.34	5.17
7.19	7.53	8.02	8.14	4.44	5.27
7.30	8.04	8.13	8.25	4.52	5.35
7.41	8.17	8.26	8.38	5.03	5.45
7.52	8.29	8.38	8.49	5.11	5.53
8.00	8.37	8.46	8.57	5.19	6.01
8.11	8.48	8.58	9.08	5.27	6.09
8.18	8.55	9.05	9.14	5.35	6.16
8.28	9.05	9.15	9.24	5.44	6.25
8.37	9.14	9.24	9.33	5.56	6.37
8.47	9.24	9.33	9.42	6.08	6.46
8.57	9.34	9.43	9.52	6.20	6.58
9.06	9.40	9.49	9.57	6.32	7.09
9.14	9.48	9.57	10.05	6.44	7.21
9.26	10.00	10.09	10.17	6.55	7.32
9.34	-	10.14	10.22	7.06	7.37
9.44	-	10.24	10.32	7.15	-
9.50	-	10.30	10.38	7.29	-
10.06	-	10.46	10.54	7.40	-
10.15	-	10.55	11.03	7.51	-
10.30	-	11.10	11.18	8.03	-
10.45	-	11.25	11.33	8.15	-
11.00	-	11.40	11.48	8.29	-
11.15	-	11.57	12.05	8.46	-
11.30	-	12.12	12.20	9.03	-
11.46	-	12.29	12.37	9.16	-
12.02	-	12.45	12.53	9.31	-
12.14	-	12.57	1.05	9.46	-
12.30	-	1.13	1.21	10.01	-
12.45	-	1.30	1.39	10.15	-
1.00	-	1.45	1.54	10.34	-
1.15	-	2.01	2.12	10.53	-
1.30	-	2.16	2.27	11.11	-
1.42	-	2.29	2.42	11.31	-
1.59	-	2.46	2.59	11.53	-
2.06	-	2.54	3.07	12.13	-
2.16	-	3.04	3.17	12.45	-
2.25	-	3.13	3.26	1.08	-
CONTINUED ....				1.38	-
				2.05	2.12

# 410 22nd Street Station

Richmond-Brighouse Station to 22nd Street Station  
(Refer to Monday to Friday for routing)

Richmond-Brighouse Station Bay 4	Fraserswood Pl at Gordon Way (E) #56903	Ewen Ave at Hume St #56911 (E)	22nd Street Station(E)	Richmond-Brighouse Station Bay 4	Fraserswood Pl at Gordon Way (E) #56903	Ewen Ave at Hume St #56911 (E)	22nd Street Station(E)
<b>SATURDAY</b>				<b>SATURDAY</b>			
5.03	-	5.33	5.40	... CONTINUED			
5.33	-	6.03	6.10	3.12	-	4.04	4.14
5.53	-	6.23	6.30	3.24	-	4.16	4.26
6.13	-	6.44	6.51	3.36	-	4.26	4.36
6.33	-	7.06	7.13	3.49	-	4.39	4.49
6.53	-	7.26	7.33	4.00	-	4.50	5.00
7.12	-	7.45	7.52	4.12	-	4.58	5.08
7.31	-	8.04	8.11	4.24	-	5.10	5.20
7.50	-	8.23	8.30	4.38	-	5.24	5.34
8.06	-	8.39	8.46	4.50	-	5.36	5.46
8.21	-	8.54	9.01	5.02	-	5.47	5.56
8.36	-	9.10	9.17	5.12	-	5.57	6.06
8.51	-	9.25	9.32	5.27	-	6.12	6.21
9.06	-	9.42	9.49	5.42	-	6.27	6.36
9.21	-	9.57	10.04	5.55	-	6.40	6.49
9.36	-	10.12	10.19	6.10	-	6.53	7.01
9.51	-	10.27	10.34	6.25	-	7.08	7.16
10.05	-	10.43	10.50	6.39	-	7.20	7.28
10.20	-	10.58	11.05	6.55	-	7.36	7.44
10.36	-	11.15	11.24	7.10	-	7.49	7.57
10.51	-	11.31	11.40	7.25	-	8.03	8.11
11.06	-	11.48	11.57	7.40	-	8.16	8.24
11.21	-	12.03	12.12	7.55	-	8.31	8.39
11.36	-	12.20	12.29	8.10	-	8.45	8.53
11.51	-	12.35	12.44	8.24	-	8.59	9.07
12.10	-	12.56	1.05	8.38	-	9.13	9.21
12.22	-	1.08	1.17	8.52	-	9.27	9.35
12.34	-	1.20	1.29	9.07	-	9.42	9.50
12.46	-	1.32	1.41	9.26	-	10.01	10.09
12.58	-	1.44	1.53	9.46	-	10.21	10.29
1.10	-	1.58	2.07	10.02	-	10.37	10.45
1.22	-	2.10	2.19	10.26	-	11.00	11.08
1.34	-	2.23	2.32	10.48	-	11.22	11.30
1.46	-	2.35	2.44	11.06	-	11.39	11.46
1.58	-	2.47	2.56	11.28	-	12.01	12.08
2.10	-	3.00	3.09	11.48	-	12.21	12.28
2.22	-	3.12	3.21	12.06	-	12.35	12.42
2.34	-	3.26	3.36	12.34	-	1.03	1.10
2.46	-	3.38	3.48	1.06	-	1.35	1.42
2.58	-	3.50	4.00	1.57*	-	-	-
<b>CONTINUED . . . .</b>							

\*Trips end at this time at Westminster Hwy and Boundary only

# 410 22nd Street Station

Richmond-Brighouse Station to 22nd Street Station  
(Refer to Monday to Friday for routing)

Richmond-Brighouse Station Bay 4	Fraserswood Pl at Gordon Way (E) #56903	Ewen Ave at Hume St #56911 (E)	22nd Street Station(E)	Richmond-Brighouse Station Bay 4	Fraserswood Pl at Gordon Way (E) #56903	Ewen Ave at Hume St #56911 (E)	22nd Street Station(E)
<b>SUNDAY &amp; HOLIDAYS</b>							
5.00	-	5.27	5.34	... CONTINUED			
5.31	-	6.00	6.07	3.07	-	3.50	3.58
6.01	-	6.30	6.37	3.22	-	4.05	4.13
6.18	-	6.47	6.54	3.37	-	4.20	4.28
6.36	-	7.06	7.13	3.52	-	4.35	4.43
7.01	-	7.31	7.38	4.07	-	4.49	4.58
7.21	-	7.51	7.58	4.23	-	5.05	5.14
7.36	-	8.06	8.14	4.39	-	5.21	5.30
7.55	-	8.25	8.33	4.54	-	5.36	5.45
8.06	-	8.36	8.44	5.09	-	5.51	6.00
8.21	-	8.51	8.59	5.24	-	6.06	6.14
8.38	-	9.09	9.17	5.37	-	6.19	6.27
8.54	-	9.25	9.33	5.53	-	6.34	6.42
9.09	-	9.43	9.51	6.09	-	6.47	6.55
9.27	-	10.01	10.09	6.24	-	7.02	7.10
9.40	-	10.14	10.22	6.39	-	7.16	7.24
9.54	-	10.28	10.36	6.54	-	7.31	7.39
10.10	-	10.45	10.53	7.09	-	7.46	7.53
10.24	-	10.59	11.07	7.24	-	8.01	8.08
10.39	-	11.16	11.24	7.38	-	8.13	8.20
10.54	-	11.31	11.39	7.54	-	8.29	8.36
11.12	-	11.50	11.58	8.09	-	8.42	8.49
11.26	-	12.04	12.12	8.23	-	8.56	9.03
11.39	-	12.18	12.26	8.39	-	9.12	9.19
11.54	-	12.33	12.41	8.54	-	9.27	9.34
12.07	-	12.48	12.56	9.11	-	9.43	9.50
12.22	-	1.03	1.11	9.31	-	10.03	10.10
12.37	-	1.19	1.27	9.51	-	10.23	10.30
12.52	-	1.34	1.42	10.11	-	10.42	10.49
1.07	-	1.49	1.57	10.31	-	11.02	11.09
1.22	-	2.04	2.12	10.51	-	11.22	11.29
1.37	-	2.19	2.27	11.11	-	11.39	11.46
1.52	-	2.34	2.42	11.38	-	12.06	12.13
2.07	-	2.50	2.58	11.59	-	12.27	12.34
2.22	-	3.05	3.13	12.20	-	12.47	12.54
2.36	-	3.20	3.28	12.50	-	1.17	1.24
2.51	-	3.35	3.43	1.43*	-	-	-
<b>CONTINUED . . . .</b>				2.13*	-	-	-

\*Trips end at this time at Westminster Hwy and Boundary only



# 410 Richmond-Brighouse Station

From 22nd Street Station via 7 Ave, 20 St, Marine Way, Queensborough Bridge, Hwy 91A, Howes, Even, Boundary, Westminster Hwy; then most trips via Hwy 91, No. 6 Rd; or some trips via Westminster Hwy, Fraserwood, Gordon, Graybar, Westminster Hwy, No. 6 Rd; then all trips via No. 6 Rd, Cambie Rd, No. 3 Rd (Richmond-Brighouse Station), Park, Buswell, Anderson St to Terminus.

22nd St Station Bay 4	Westminster Hwy at Boundary Rd #52366	Fraserwood Pl at Westminster (E) # 60858	Richmond-Brighouse Station(E)	22nd St Station Bay 4	Westminster Hwy at Boundary Rd #52366	Fraserwood Pl at Westminster (E) # 60858	Richmond-Brighouse Station(E)
<b>MONDAY TO FRIDAY</b>							
-	4.23	-	4.53	-	4.23	-	4.53
-	4.38	-	5.08	1.52	2.05	-	2.44
4.41	4.51	4.55	5.23	2.02	2.15	-	2.54
4.54	5.04	5.08	5.36	2.11	2.24	-	3.04
5.07	5.17	5.21	5.49	2.21	2.34	-	3.14
-	5.24	-	5.59	2.30	2.43	-	3.23
5.26	5.36	5.40	6.10	2.38	2.51	-	3.31
5.34	5.44	5.49	6.20	2.46	2.59	-	3.39
5.42	5.53	5.58	6.30	2.45	2.58	3.04	3.47
5.52	6.03	6.08	6.40	2.53	3.06	3.12	3.55
6.02	6.13	6.18	6.50	3.02	3.15	3.21	4.04
6.10	6.22	6.27	7.00	3.08	3.22	3.28	4.11
6.18	6.30	6.35	7.08	3.17	3.31	3.37	4.20
6.28	6.40	6.45	7.20	3.31	3.45	3.51	4.34
6.37	6.49	6.54	7.30	3.39	3.53	3.59	4.42
6.47	6.59	7.04	7.40	3.48	4.02	4.08	4.51
6.53	7.05	7.10	7.48	3.55	4.09	4.15	4.58
7.02	7.15	7.21	8.00	4.04	4.18	4.24	5.07
7.10	7.23	7.29	8.08	4.09	4.23	4.29	5.14
7.19	7.32	7.38	8.17	4.18	4.32	4.38	5.23
7.28	7.41	7.47	8.26	4.24	4.39	4.45	5.31
7.38	7.51	7.57	8.36	4.38	4.53	4.59	5.45
7.46	7.59	8.05	8.46	4.48	5.03	5.09	5.55
7.55	8.08	8.14	8.55	5.02	5.17	5.23	6.07
8.03	8.16	8.22	9.02	5.17	5.32	5.38	6.21
8.15	8.28	8.34	9.14	5.33	5.48	5.53	6.31
8.23	8.36	8.42	9.22	5.44	5.59	6.04	6.41
8.32	8.45	8.51	9.31	5.54	6.09	6.14	6.51
8.40	8.53	8.59	9.39	6.07	6.20	6.24	7.00
8.56	9.09	9.15	9.55	6.18	6.31	6.36	7.14
9.08	9.21	-	10.02	6.30	6.43	6.48	7.26
9.23	9.36	-	10.17	6.52	7.05	-	7.38
9.40	9.53	-	10.33	7.07	7.20	-	7.53
9.54	10.07	-	10.47	7.21	7.33	-	8.05
10.10	10.23	-	11.02	7.34	7.46	-	8.18
10.26	10.39	-	11.18	7.52	8.04	-	8.35
10.41	10.54	-	11.33	8.09	8.21	-	8.52
11.00	11.13	-	11.52	8.24	8.35	-	9.05
11.10	11.23	-	12.02	8.40	8.51	-	9.21
11.25	11.38	-	12.17	8.54	9.05	-	9.35
11.40	11.53	-	12.32	9.09	9.20	-	9.50
11.55	12.08	-	12.47	9.25	9.36	-	10.05
12.10	12.23	-	1.02	9.43	9.54	-	10.23
12.25	12.38	-	1.17	10.00	10.11	-	10.40
12.37	12.50	-	1.29	10.18	10.29	-	10.57
12.51	1.04	-	1.43	10.37	10.48	-	11.16
1.02	1.15	-	1.54	10.59	11.10	-	11.38
1.12	1.25	-	2.04	11.23	11.34	-	12.02
1.20	1.33	-	2.12	11.51	12.02	-	12.30
1.32	1.45	-	2.24	12.18	12.29	-	12.57
1.42	1.55	-	2.34	12.48	12.59	-	1.27
<b>CONTINUED . . .</b>							

# 410 Richmond-Brighouse Station

22nd Street Station to Richmond-Brighouse Station  
(Refer to Monday to Friday for routing)

22nd St Station Bay 4	Westminster Hwy at Boundary Rd #52366	Fraserwood Pl at Westminster (E) # 60858	Richmond-Brighouse Station(E)	22nd St Station Bay 4	Westminster Hwy at Boundary Rd #52366	Fraserwood Pl at Westminster (E) # 60858	Richmond-Brighouse Station(E)
<b>SATURDAY</b>				<b>SATURDAY</b>			
-	4.29	-	4.53	-	4.29	-	4.53
-	4.59	-	5.23	2.06	2.19	-	2.59
-	5.19	-	5.43	2.18	2.31	-	3.11
-	5.39	-	6.03	2.30	2.43	-	3.24
5.46	5.56	-	6.23	2.42	2.55	-	3.36
6.06	6.16	-	6.43	2.54	3.07	-	3.48
6.24	6.34	-	7.01	3.06	3.19	-	4.00
6.44	6.54	-	7.21	3.18	3.31	-	4.12
7.00	7.10	-	7.39	3.31	3.44	-	4.25
7.16	7.26	-	7.55	3.44	3.57	-	4.38
7.30	7.40	-	8.10	3.56	4.09	-	4.50
7.45	7.55	-	8.25	4.08	4.21	-	5.00
7.59	8.09	-	8.39	4.21	4.34	-	5.13
8.12	8.22	-	8.52	4.38	4.51	-	5.29
8.26	8.36	-	9.06	4.51	5.04	-	5.42
8.41	8.51	-	9.23	5.05	5.18	-	5.56
8.55	9.05	-	9.37	5.21	5.34	-	6.11
9.10	9.20	-	9.53	5.36	5.49	-	6.26
9.24	9.34	-	10.07	5.52	6.05	-	6.42
9.39	9.50	-	10.24	6.06	6.19	-	6.55
9.53	10.04	-	10.38	6.23	6.36	-	7.12
10.08	10.19	-	10.54	6.40	6.53	-	7.28
10.23	10.34	-	11.09	6.54	7.07	-	7.42
10.38	10.49	-	11.24	7.10	7.23	-	7.57
10.53	11.04	-	11.39	7.25	7.38	-	8.11
11.08	11.20	-	11.57	7.40	7.52	-	8.24
11.18	11.30	-	12.07	7.57	8.09	-	8.41
11.32	11.44	-	12.21	8.12	8.24	-	8.56
11.42	11.54	-	12.31	8.32	8.44	-	9.15
11.54	12.06	-	12.43	8.52	9.04	-	9.35
12.06	12.18	-	12.56	9.08	9.20	-	9.51
12.18	12.30	-	1.08	9.33	9.45	-	10.16
12.30	12.42	-	1.21	9.55	10.07	-	10.38
12.41	12.53	-	1.32	10.13	10.25	-	10.55
12.53	1.05	-	1.44	10.35	10.47	-	11.17
1.06	1.18	-	1.58	10.55	11.07	-	11.37
1.18	1.30	-	2.10	11.15	11.26	-	11.53
1.30	1.42	-	2.22	11.46	11.57	-	12.24
1.42	1.54	-	2.34	12.18	12.29	-	12.54
1.54	2.06	-	2.46	1.10	1.21	-	1.46

# 410 Richmond-Brighouse Station

22nd Street Station to Richmond-Brighouse Station  
(Refer to Monday to Friday for routing)

22nd St Station Bay 4	Westminster Hwy at Boundary Rd #52366	Fraserwood Pl at Westminster (E) # 60858	Richmond-Brighouse Station(E)	22nd St Station Bay 4	Westminster Hwy at Boundary Rd #52366	Fraserwood Pl at Westminster (E) # 60858	Richmond-Brighouse Station(E)
<b>SUNDAY &amp; HOLIDAYS</b>							
-	4.24	-	4.51	... CONTINUED			
-	4.55	-	5.22	2.05	2.17	-	2.54
-	5.25	-	5.52	2.20	2.32	-	3.09
5.32	5.42	-	6.08	2.35	2.47	-	3.24
5.51	6.01	-	6.27	2.51	3.03	-	3.39
6.16	6.26	-	6.52	3.06	3.18	-	3.54
6.36	6.46	-	7.12	3.21	3.33	-	4.09
6.50	7.00	-	7.27	3.39	3.51	-	4.26
7.09	7.19	-	7.46	3.54	4.06	-	4.41
7.18	7.28	-	7.57	4.07	4.19	-	4.54
7.33	7.43	-	8.12	4.22	4.34	-	5.09
7.48	7.58	-	8.27	4.37	4.49	-	5.24
8.05	8.15	-	8.44	4.53	5.05	-	5.40
8.19	8.29	-	8.59	5.08	5.20	-	5.55
8.38	8.48	-	9.18	5.25	5.37	-	6.10
8.49	8.59	-	9.31	5.40	5.52	-	6.25
9.03	9.13	-	9.45	5.55	6.07	-	6.40
9.16	9.26	-	9.59	6.12	6.24	-	6.57
9.29	9.39	-	10.12	6.27	6.39	-	7.12
9.42	9.53	-	10.27	6.43	6.55	-	7.27
9.57	10.08	-	10.42	6.58	7.10	-	7.42
10.14	10.25	-	11.00	7.16	7.27	-	7.57
10.27	10.38	-	11.13	7.31	7.42	-	8.12
10.41	10.52	-	11.27	7.47	7.58	-	8.27
10.56	11.07	-	11.42	8.03	8.14	-	8.43
11.09	11.21	-	11.56	8.22	8.33	-	9.02
11.24	11.36	-	12.11	8.42	8.53	-	9.22
11.37	11.49	-	12.24	9.02	9.13	-	9.42
11.51	12.03	-	12.39	9.22	9.33	-	10.02
12.07	12.19	-	12.55	9.42	9.53	-	10.22
12.21	12.33	-	1.10	10.02	10.13	-	10.42
12.35	12.47	-	1.24	10.24	10.35	-	11.02
12.49	1.01	-	1.38	10.51	11.02	-	11.29
1.03	1.15	-	1.52	11.11	11.22	-	11.49
1.18	1.30	-	2.07	11.36	11.46	-	12.11
1.33	1.45	-	2.22	12.06	12.16	-	12.41
1.48	2.00	-	2.37	12.59	1.09	-	1.34
CONTINUED . . . .				1.29	1.39	-	2.04

# 430 Metrotown Station 430 Richmond-Brighouse Station

From Richmond-Brighouse Station via No. 3 Rd, Westminster Hwy, Cooney, Lansdowne Rd, Garden City, Great Canadian Way, Bridgeport Station, Great Canadian Way, Bridgeport Rd, Knight St Bridge, Knight St, 49 Ave, Imperial, Willingdon, Central Blvd to Metrotown Station.

From Metrotown Station via Central Blvd, Willingdon, Imperial, 49 Ave, Knight St, Knight St Bridge, Bridgeport Rd, Great Canadian Way, Bridgeport Station, Great Canadian Way, Garden City, Lansdowne Rd, Cooney, Westminster Hwy, No. 3 Rd to Richmond-Brighouse.

Richmond-Brighouse Station Bay 3	Bridgeport Station Bay 4	49 Ave at Knight #51979	Metrotown Station (E)	Metrotown Station Bay 3	Knight Bridge at Mitchell Island #51319	Bridgeport Station Bay 11	Richmond-Brighouse Station (E)
<b>MONDAY TO FRIDAY</b>				<b>MONDAY TO FRIDAY</b>			
5.07	5.17	5.32	5.44	5.25	5.42	5.54	6.02
5.19	5.29	5.44	5.56	5.37	5.54	6.06	6.14
5.36	5.46	6.01	6.13	5.49	6.06	6.18	6.26
5.54	6.04	6.19	6.31	6.01	6.18	6.30	6.40
6.08	6.18	6.33	6.46	6.12	6.29	6.41	6.51
6.20	6.30	6.45	6.58	6.18	6.35	6.47	6.57
6.32	6.43	6.59	7.13	6.25	6.42	6.54	7.04
6.42	6.53	7.09	7.23	6.36	6.56	7.08	7.19
6.52	7.04	7.22	7.36	6.48	7.08	7.20	7.31
7.02	7.14	7.33	7.47	6.58	7.18	7.30	7.41
7.12	7.24	7.43	7.57	7.08	7.28	7.40	7.51
7.21	7.33	7.54	8.08	7.17	7.37	7.50	8.01
7.32	7.44	8.05	8.20	7.27	7.47	8.00	8.11
7.42	7.54	8.15	8.30	7.35	7.57	8.10	8.21
7.52	8.06	8.29	8.45	7.43	8.05	8.18	8.31
8.02	8.16	8.39	8.55	7.53	8.15	8.28	8.41
8.12	8.26	8.49	9.05	8.03	8.25	8.38	8.53
8.22	8.36	8.59	9.15	8.13	8.37	8.50	9.05
8.32	8.46	9.09	9.25	8.26	8.50	9.03	9.18
8.42	8.56	9.19	9.35	8.38	9.00	9.15	9.30
8.52	9.06	9.29	9.45	8.51	9.13	9.28	9.43
9.04	9.18	9.39	9.55	9.05	9.27	9.42	9.57
9.16	9.30	9.51	10.07	9.20	9.41	9.56	10.11
9.28	9.42	10.03	10.19	9.34	9.55	10.10	10.25
9.40	9.54	10.15	10.31	9.53	10.13	10.28	10.43
9.55	10.09	10.30	10.46	10.13	10.33	10.48	11.03
10.15	10.30	10.51	11.07	10.33	10.53	11.08	11.23
10.35	10.50	11.11	11.27	10.53	11.13	11.28	11.43
10.55	11.10	11.31	11.47	11.13	11.33	11.48	12.03
11.14	11.29	11.50	12.06	11.33	11.53	12.08	12.23
11.34	11.49	12.12	12.30	11.53	12.13	12.28	12.43
11.54	12.09	12.32	12.50	12.13	12.34	12.49	1.04
12.14	12.29	12.52	1.10	12.35	12.56	1.11	1.26
12.35	12.50	1.13	1.31	12.56	1.17	1.33	1.47
12.56	1.11	1.34	1.52	1.16	1.37	1.53	2.07
1.17	1.32	1.55	2.13	1.36	1.57	2.13	2.27
1.32	1.47	2.10	2.28	1.57	2.19	2.34	2.48
1.48	2.03	2.26	2.44	2.18	2.40	2.55	3.09
2.03	2.19	2.46	3.06	2.37	2.59	3.14	3.28
2.18	2.34	3.01	3.21	2.58	3.20	3.35	3.49
2.33	2.49	3.18	3.38	3.14	3.38	3.53	4.09
2.48	3.04	3.33	3.53	3.34	3.58	4.13	4.29
3.02	3.18	3.47	4.07	3.49	4.15	4.30	4.46
3.14	3.30	3.59	4.19	4.01	4.29	4.44	5.00
3.26	3.43	4.12	4.32	4.13	4.41	4.56	5.12
3.38	3.55	4.24	4.44	4.24	4.52	5.07	5.24
3.51	4.08	4.37	4.57	4.38	5.05	5.19	5.36
4.03	4.20	4.49	5.10	4.50	5.17	5.31	5.48
4.14	4.31	5.00	5.21	5.05	5.30	5.44	6.01
4.26	4.43	5.12	5.33	5.17	5.42	5.56	6.13
4.38	4.55	5.24	5.45	5.28	5.53	6.07	6.24
4.50	5.07	5.38	5.58	5.41	6.06	6.20	6.36
5.02	5.19	5.50	6.10	5.53	6.18	6.32	6.48
CONTINUED . . . .				CONTINUED . . . .			



## 430 Metrotown Station 430 Richmond-Brighouse Station

Richmond-Brighouse Station to  
Metrotown Station

Metrotown Station to Richmond-  
Brighouse Station

Richmond-Brighouse Station Bay 3	Bridgeport Station Bay 4	49 Ave at Knight #51979	Metrotown Station (E)	Metrotown Station Bay 3	Knight Bridge at Mitchell Island #51319	Bridgeport Station Bay 11	Richmond-Brighouse Station (E)
<b>MONDAY TO FRIDAY</b>				<b>MONDAY TO FRIDAY</b>			
... CONTINUED				... CONTINUED			
5.14	5.31	6.02	6.22	6.10	6.32	6.46	7.00
5.26	5.43	6.12	6.32	6.22	6.44	6.58	7.12
5.38	5.53	6.20	6.38	6.34	6.56	7.10	7.24
5.52	6.07	6.34	6.52	6.52	7.13	7.24	7.36
6.07	6.22	6.49	7.05	7.05	7.26	7.37	7.49
6.22	6.37	7.04	7.20	7.21	7.42	7.53	8.05
6.37	6.52	7.15	7.31	7.40	8.01	8.12	8.24
7.05	7.19	7.39	7.55	8.02	8.21	8.32	8.44
7.35	7.48	8.08	8.24	8.30	8.49	9.00	9.12
8.05	8.18	8.38	8.54	9.00	9.19	9.30	9.42
8.38	8.51	9.10	9.24	9.30	9.49	10.00	10.12
9.13	9.26	9.45	9.59	10.05	10.24	10.35	10.47
<b>SATURDAY</b>				<b>SATURDAY</b>			
6.54	7.04	7.19	7.32	6.45	7.03	7.13	7.23
7.19	7.29	7.44	7.57	7.05	7.23	7.33	7.43
7.37	7.47	8.02	8.15	7.25	7.43	7.53	8.03
7.57	8.07	8.22	8.35	7.47	8.05	8.17	8.27
8.17	8.27	8.42	8.55	8.07	8.25	8.37	8.47
8.37	8.49	9.07	9.20	8.26	8.45	8.57	9.07
8.57	9.09	9.27	9.40	8.46	9.05	9.17	9.27
9.17	9.31	9.51	10.06	9.05	9.25	9.37	9.47
9.37	9.51	10.11	10.26	9.21	9.43	9.55	10.07
9.57	10.11	10.31	10.46	9.40	10.02	10.14	10.26
10.17	10.32	10.52	11.09	9.59	10.21	10.33	10.45
10.36	10.51	11.11	11.31	10.20	10.42	10.54	11.06
10.55	11.10	11.30	11.50	10.41	11.03	11.15	11.27
11.16	11.31	11.52	12.12	10.59	11.21	11.33	11.46
11.31	11.47	12.08	12.28	11.14	11.36	11.49	12.06
11.46	12.02	12.23	12.43	11.36	11.58	12.11	12.28
12.01	12.17	12.38	12.58	11.55	12.18	12.31	12.48
12.16	12.32	12.53	1.13	12.14	12.37	12.50	1.08
12.31	12.47	1.10	1.32	12.27	12.50	1.03	1.21
12.46	1.02	1.25	1.47	12.45	1.08	1.21	1.37
1.01	1.17	1.40	2.02	1.00	1.23	1.36	1.52
1.16	1.32	1.55	2.17	1.12	1.37	1.50	2.06
1.31	1.47	2.12	2.34	1.27	1.52	2.05	2.21
1.46	2.02	2.27	2.49	1.40	2.05	2.20	2.36
2.01	2.19	2.44	3.05	1.55	2.20	2.35	2.51
2.16	2.34	2.59	3.20	2.14	2.39	2.54	3.10
2.31	2.51	3.16	3.37	2.27	2.52	3.07	3.25
2.46	3.06	3.31	3.52	2.43	3.08	3.23	3.40
3.01	3.21	3.46	4.07	2.59	3.24	3.39	3.56
3.15	3.33	3.58	4.19	3.15	3.40	3.55	4.12
3.31	3.49	4.14	4.35	3.35	3.58	4.13	4.30
3.46	4.04	4.29	4.50	3.51	4.14	4.29	4.46
4.01	4.18	4.44	5.05	4.06	4.29	4.44	5.01
4.16	4.33	4.59	5.20	4.21	4.44	4.59	5.16
4.31	4.48	5.14	5.35	4.36	4.59	5.14	5.31
4.46	5.03	5.29	5.50	4.51	5.14	5.29	5.46
5.01	5.18	5.44	6.05	5.07	5.30	5.45	6.01
5.16	5.33	5.56	6.15	5.20	5.43	5.58	6.14
5.31	5.48	6.09	6.28	5.35	5.58	6.13	6.29
5.46	6.03	6.24	6.43	5.51	6.13	6.28	6.44
6.01	6.15	6.36	6.51	6.10	6.30	6.45	7.00
6.23	6.37	6.58	7.13	6.30	6.50	7.05	7.20
6.43	6.57	7.18	7.33	6.49	7.09	7.23	7.38
7.03	7.17	7.36	7.51	7.18	7.38	7.52	8.07
7.24	7.38	7.57	8.12	7.52	8.12	8.24	8.37
7.54	8.08	8.26	8.40	8.33	8.52	9.03	9.14
8.24	8.38	8.56	9.10	9.03	9.22	9.33	9.44
8.56	9.10	9.28	9.42	9.28	9.47	9.57	10.08

## 430 Metrotown Station 430 Richmond-Brighouse Station

Richmond-Brighouse Station to  
Metrotown Station

Metrotown Station to Richmond-  
Brighouse Station

Richmond-Brighouse Station Bay 3	Bridgeport Station Bay 4	49 Ave at Knight #51979	Metrotown Station (E)	Metrotown Station Bay 3	Knight Bridge at Mitchell Island #51319	Bridgeport Station Bay 11	Richmond-Brighouse Station (E)
<b>SUNDAY &amp; HOLIDAYS</b>				<b>SUNDAY &amp; HOLIDAYS</b>			
7.57	8.08	8.22	8.34	7.50	8.06	8.17	8.27
8.17	8.28	8.42	8.54	8.08	8.24	8.35	8.47
8.37	8.48	9.04	9.18	8.26	8.44	8.55	9.07
8.57	9.08	9.24	9.38	8.46	9.04	9.15	9.27
9.19	9.30	9.46	10.00	9.06	9.24	9.35	9.47
9.39	9.51	10.08	10.23	9.24	9.44	9.57	10.09
9.59	10.11	10.28	10.43	9.44	10.04	10.17	10.29
10.20	10.34	10.51	11.06	10.00	10.20	10.33	10.47
10.40	10.54	11.13	11.30	10.20	10.41	10.54	11.08
10.58	11.12	11.31	11.48	10.40	11.01	11.14	11.28
11.19	11.34	11.53	12.10	11.00	11.21	11.34	11.48
11.39	11.54	12.13	12.30	11.20	11.41	11.54	12.08
11.59	12.14	12.33	12.50	11.40	12.01	12.14	12.28
12.19	12.34	12.53	1.10	11.58	12.19	12.32	12.47
12.39	12.54	1.15	1.32	12.19	12.40	12.53	1.08
12.58	1.13	1.34	1.51	12.39	1.00	1.13	1.28
1.19	1.34	1.56	2.15	12.58	1.21	1.33	1.48
1.39	1.54	2.16	2.36	1.18	1.41	1.53	2.08
1.59	2.14	2.36	2.56	1.37	2.00	2.12	2.27
2.14	2.29	2.51	3.11	1.50	2.13	2.25	2.40
2.29	2.44	3.06	3.26	2.03	2.26	2.38	2.53
2.44	2.59	3.21	3.41	2.20	2.43	2.55	3.10
2.59	3.14	3.36	3.56	2.35	2.58	3.10	3.25
3.15	3.30	3.52	4.10	2.50	3.11	3.25	3.40
3.29	3.44	4.06	4.24	3.05	3.26	3.40	3.55
3.44	3.59	4.21	4.39	3.21	3.42	3.56	4.10
3.59	4.14	4.36	4.54	3.36	3.57	4.11	4.25
4.14	4.29	4.51	5.09	3.51	4.12	4.26	4.40
4.29	4.44	5.06	5.24	4.06	4.27	4.41	4.55
4.44	4.59	5.19	5.37	4.22	4.43	4.57	5.11
4.59	5.14	5.34	5.52	4.36	4.57	5.11	5.25
5.14	5.29	5.49	6.07	4.51	5.12	5.26	5.40
5.31	5.46	6.04	6.19	5.06	5.27	5.41	5.55
5.44	5.59	6.17	6.32	5.21	5.41	5.55	6.09
5.59	6.14	6.32	6.47	5.39	5.59	6.13	6.27
6.19	6.33	6.51	7.06	6.00	6.20	6.33	6.47
6.39	6.53	7.09	7.24	6.20	6.40	6.53	7.07
6.59	7.13	7.29	7.44	6.40	7.00	7.13	7.27
7.19	7.33	7.49	8.03	7.01	7.21	7.33	7.47
7.39	7.52	8.08	8.22	7.21	7.41	7.53	8.07
7.59	8.12	8.28	8.42	7.41	8.01	8.13	8.27
8.19	8.32	8.48	9.02	8.01	8.21	8.31	8.45
8.39	8.52	9.08	9.22	8.29	8.47	8.57	9.09
				8.57	9.15	9.25	9.37

### STOPPING PROCEDURES - 430

Stops for pick-up and drop-off at the following bus stops.

#### - To Metrotown Station

Richmond-Brighouse Station; Cooney at Westminster; Lansdowne at Cooney; Garden City at Alderbridge, Cambie, Capstan; Bridgeport Station; Bridgeport at Great Canadian Way, Four Rd, McLennan; Shell, Five Rd, Sweden Way; Knight at Mitchell, 63 Ave, 57 Ave; 49 Ave at Knight, Victoria, Elliott, Kerr, Tyne; Metrotown Station.

#### - To Richmond-Brighouse Station

Metrotown Station; Willingdon at Maywood; 49 Ave at Tyne, Kerr, Elliott, Victoria; Knight at 49 Ave, 57 Ave, 62 Ave, Mitchell; Bridgeport at Sweden Way, Five Rd, Shell, McLennan; Four Rd, Gage; Bridgeport Station; Garden City at Capstan, Cambie, Leslie; Lansdowne at Kwantlen; Cooney at Ackroyd; Richmond-Brighouse Station.

# 555 Lougheed Station

From Carvolth Exchange via 202 St, Hwy 1, 156 St offramp, Hwy 1, Government, Austin, Gatineau to Lougheed Station.

Carvolth Exchange Bay 9	Hwy 1 offramp at 156 St (E) #61959	Lougheed Station (E)	Carvolth Exchange Bay 9	Hwy 1 offramp at 156 St (E) #61959	Lougheed Station (E)	Carvolth Exchange Bay 9	Hwy 1 offramp at 156 St (E) #61959	Lougheed Station (E)
MONDAY TO FRIDAY			MONDAY TO FRIDAY			SUNDAY & HOLIDAYS		
4.50	4.59	5.10	.... CONTINUED			7.40	7.48	7.58
5.13	5.22	5.33	<b>6.52</b>	<b>7.01</b>	<b>7.11</b>	8.10	8.18	8.28
5.28	5.37	5.48	<b>7.07</b>	<b>7.16</b>	<b>7.26</b>	8.40	8.48	8.58
5.43	5.52	6.03	<b>7.27</b>	<b>7.36</b>	<b>7.46</b>	9.10	9.18	9.28
5.58	6.07	6.18	<b>7.51</b>	<b>8.00</b>	<b>8.10</b>	9.40	9.48	9.58
6.13	6.24	6.37	<b>8.15</b>	<b>8.24</b>	<b>8.34</b>	10.10	10.19	10.29
6.25	6.36	6.49	<b>8.40</b>	<b>8.49</b>	<b>8.59</b>	10.40	10.49	10.59
6.37	6.48	7.02	<b>9.10</b>	<b>9.19</b>	<b>9.29</b>	11.10	11.19	11.29
6.49	7.02	7.17	<b>9.40</b>	<b>9.49</b>	<b>9.59</b>	11.40	11.49	11.59
7.01	7.14	7.29	<b>10.10</b>	<b>10.18</b>	<b>10.28</b>	<b>12.10</b>	<b>12.19</b>	<b>12.29</b>
7.13	7.26	7.41	<b>10.40</b>	<b>10.48</b>	<b>10.58</b>	<b>12.40</b>	<b>12.49</b>	<b>12.59</b>
7.25	7.38	7.53	<b>SATURDAY</b>			<b>1.10</b>	<b>1.19</b>	<b>1.29</b>
7.37	7.50	8.05	6.40	6.48	6.58	<b>1.40</b>	<b>1.49</b>	<b>1.59</b>
7.49	8.02	8.17	7.10	7.18	7.28	<b>2.10</b>	<b>2.19</b>	<b>2.29</b>
8.01	8.13	8.27	7.40	7.48	7.58	<b>2.40</b>	<b>2.49</b>	<b>2.59</b>
8.12	8.24	8.38	8.10	8.18	8.28	<b>3.10</b>	<b>3.19</b>	<b>3.29</b>
8.27	8.39	8.53	8.40	8.48	8.58	<b>3.40</b>	<b>3.49</b>	<b>3.59</b>
8.42	8.53	9.06	9.10	9.18	9.28	<b>4.10</b>	<b>4.19</b>	<b>4.29</b>
8.57	9.08	9.21	9.40	9.48	9.58	<b>4.40</b>	<b>4.49</b>	<b>4.59</b>
9.12	9.22	9.34	10.10	10.18	10.28	<b>5.10</b>	<b>5.19</b>	<b>5.29</b>
9.42	9.52	10.04	10.40	10.48	10.58	<b>5.40</b>	<b>5.49</b>	<b>5.59</b>
10.12	10.21	10.32	11.10	11.18	11.28	<b>6.10</b>	<b>6.19</b>	<b>6.29</b>
10.42	10.51	11.02	11.40	11.48	11.58	<b>6.40</b>	<b>6.49</b>	<b>6.59</b>
11.12	11.21	11.32	12.10	12.18	12.28	<b>7.10</b>	<b>7.18</b>	<b>7.28</b>
11.42	11.51	12.02	12.40	12.48	12.58	<b>7.40</b>	<b>7.48</b>	<b>7.58</b>
12.12	12.21	12.31	1.10	1.18	1.28	<b>8.10</b>	<b>8.18</b>	<b>8.28</b>
12.42	12.51	1.01	1.40	1.49	2.00	<b>8.40</b>	<b>8.49</b>	<b>9.00</b>
1.12	1.21	1.31	2.10	2.19	2.30	<b>9.10</b>	<b>9.19</b>	<b>9.30</b>
1.42	1.51	2.01	2.40	2.49	3.00	<b>9.40</b>	<b>9.49</b>	<b>10.00</b>
2.12	2.21	2.31	3.10	3.19	3.28	<b>10.10</b>	<b>10.19</b>	<b>10.30</b>
2.42	2.51	3.01	3.40	3.49	4.00	<b>10.40</b>	<b>10.49</b>	<b>11.00</b>
3.07	3.16	3.26	4.10	4.19	4.30			
3.22	3.31	3.43	4.40	4.49	5.00			
3.37	3.46	3.58	5.10	5.19	5.30			
3.52	4.01	4.13	5.40	5.49	6.00			
4.07	4.16	4.28	6.10	6.19	6.30			
4.22	4.31	4.43	6.40	6.49	7.00			
4.37	4.46	4.58	7.10	7.19	7.30			
4.49	4.58	5.10	7.40	7.49	8.00			
5.01	5.10	5.22	8.10	8.19	8.30			
5.13	5.22	5.34	8.40	8.49	9.00			
5.24	5.33	5.45	9.10	9.19	9.30			
5.37	5.46	5.58	9.40	9.49	10.00			
5.52	6.01	6.13	10.10	10.18	10.28			
6.07	6.16	6.28	10.40	10.48	10.58			
6.22	6.31	6.43	10.44	10.52	11.02			
6.37	6.46	6.56						
CONTINUED ....								

# 555 Carvolth Exchange

From Lougheed Station via Gatineau, Austin, Government, Hwy 1, 156 St offramp, Hwy 1, 202 St to Carvolth Exchange.

Lougheed Station Bay 8	Hwy 1 offramp at 156 St (E) #61960	Carvolth Exchange (E)	Lougheed Station Bay 8	Hwy 1 offramp at 156 St (E) #61960	Carvolth Exchange (E)	Lougheed Station Bay 8	Hwy 1 offramp at 156 St (E) #61960	Carvolth Exchange (E)
MONDAY TO FRIDAY			MONDAY TO FRIDAY			SUNDAY & HOLIDAYS		
5.26	5.35	5.45	.... CONTINUED			8.06	8.15	8.24
5.41	5.50	6.00	<b>8.16</b>	<b>8.25</b>	<b>8.35</b>	8.36	8.45	8.54
5.56	6.05	6.15	<b>8.42</b>	<b>8.51</b>	<b>9.01</b>	9.06	9.15	9.24
6.11	6.20	6.30	<b>9.10</b>	<b>9.19</b>	<b>9.28</b>	9.36	9.45	9.54
6.27	6.36	6.46	<b>9.40</b>	<b>9.49</b>	<b>9.58</b>	10.06	10.15	10.24
6.43	6.52	7.02	<b>10.10</b>	<b>10.19</b>	<b>10.28</b>	10.36	10.45	10.54
6.58	7.09	7.19	<b>10.40</b>	<b>10.49</b>	<b>10.58</b>	11.06	11.15	11.24
7.10	7.21	7.31	<b>11.10</b>	<b>11.19</b>	<b>11.28</b>	11.36	11.45	11.54
7.22	7.33	7.43				<b>12.06</b>	<b>12.16</b>	<b>12.26</b>
7.34	7.45	7.55				<b>12.36</b>	<b>12.46</b>	<b>12.56</b>
7.46	7.57	8.07				<b>1.06</b>	<b>1.16</b>	<b>1.26</b>
8.00	8.11	8.21				<b>1.36</b>	<b>1.46</b>	<b>1.56</b>
8.15	8.26	8.36				<b>2.06</b>	<b>2.16</b>	<b>2.26</b>
8.30	8.41	8.51				<b>2.36</b>	<b>2.46</b>	<b>2.56</b>
8.45	8.54	9.04				<b>3.06</b>	<b>3.16</b>	<b>3.26</b>
9.10	9.19	9.29	7.06	7.15	7.24	<b>3.36</b>	<b>3.46</b>	<b>3.56</b>
9.40	9.49	9.59	7.36	7.45	7.54	<b>4.06</b>	<b>4.16</b>	<b>4.26</b>
10.10	10.19	10.29	8.06	8.15	8.24	<b>4.36</b>	<b>4.46</b>	<b>4.56</b>
10.40	10.49	10.59	8.36	8.45	8.54	<b>5.06</b>	<b>5.16</b>	<b>5.26</b>
11.10	11.19	11.29	9.06	9.15	9.24	<b>5.36</b>	<b>5.46</b>	<b>5.56</b>
11.40	11.49	11.59	9.36	9.45	9.54	<b>6.06</b>	<b>6.16</b>	<b>6.26</b>
12.10	12.19	12.29	10.06	10.15	10.24	<b>6.36</b>	<b>6.46</b>	<b>6.56</b>
12.40	12.49	12.59	10.36	10.45	10.54	<b>7.06</b>	<b>7.16</b>	<b>7.26</b>
1.10	1.19	1.29	11.06	11.15	11.24	<b>7.36</b>	<b>7.46</b>	<b>7.56</b>
1.40	1.51	2.01	11.36	11.45	11.54	<b>8.06</b>	<b>8.15</b>	<b>8.24</b>
2.10	2.21	2.31	12.06	12.15	12.24	<b>8.36</b>	<b>8.45</b>	<b>8.54</b>
2.40	2.51	3.01	12.36	12.45	12.54	<b>9.06</b>	<b>9.15</b>	<b>9.24</b>
3.07	3.18	3.28	1.06	1.16	1.26	<b>9.36</b>	<b>9.45</b>	<b>9.54</b>
3.22	3.33	3.44	1.36	1.46	1.56	<b>10.06</b>	<b>10.15</b>	<b>10.24</b>
3.36	3.47	3.58	2.06	2.16	2.26	<b>10.36</b>	<b>10.45</b>	<b>10.54</b>
3.52	4.03	4.14	2.36	2.46	2.56	<b>11.06</b>	<b>11.15</b>	<b>11.24</b>
4.07	4.19	4.31	3.06	3.16	3.26			
4.19	4.31	4.43	3.36	3.46	3.56			
4.31	4.43	4.55	4.06	4.16	4.26			
4.43	4.55	5.07	4.36	4.46	4.56			
4.55	5.07	5.19	5.06	5.16	5.26			
5.07	5.19	5.31	5.36	5.46	5.56			
5.19	5.31	5.43	6.06	6.16	6.26			
5.31	5.42	5.52	6.36	6.46	6.56			
5.43	5.54	6.04	7.06	7.16	7.26			
5.52	6.03	6.13	7.36	7.46	7.56			
6.07	6.18	6.28	8.06	8.16	8.26			
6.22	6.33	6.43	8.36	8.46	8.56			
6.37	6.48	6.58	9.06	9.15	9.24			
6.52	7.03	7.13	9.36	9.45	9.54			
7.07	7.16	7.26	10.06	10.15	10.24			
7.25	7.34	7.44	10.36	10.45	10.54			
7.47	7.56	8.06	11.08	11.17	11.26			
CONTINUED ....								

## 418 Kingswood / 418 22nd Street Station

From 22nd Street Station via 7 Ave, 20 St, Marine Way, Queensborough Bridge, Queensborough Connector offramp, Howes, Boyd, Westminster Hwy, Nelson, Blundell; returning via Blundell, Nelson, Westminster Hwy, Boyd, Howes, Queensborough Connector onramp, Queensborough Bridge, 23 St, 7 Ave to 22nd Street Station.

22nd Street Station Bay 4	Boyd St at Gifford (E) #59552	Westminster at Boundary (E) #52366	Blundell Rd at 16100 Block (E)	Blundell Rd at 16100 Block	Westminster at Boundary (E) #59555	Boyd St at Gifford (E) #59556	22nd Street Station (E)
<b>MONDAY TO FRIDAY</b>							
5.35	5.42	5.42	6.00	-	-	6.02	6.09
6.07	6.14	6.15	6.33	6.00	6.17	6.17	6.23
6.24	6.31	6.32	6.50	-	-	6.26	6.33
6.38	6.45	6.46	7.05	6.33	6.53	6.54	7.00
6.53	7.00	7.01	7.20	6.50	7.10	7.11	7.17
7.09	7.16	7.17	7.36	7.05	7.25	7.26	7.33
7.25	7.32	7.33	7.52	7.20	7.42	7.43	7.50
7.38	7.45	7.46	8.04	7.36	7.58	7.59	8.06
7.56	8.03	8.04	8.22	7.52	8.15	8.16	8.23
8.11	8.18	8.19	8.37	8.04	8.27	8.28	8.35
8.28	8.35	8.36	8.54	8.22	8.45	8.46	8.53
8.50	8.57	8.58	9.16	8.37	8.59	9.00	9.07
9.10	9.17	9.18	9.36	8.54	9.14	9.15	9.22
9.29	9.36	9.37	9.55	9.16	9.36	9.37	9.44
-	-	<b>2.31</b>	<b>2.49</b>	9.36	9.56	9.57	10.04
-	-	<b>2.51</b>	<b>3.09</b>	9.55	10.15	10.16	10.23
-	-	<b>3.16</b>	<b>3.32</b>	<b>2.49</b>	<b>3.14</b>	<b>3.15</b>	<b>3.23</b>
<b>3.28</b>	<b>3.35</b>	<b>3.36</b>	<b>3.56</b>	<b>3.09</b>	<b>3.34</b>	<b>3.35</b>	<b>3.43</b>
<b>3.45</b>	<b>3.53</b>	<b>3.54</b>	<b>4.14</b>	<b>3.32</b>	<b>3.57</b>	<b>3.58</b>	<b>4.06</b>
<b>4.07</b>	<b>4.15</b>	<b>4.16</b>	<b>4.36</b>	<b>3.56</b>	<b>4.21</b>	<b>4.22</b>	<b>4.30</b>
<b>4.27</b>	<b>4.35</b>	<b>4.36</b>	<b>4.56</b>	<b>4.14</b>	<b>4.39</b>	<b>4.40</b>	<b>4.48</b>
<b>4.48</b>	<b>4.55</b>	<b>4.56</b>	<b>5.16</b>	<b>4.36</b>	<b>5.00</b>	<b>5.01</b>	<b>5.09</b>
<b>5.08</b>	<b>5.15</b>	<b>5.16</b>	<b>5.36</b>	<b>4.56</b>	<b>5.19</b>	<b>5.21</b>	<b>5.28</b>
<b>5.21</b>	<b>5.28</b>	<b>5.29</b>	<b>5.49</b>	<b>5.16</b>	<b>5.39</b>	<b>5.41</b>	<b>5.48</b>
<b>5.44</b>	<b>5.51</b>	<b>5.52</b>	<b>6.10</b>	<b>5.36</b>	<b>5.57</b>	<b>5.58</b>	<b>6.05</b>
<b>6.03</b>	<b>6.10</b>	<b>6.11</b>	<b>6.29</b>	<b>5.49</b>	<b>6.09</b>	<b>6.10</b>	<b>6.17</b>
<b>6.23</b>	<b>6.30</b>	<b>6.31</b>	<b>6.49</b>	<b>6.10</b>	<b>6.30</b>	<b>6.31</b>	<b>6.37</b>
<b>6.43</b>	<b>6.52</b>	-	-	<b>6.29</b>	<b>6.49</b>	<b>6.50</b>	<b>6.56</b>
<b>6.46</b>	<b>6.52</b>	<b>6.53</b>	<b>7.10</b>	<b>6.49</b>	<b>7.08</b>	<b>7.09</b>	<b>7.15</b>
<b>7.01</b>	<b>7.09</b>	-	-	<b>7.10</b>	<b>7.28</b>	<b>7.29</b>	<b>7.35</b>

## N9 Coquitlam Central Station N9 Downtown

From Seymour at Georgia via Seymour, Pender, Howe, Granville, Broadway, Lougheed, Boundary, Henning, Gilmore Ave, Lougheed Hwy, Production Way, Production Station, Production Way, Lougheed Hwy, Austin Rd, Gatineau, Lougheed Station, Gatineau, North Rd, Clarke Rd, St. Johns, Ioco Rd, Ungless, Guildford, Pinetree, Lougheed to Coquitlam Central Station.

From Coquitlam Central Station via access road, Johnson, Barnet, Pinetree, Guildford, Ungless, Ioco Rd, St. Johns, Clarke Rd, North Rd, Gatineau, Lougheed Station, Gatineau, Austin Rd, Lougheed Hwy, Broadway, Granville, Seymour to Seymour at Georgia.

Seymour at Georgia #5065	Broadway at Hemlock #50327	Commercial-Broadway Station Bay 1	Lougheed Station Bay 10	Coquitlam Central Station (E)	Coquitlam Central Station Bay 6	Lougheed Station Bay 10	Commercial-Broadway Station Bay 4	Granville at 7 Ave #50217	Seymour at Robson (E)	
<b>EARLY MORNING MONDAY - FRIDAY / LATE NIGHTS MONDAY - FRIDAY</b>					<b>EARLY MORNING MONDAY - FRIDAY / LATE NIGHTS MONDAY - FRIDAY</b>					
-	4.12*	4.24*	-	4.18	4.42	3.01**	3.23	3.44**	3.58**	4.04**
4.48	4.59	5.15	5.42	6.10	3.35	3.58	4.19	4.33	4.39	
5.18	5.29	5.45	6.12	6.43	4.04	4.27	4.48	5.02	5.08	
5.27	5.38	5.54	6.21	6.52	4.17	4.40	5.00	5.14	5.20	
-	-	-	2.15	2.37	12.21	12.43	1.04	1.18	1.24	
1.35	1.47	2.01	2.26	2.48	12.51	1.13	1.34	1.48	1.54	
2.05	2.17	2.31	2.56	3.18	1.26	1.48	2.09	2.23	2.29	
2.25	2.37	2.51	3.16	3.38	1.56	2.18	2.39	2.53	2.59	
2.45	2.57	3.11	3.36	3.58	2.26	2.48	3.09	3.23	3.29	
3.07	3.19	3.33	3.58	4.20	<b>EARLY MORNING SATURDAY / LATE NIGHTS SATURDAY</b>					
3.37	3.49	4.03	4.28	4.50	3.01	3.23	3.46	3.58	4.04	
<b>EARLY MORNING SATURDAY / LATE NIGHTS SATURDAY</b>					<b>EARLY MORNING SATURDAY / LATE NIGHTS SATURDAY</b>					
4.12	4.24	4.38	5.03	5.25	3.30	3.53	4.16	4.30	4.36	
4.47	4.58	5.12	5.43	6.03	4.00	4.23	4.46	5.00	5.06	
5.18	5.29	5.43	6.10	6.35	4.30	4.55	5.18	5.32	5.38	
5.48	5.59	6.13	6.40	7.05	5.00	5.23	5.46	6.02	6.08	
6.22	6.34	6.48	7.13	7.38	5.30	5.53	6.16	6.32	6.38	
6.53	7.04	7.18	7.45	8.09	12.20	12.43	1.06	1.18	1.24	
-	-	-	1.50	2.11	12.55	1.18	1.41	1.53	1.59	
1.35	1.49	2.03	2.28	2.49	1.35	1.58	2.21	2.33	2.39	
2.05	2.19	2.33	2.58	3.19	1.55	2.18	2.41	2.53	2.59	
2.25	2.39	2.53	3.18	3.39	2.25	2.48	3.11	3.23	3.29	
2.45	2.59	3.13	3.38	3.59	<b>EARLY MORNING SUNDAY / LATE NIGHTS SUNDAY</b>					
3.05	3.19	3.33	3.58	4.19	3.00	3.23	3.46	3.58	4.04	
3.35	3.49	4.03	4.28	4.49	3.30	3.55	4.18	4.32	4.37	
4.15	4.29	4.43	5.06	5.29	4.00	4.25	4.48	5.02	5.07	
<b>EARLY MORNING SUNDAY / LATE NIGHTS SUNDAY</b>					<b>EARLY MORNING SUNDAY / LATE NIGHTS SUNDAY</b>					
4.46	4.58	5.12	5.39	6.04	4.30	4.55	5.18	5.32	5.37	
5.17	5.29	5.43	6.10	6.35	5.00	5.25	5.48	6.02	6.08	
5.47	5.59	6.13	6.40	7.07	5.15	5.40	6.03	6.17	6.22	
6.17	6.29	6.43	7.10	7.37	5.30	5.55	6.18	6.32	6.38	
6.31	6.43	6.59	7.26	7.53	5.45	6.10	6.33	6.47	6.53	
6.47	6.59	7.13	7.40	8.07	6.00	6.25	6.48	7.00	7.06	
7.01	7.13	7.29	7.56	8.20	<b>11.49</b>	12.12	12.35	12.50	12.56	
7.16	7.28	7.42	8.09	8.35	12.22	12.45	1.08	1.19	1.25	
-	-	-	1.14	1.39	12.52	1.15	1.38	1.49	1.55	
1.05	1.17	1.31	1.55	2.20	1.22	1.45	2.05	2.19	2.25	
1.35	1.47	2.01	2.25	2.50	1.52	2.15	2.35	2.49	2.55	
2.07	2.19	2.33	2.57	3.22	2.28	2.51	3.11	3.25	3.31	
2.37	2.49	3.03	3.27	3.52						
3.07	3.19	3.33	3.57	4.22						
3.42	3.54	4.08	4.32	4.57						

\* Trip leaves 5 minutes later on Monday mornings only.  
^ Trip leaves 4 minutes later on Monday mornings only.

+ Trip leaves 3 minutes earlier on Monday mornings only.  
\*\* Trip leaves 1 minute earlier on Monday mornings only.

# N19 Surrey Central Station

From Downtown Vancouver (Howe at Dunsmuir) via Howe, Georgia, Seymour, Pender, Main, Kingsway, Edmonds St, 6 St, Columbia St to McNeely (New Westminster Station); then via McNeely, Carnarvon, 8 St, Columbia St, 6 St, Royal, on-ramp, Pattullo Bridge, King George Blvd, Scott Rd to Scott Road Station; then via on-ramp, King George Blvd, 104 Ave, City Pkwy to Surrey Central Station.

Howe at Dunsmuir #59832	Kingsway at Victoria #50659	Kingsway at Sussex #52393	New Westminster Station Bay 4	Scott Road Station Bay 8	Surrey Central Station (E)	Howe at Dunsmuir #59832	Kingsway at Victoria #50659	Kingsway at Sussex #52393	New Westminster Station Bay 4	Scott Road Station Bay 8	Surrey Central Station (E)
<b>LATE NIGHTS MONDAY - FRIDAY</b>						<b>EARLY MORNING SATURDAY / LATE NIGHTS SATURDAY</b>					
1.39	2.04	2.17	2.38	2.46	2.54	... CONTINUED					
1.54*	2.19*	2.32*	2.53*	3.01*	3.09*	2.54	3.24	3.40	3.59	4.07	4.16
2.06	2.31	2.44	3.05	3.13	3.21	3.09	3.39	3.55	4.14	4.22	4.31
2.16*	2.41*	2.54*	3.15*	3.23*	3.31*	3.29	3.59	4.14	4.33	-	-
2.27	2.52	3.05	3.26	-	-	3.49	4.19	4.34	4.53	-	-
2.40*	3.05*	3.18*	3.39*	-	-	4.10	4.40	4.56	5.15	5.23	5.32
2.49	3.14	3.29	3.48	3.56	4.04	<b>EARLY MORNING SUNDAY / LATE NIGHTS SUNDAY</b>					
3.10	3.35	3.50	4.09	4.17	4.25	4.37	5.00	5.16	5.38	5.46	5.56
3.29	3.54	4.09	4.228	4.36	4.44	5.07	5.30	5.46	6.08	6.16	6.26
3.39*	4.04*	4.19*	4.38*	4.46*	4.54*	5.22	5.45	6.01	6.23	6.31	6.41
3.54	4.19	4.34	4.53	5.01	5.09	5.37	6.00	6.16	6.38	6.46	6.56
4.17	4.42	4.57	5.16	5.24	5.32	5.52	6.15	6.31	6.53	7.01	7.11
* Trips operate on Fridays only.						6.09	6.32	6.48	7.10	7.18	7.28
<b>EARLY MORNING SATURDAY / LATE NIGHTS SATURDAY</b>						6.29	6.56	7.14	7.34	7.42	7.54
4.34	4.58	5.15	5.37	5.46	5.56	6.49	7.13	7.31	7.53	8.01	8.13
4.53	5.17	5.34	5.56	6.05	6.15	7.09	7.32	7.47	8.07	8.15	8.27
5.19	5.49	6.06	6.27	6.36	6.46	12.39	1.04	1.20	1.41	1.50	2.00
5.39	6.05	6.22	6.45	6.54	7.04	1.09	1.34	1.48	2.07	2.16	2.25
6.08	6.34	6.51	7.14	7.23	7.33	1.31	1.56	2.10	2.29	2.38	2.47
1.10	1.40	1.56	2.15	2.23	2.32	2.09	2.34	2.48	3.07	3.16	3.25
1.29	1.59	2.15	2.34	2.42	2.51	2.29	2.54	3.08	3.27	-	-
1.49	2.19	2.35	2.54	3.02	3.11	2.49	3.14	3.28	3.47	3.56	4.05
2.09	2.39	2.55	3.14	3.22	3.31	3.09	3.34	3.48	4.07	4.16	4.25
2.24	2.54	3.10	3.29	3.37	3.46	3.29	3.54	4.08	4.27	-	-
2.39	3.09	3.25	3.44	3.52	4.01	3.49	4.14	4.28	4.47	-	-
CONTINUED ...						4.10	4.35	4.49	5.08	5.17	5.26

# N19 Downtown

From Surrey Central Station via University Dr, 104 Ave, King George Blvd, access road to Scott Road Station; then via Scott Rd, King George Blvd, Pattullo Bridge, off-ramp, McBride, Columbia St to McNeely (New Westminster Station); then via McNeely, Carnarvon, 8 St, Columbia St, 6 St, Edmonds St, Kingsway, Main, Pender, Howe to Dunsmuir.

Surrey Central Station Bay 2	Scott Road Station Bay 8	New Westminster Station Bay 4	Kingsway at Sussex #52467	Kingsway at Victoria #51189	Howe at Dunsmuir (E)
<b>LATE NIGHTS MONDAY - FRIDAY</b>					
12.50	12.59	1.09	1.29	1.40	2.00
1.18	1.27	1.37	1.57	2.08	2.28
1.50	1.59	2.09	2.29	2.40	3.00
<b>LATE NIGHTS SATURDAY</b>					
12.03	12.13	12.24	12.46	12.59	1.20
12.44	12.54	1.05	1.27	1.40	2.01
1.14	1.24	1.35	1.57	2.10	2.31
1.45	1.55	2.06	2.28	2.41	3.02
<b>LATE NIGHTS SUNDAY</b>					
12.48	12.58	1.08	1.28	1.40	1.59
1.18	1.28	1.38	1.58	2.10	2.29
1.48	1.58	2.08	2.28	2.40	2.59

# N35 SFU/ N35 Downtown

From Downtown Vancouver (Pender at Howe) via Pender, Howe, Georgia, Seymour, Hastings, Burnaby Mountain Parkway, Gaglardi, tunnel, University Dr E., East Campus Rd to SFU Exchange.

From SFU Exchange via University High St, Tower Rd, South Campus Rd, Gaglardi, tunnel, University Dr W., Gaglardi, Burnaby Mountain Parkway, Hastings, Richards, Pender to Howe

Pender at Howe #61917 Hastings at Kootenay Bay 8 SFU Exchange (E)	Pender at Howe #61917 Hastings at Kootenay Bay 8 SFU Exchange (E)	SFU Exchange Bay 2 Hastings at Kootenay Bay 7 Pender at Howe (E)	SFU Exchange Bay 2 Hastings at Kootenay Bay 7 Pender at Howe (E)
<b>LATE NIGHTS MON-FRI</b>		<b>LATE NIGHTS MON-FRI</b>	
2.12	2.35	2.55	... CONTINUED
2.32	2.55	3.15	4.42 5.05 5.24
2.52	3.15	3.35	5.09 5.32 5.51
3.12	3.35	3.55	
3.44	4.07	4.27	
4.08	4.31	4.51	
4.38	5.01	5.21	
5.16	5.39	5.59	
<b>LATE NIGHTS SATURDAY</b>		<b>LATE NIGHTS SATURDAY</b>	
2.14	2.38	2.55	2.09 2.31 2.49
2.28	2.52	3.09	2.39 3.01 3.19
2.48	3.12	3.29	3.09 3.31 3.49
3.14	3.38	3.55	3.49 4.11 4.29
3.44	4.08	4.25	4.09 4.31 4.49
4.14	4.38	4.55	4.40 5.02 5.20
CONTINUED ...		5.10 5.32 5.50	
<b>LATE NIGHTS SUNDAY</b>		<b>LATE NIGHTS SUNDAY</b>	
1.26	1.45	2.03	
1.56	2.15	2.33	
2.24	2.43	3.01	
2.44	3.03	3.21	
3.10	3.29	3.47	
CONTINUED ...		CONTINUED ...	
<b>LATE NIGHTS SATURDAY</b>		<b>LATE NIGHTS SUNDAY</b>	
1.22	1.42	2.00	
1.52	2.12	2.30	
2.22	2.42	3.00	
3.02	3.22	3.40	
3.19	3.39	3.57	
3.53	4.13	4.31	
4.23	4.43	5.01	
5.03	5.23	5.41	

## SkyTrain station to station travel times

### **Expo Line (Waterfront - King George)**

Waterfront  
2 Burrard  
3 1 Granville  
5 3 2 Stadium - Chinatown  
7 5 4 2 Main Street - Science World  
10 8 7 5 3 Commercial - Broadway  
13 11 10 8 6 3 Nanaimo  
14 12 11 9 7 4 1 29th Avenue  
16 14 13 11 9 6 3 2 Joyce - Collingwood  
18 16 15 13 11 8 5 4 2 Patterson  
20 18 17 15 13 10 7 6 4 2 Metrotown  
21 19 18 16 14 11 8 7 5 3 1 Royal Oak  
24 22 21 19 17 14 11 10 8 6 4 3 Edmonds  
27 25 24 22 20 17 14 13 11 9 7 6 3 22nd Street  
30 28 27 25 23 20 17 16 14 12 10 9 6 3 New Westminster  
31 29 28 26 24 21 18 17 15 13 11 10 7 4 1 Columbia  
34 32 31 29 27 24 21 20 18 16 14 13 10 7 4 3 Scott Road  
37 35 34 32 30 27 24 23 21 19 17 16 13 10 7 6 3 Gateway  
39 37 36 34 32 29 26 25 23 21 19 18 15 12 9 8 5 2 Surrey Central  
40 38 37 35 33 30 27 26 24 22 20 19 16 13 10 9 6 3 1 King George

### **Expo Line (Waterfront - Production Way)**

Waterfront  
2 Burrard  
3 1 Granville  
5 3 2 Stadium - Chinatown  
7 5 4 2 Main Street - Science World  
10 8 7 5 3 Commercial - Broadway  
13 11 10 8 6 3 Nanaimo  
14 12 11 9 7 4 1 29th Avenue  
16 14 13 11 9 6 3 2 Joyce - Collingwood  
18 16 15 13 11 8 5 4 2 Patterson  
20 18 17 15 13 10 7 6 4 2 Metrotown  
21 19 18 16 14 11 8 7 5 3 1 Royal Oak  
24 22 21 19 17 14 11 10 8 6 4 3 Edmonds  
27 25 24 22 20 17 14 13 11 9 7 6 3 22nd Street  
30 28 27 25 23 20 17 16 14 12 10 9 6 3 New Westminster  
31 29 28 26 24 21 18 17 15 13 11 10 7 4 1 Columbia  
34 32 31 29 27 24 21 20 18 16 14 13 10 7 4 3 Sapperton  
36 34 33 31 29 26 23 22 20 18 16 15 12 9 6 5 2 Braid  
39 37 36 34 32 29 26 25 23 21 19 18 15 12 9 8 5 3 Lougheed  
41 39 38 36 34 31 28 27 25 23 21 20 17 14 11 10 7 5 2 Production Way

### **Millennium Line (VCC-Clark - Lafarge Lake-Douglas)**

VCC - Clark  
1 Commercial - Broadway  
4 3 Renfrew  
5 4 1 Rupert  
7 6 3 2 Gilmore  
9 8 5 4 2 Brentwood  
11 10 7 6 4 2 Holdom  
13 12 9 8 6 4 2 Sperling - Burnaby Lake  
16 15 12 11 9 7 5 3 Lake City  
18 17 14 13 11 9 7 5 2 Production Way-University  
20 19 16 15 13 11 9 7 4 2 Lougheed Town Centre  
23 22 19 18 16 14 12 10 7 5 3 Burquitlam  
28 27 24 23 21 19 17 15 12 10 8 5 Moody Centre  
30 29 26 25 23 21 19 17 14 12 10 7 2 Inlet Centre  
33 32 29 28 26 24 22 20 17 15 13 10 5 3 Coquitlam Central  
35 34 31 30 28 26 24 22 19 17 15 12 7 5 2 Lincoln  
36 35 32 31 29 27 25 23 20 18 16 13 8 6 3 1 Lafarge Lake - Douglas

### **Canada Line (Waterfront - Richmond-Brighouse - YVR-Airport)**

Trains alternate from Bridgeport Station to Richmond-Brighouse or YVR Airport

Waterfront  
2 Vancouver City Centre  
4 2 Yaletown - Roundhouse  
6 4 2 Olympic Village  
7 5 3 1 Broadway - City Hall  
9 7 5 3 2 King Edward  
12 10 8 6 5 3 Oakridge - 41st Ave  
14 12 10 8 7 5 2 Langara - 49th Ave  
17 15 13 11 10 8 5 3 Marine Drive  
19 17 15 13 12 10 7 5 2 Bridgeport  
21 19 17 15 14 12 9 7 4 2 Aberdeen  
23 21 19 17 16 14 11 9 6 4 2 Lansdowne  
25 23 21 19 18 16 13 11 8 6 4 2 Richmond - Brighouse  
22 20 18 16 15 13 10 8 5 3 5\* 7\* 9\* Templeton  
24 22 20 18 17 15 12 10 7 5 7\* 9\* 11\* 2 Sea Island Centre  
26 24 22 20 19 17 14 12 9 7 9\* 11\*13\* 4 2 YVR-Airport

\*Indicates that you must transfer between trains at Bridgeport Station; additional wait time will apply.

Canada Line customers - An add-fare of \$5.00 applies to ALL customers who are leaving FROM YVR-Airport, Sea Island Centre, and Templeton Stations; going TO Bridgeport Station or beyond.

Children aged 12 and under, accompanied by an adult; and customers using pre-paid fares, such as Monthly Passes, DayPasses, U-Passes and BC Government Passes, are exempt from paying the add-fare. Canada Line travel among the three Sea Island stations (YVR-Airport, Sea Island Centre, and Templeton Stations) remains free.

The add-fare was approved in principle in 2004 as one of the ways to help pay for the construction of Canada Line.